WEST BRIDGEWATER PUBLIC LIBRARY
3 1611 00143 1011

WEST BRIDGEWATER
PUBLIC LIBRARY

Digitized by the Internet Archive
in 2014

https://archive.org/details/annualreportsofs1970west

TOWN REPORT

1970

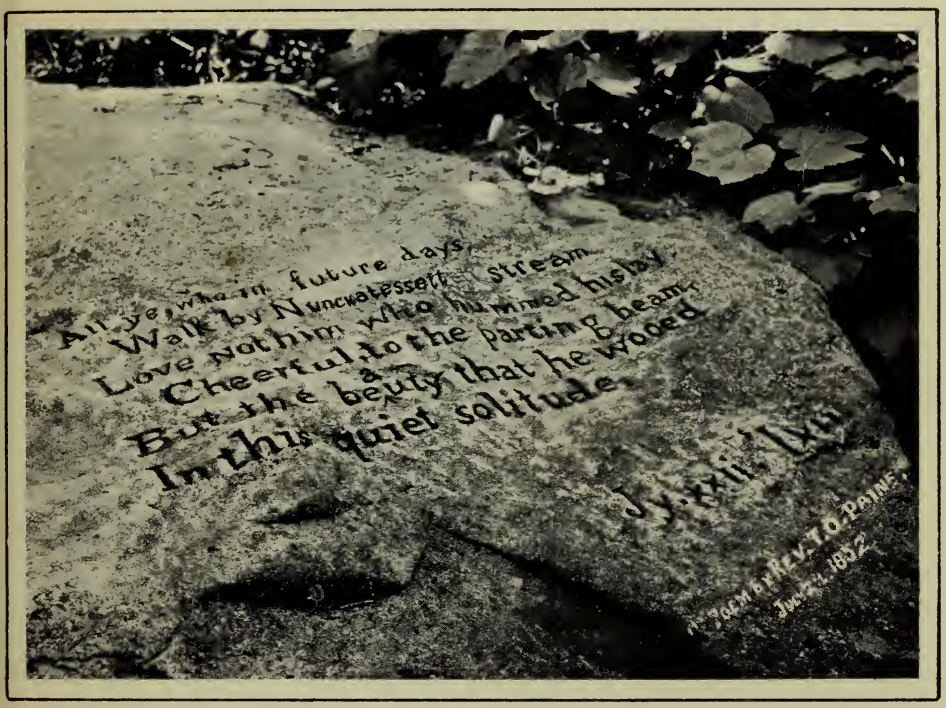

WEST BRIDGEWATER

MASSACHUSETTS

473
732 2

All ye, who in future days,
Walk by Nunckatessett stream
Love not him who hummed his lay
Cheerful to the parting beam,
But the Beauty that he wooed
In this quiet solitude.

This six-line poem is inscribed on a large boulder and is of historical significance to West Bridgewater. But comparatively few residents know of its location or of the Poet-Sculptor. It is on Forest Street, just before the bridge which crosses Town (Nunckatessett) River to Clinton Street, which in Colonial days was a trail leading from Old Bridgewater (West) to Taunton. The platform boulder was once part of a bridge or stone culvert and was becoming obliterated as the street was widened. Preservation for posterity was assured in 1970 when a project was initiated by the W. B. Conservation Commission with the support of the Board of Selectmen and assistance of the Highway Department and Forestry Department. The site was prepared and the Boulder moved to a better place off Forest Street, with additional beautification scheduled this year to make it a "Mini-Park."

Rev. Timothy Otis Paine, L.L.D. was the Preacher -- Poet -- Sculptor -- Scholar who inscribed the poem on the boulder. A native of Winslow, Maine, he had studied to become a sculptor; was a student of Oriental languages and was credited (at the time) as being the most learned Egyptologist in America. He had a volume of poems published in 1897; over 40 years after he chiseled the above poem which emphasized the beauty of the "quiet solitude." At one time, West Bridgewater residents attributed the poem to William Cullen Bryant who lived in the vicinity, but further research provided authentic information as to the true identity of the 19th Century stone-cutter.

Marjorie E. MacDonald

NAME OF PERIODICAL Town Reports

SCHOOL OR LIBRARY W. Bridgewater Public Library
W. Center St. W. Bridgewater, Mass. 02379

STAMPING

TOWN
REPORTS
W. BRIDGEWATER
*1970-72

TYPE SIZE	INCHES UP
24c	24
	23
	✓

TYPE OF BINDING

TRIM SIZE 9.0

CLOTH 6332 / WHITE

REMARKS Leave Covers on

6

*years

THIS ANNUAL REPORT

IS DEDICATED TO:

P. DOUGLAS EATON

30 Years of Devotion to the best interests of
West Bridgewater

Statistics of the Town of West Bridgewater

Population - 7152

Total Registered Voters - 2775

Republican 1473 Democrat 461 Unenrolled 841

Number of Dwellings 1605

Area of Town - 15.75 Square Miles

Miles of Water Mains - 53.87

Local Road Mileage - 54

COUNCILLOR - SECOND DISTRICT
Herbert L. Connolly

SENATOR - NORFOLK & BRISTOL DISTRICT
John M. Quinlan

REPRESENTATIVE IN GENERAL COURT
10th PLYMOUTH DISTRICT
Carl R. Ohlson

REPRESENTATIVE IN CONGRESS
12th CONGRESSIONAL DISTRICT
Hastings Keith

Town Meeting - March 9

Election - March 14

1971
Town Meeting - March 8

Town Election - March 13

TOWN OFFICERS FOR 1970

MODERATOR

	Elected	Term Expires
John C. Eldridge	1970	1971

TOWN CLERK

	Elected	Term Expires
Anna E. Brown	1970	1973

SELECTMEN

	Elected	Term Expires
Marjorie E. MacDonald	1968	1971
George V. Hollertz, Jr.	1969	1972
Richard E. Krugger	1970	1973

TREASURER

	Elected	Term Expires
H. Roy Hartshorn	1970	1973

ASSESSORS

	Elected	Term Expires
Irving W. Puffer	1969	1971
Austin C. Cole	1969	1972
Herbert A. Holmes	1970	1973

TAX COLLECTOR

	Elected	Term Expires
Walter C. Dunbar	1969	1972

TRUSTEES OF PUBLIC LIBRARY

	Elected	Term Expires
Jessie Anderson	1968	1971
Richard E. Swann	1968	1971
M. Lillian Kundzicz	1969	1972
William W. Noyes	1969	1972
Joseph Utka	1970	1973
Ethel T. Fisher	1970	1973

REGIONAL-VOCATIONAL SCHOOL COMMITTEE

	Elected	Term Expires
John H Hamilton, Jr.	1969	1972

SCHOOL COMMITTEE

	Elected	Term Expires
George Lepine	1968	1971
Stanley O. Carlson	1968	1971
Bernard J. Burke	1969	1972
DeSales J. Heath	1969	1972
Carl R. Ohlson	1970	1973
Donald L. MacIver	1970	1973

WATER COMMISSSIONERS

	Elected	Term Expires
Paul L. Lamoureux	1968	1971
John W. Noyes	1969	1972
Edward G. Asack	1970	1973

TREE WARDEN

	Elected	Term Expires
Thomas B. MacQuinn	1968	1971

CONSTABLES

	Elected	Term Expires
Edwin T. Gibson	1968	1971
Raymond L. Silva	1968	1971

BOARD OF HEALTH

	Elected	Term Expires
Joseph Salhaney*	1968	1971
Elizabeth L. Zamaitas	1969	1972
John A. Howe	1970	1973
*James Purpura (appointed)	1970	1971

PLANNING BOARD

	Elected	Term Expires
Frank S. Miller	1966	1971
Russell Robery	1967	1972
David J. Walsh	1968	1973
Philip C. Tuck	1969	1974
Merton H. Ouderkirk	1970	1975

HOUSING AUTHORITY

	Elected	Term Expires
L. Louis D'Arpino	1970	1971
Carl R. Bystrom	1970	1972
Raymond E. Chace	1970	1974
Lillian J. Cheyunski	1970	1975
Philip C. Tuck (State's Appointment)	1970	1973

APPOINTMENTS-
TOWN MEETING

SURVEYORS OF LUMBER, WOOD & BARK

Thomas B. MacQuinn — Karl Farrar — Minot Edson

FIELD DRIVERS

Frank Burque — Harold Anderson — Albert Howard

FENCE VIEWERS

Frank Lynch — Joseph Pomeroy — James Perkins

Officers Appointed By Selectmen

SUPERINTENDENT OF STREETS
Irving G. Sylvester

TOWN ACCOUNTANT
Arthur E. Chaves

CHIEF OF FIRE DEPARTMENT
Edwin T. Gibson

SUPERINTENDENT OF PEST CONTROL, 3 Yrs.
Thomas B. MacQuinn

FOREST FIRE WARDEN
Edwin T. Gibson

SEALER OF WEIGHTS & MEASURES
Warren Turner

DOG OFFICER
Edmund D. Kenneally

VETERANS' BURIAL AGENT
Roger H. Burrill

VETERANS' SERVICES
Roger H. Burrill

CIVIL DEFENSE DIRECTOR
Robert W. Anderson

DEPUTY CIVIL DFENSE DIRECTOR
John C. Eldridge

GAS INSPECTOR
Lawrence Morrison

TOWN COUNSEL
Willis A. Downs

REGISTRARS OF VOTERS

	Appointed	Term Expires
Edward M. Pingree	1969	1971
Lance R. Ohlson	1970	1972
Francis J. Boyd	1970	1973

Anna E. Brown (Member Ex-Officio)

INSPECTOR OF WIRES
Albert Greiner

TOWN FOREST COMMITTEE
Antone Sousa Thomas B. MacQuinn Richard E. Norris

BUILDING INSPECTOR
Ernest R. Peterson

MEMORIAL FIELD COMMITTEE
Charles Hill William R. Brown Carl R. Ohlson

LOCKUP KEEPER
Robert W. Anderson Ervin G. Lothrop

BUILDING BOARD OF APPEALS

	Appointed	Term Expires
Julian Lucini	1968	1971
H. Kingman Burrill	1969	1972
Harold Colby, Jr.	1969	1972
Norman Estabrooks	1970	1973
Minot Edson	1970	1973

Associate Members: John Hamilton, Jr.
Royal L. Snell

INDUSTRIAL DEVELOPMENT COMMISSION

	Term Expires
Ronald Brodrick	1971
Frank Miller	1972
George Hollertz, Jr.	1973
Francis LeBaron	1974
Leon Beaulieu	1975

ADVISORY COMMITTEE TO THE INDUSTRIAL DEVELOPMENT COMMISSION

	Term Expires
Carl R Bystrom	1971
Russell Kahler	1972
Robert Bowman	1973
Donald Leonard	1974
Charles Higgins	1975

RECREATION COMMITTEE

Ethel Fisher
Gilbert D. Baker
John Sillars
Carmella Preston
Barbara Lawson

CONSERVATION COMMITTEE

	Appointed	Term Expires
Thomas B. MacQuinn	1968	1971
J. Layton Hayward	1968	1971
Philip C. Tuck	1969	1972
Walborg Johnson	1969	1972
George I. Reynolds	1969	1972
Ralph G. Marr	1970	1973
Donald E Surgens	1970	1973

ADMINISTRATOR OF INSURANCE
H. Roy Hartshorn

APPOINTMENTS BY BOARD OF HEALTH

INSPECTOR OF ANIMALS AND SLAUGHTERING
Harold Anderson

BOARD OF HEALTH PHYSICIAN
Dr. Joseph F. Calitri

BURIAL AGENT
Anna E. Brown

INSPECTOR OF PLUMBING
Wallace Engstrom

ASSISTANT INSPECTOR OF PLUMBING
William L. Pike

APPOINTMENTS BY CHIEF OF FIRE DEPARTMENT

DEPUTY FIRE CHIEF
Frank Burque

DEPUTY FIRE WARDENS

Francis J Crowley
William E. Gibson, Jr.
Frank Burque
Edward G. Asack
Thomas B. MacQuinn
Irving Sylvester

APPOINTMENTS BY MODERATOR

SERVICEMEN'S COMMITTEE

William R. Brown
Royal K. Snell
Robert Goodwin
Joseph F. McCann
Henry Kundzicz

COMMITTEE TO APPOINT A FINANCE COMMITTEE

Henry J. Pomeroy, Sr.
Frank Burque
Edward Asack
Henry Bishop
Howard G. Miles

STREET LIGHTING COMMITTEE

John B. Sillars
John F. Gallagher
Francis W. LaBrache
John Daly
Donald A. Seabloom

FARMERS STUDY COMMITTEE

Gilbert Robery
Lance Anderson
Edward Asack
Merton H. Ouderkirk
Herbert A. Holmes
Clinton Howard
Howard Hayward
Linwood Thomas
Theodore T. Burba

WATERWAYS COMMITTEE

Thomas B. MacQuinn
Philip C. Tuck
Donald E. Surgens
Merton H. Ouderkirk
Richard E. Krugger
James Purpura

FINANCE COMMITTEE

	Appointed	Term Expires
David B. Anderson	1968	1971
Harry J. Sawyer	1968	1971
Mathew Mazza	1968	1971
Charles Adams	1969	1972
Rhoda Johnson	1969	1972
Gustavia Anderson	1969	1972
George R. Kelly	1970	1973
James Perkins	1970	1973
John B. Baker	1970	1973

RESIGNATIONS

Jan. 16, 1970
William M. Tarentino, as Dog Officer effective March 1, 1970.

Jan. 21, 1970
Lester Reynolds as member of the Street Lighting Committee.

April 18, 1970
John E. Seager, member of the Board of Registrars, effecttive May 15.

May 7, 1970
Joseph A. Salhaney, member of the Board of Health effective July 1.

Aug. 1, 1970
P Douglas Eaton as Chief of Police effective Sept. 30th.

Oct. 7, 1970
George Kelly, from the Finance Committee.

Nov. 3, 1970
Russell E. Kahler as member of the Industrial Development Commission.

APPOINTMENTS

Jan. 6, 1970
Philip C. Tuck appointed as member of the Housing Authority by the Department of Community Affairs. Term to expire Jan. 6, 1973.

Feb. 25, 1970
Robert W. Anderson appointed by the Board of Selectmen as a Sergeant on the West Bridgewater Police Department effective April 6, 1970.

April 1, 1970
Edmund D. Kennealy, East Bridgewater appointed by the Selectmen as Dog Officer.

May 20, 1970
William L. Pike appointed by the Board of Health as Assistant Plumbing Inspector.

June 8, 1970
Board of Selectmen and Board of Health appointed James Purpura as third member of the Board of Health to take effect July 1, 1970.

June 16, 1970
W. Kevin Johnson appointed by the Board of Selectmen as a Police Officer.

June 18, 1970
Robert E. Lindgren appointed member of the Tennis Court Committee.

July 6, 1970
Lance R. Ohlson appointed by the Board of Selectmen as Member of the Board of Registrars.

Aug. 10, 1970
Leon St. George appointed by the Board of Selectmen as Regular Police Officer.

Aug. 17, 1970
Ervin G. Lothrop appointed by the Board of Selectmen as Acting Chief of Police.

Oct. 30, 1970
Paul L. Lamoureux appointed as Permanent Intermittent Police Officer.

Nov. 20, 1970
John F. Gallagher appointed by Moderator as member of the Street Lighting Committee.

TOWN CLERK

ANNUAL TOWN MEETING
March 9, 1970

A meeting of which the inhabitants of West Bridgewater, qualified to vote in election were duly warned, was called to order at 7:30 P. M. at the High School Auditorium, by the Moderator, John C. Eldridge. Meeting opened with invocation by Rt. Rev. Francis S. Shea, DD of St. Ann's Church. Non-voters were admitted and names announced by the Moderator. 630 voters were checked with the overflow crowd being seated in the cafeteria. A public address system had been provided, with Warren Turner serving as Warden, aided by William R. Brown and Charles L. Hill.

Counters in the Auditorium were: Richard Krugger, William Turner, Jr., Robert Keating, Thomas Kemp, Fred Reed, Michael Manugian, Lance Ohlson, Robert Hofman, Carl Bystrom and Kenneth Turner.

After the Warrant was read by the Town Clerk, the meeting proceeded as follows:

Article 1. Moved the following be elected to the town offices not elected by official ballot:

Surveyors of Lumber, Wood and Bark: Minot Edson, Thomas B. MacQuinn, Karl Farrar. So voted.

Field Drivers: Frank Burque, Harold Anderson, Albert Howard. So voted.

Fence Viewers: Frank Lynch, Joseph Pomeroy, James Perkins. So voted.

Article 2. To hear reports of all Town Officers and committees and act thereon.

Voted: the reports of the Town Officers and Committees as printed in the Town Report be accepted.

Article 3. Voted: that the Treasurer, with the approval of the Selectmen, be authorized to borrow money in anticipation of the revenue for the financial years beginning January 1, 1970 and January 1, 1971, in accordance with the provisions of General Laws, Chapter 44, Section 4, and to renew any note or notes as may be given for a period of less than one year, in accordance with the provisions of the General Laws, Chapter 44, Section 17.

Article 4. Moved: that the sum of $25,000.00 be appropriated

for Chapter 90, New Construction and to meet said appropriation the sum of $6,250.00 be raised in the 1970 tax levy and the sum of $18,750.00 be transferred from Surplus Revenue to meet the State and County's cost of the share of the work, reimbursement from the State and County to be restored, upon their receipt, to the Surplus Revenue Account.

Upon vote motion carried.

Article 5. Voted: That the Board of Selectmen be authorized to enter into a contract or contracts with the Department of Public Works and the County Commissioners for the construction and maintenance of public highways for the ensuing year.

Article 6. Moved, that the salary of the following elected Town Officers be as follows for the year 1970, retroactive to January 1, 1970:

Moderator	50.00	Tree Warden	8,700.00
Selectmen:		Assessors:	
Chairman	800.00	Chairman	3,000.00
Clerk	600.00	Clerk	1,350.00
Third member	500.00	Third Member	1,200.00
Town Clerk	3,500.00	Water Commissioners:	
Treasurer	3,825.00	Chairman	700.00
Tax Collector	5,300.00	Clerk	500.00
Board of Health	200.00 Ea.	Third Member	400.00

The following to serve without pay - Library Trustees and School Committee also, Planning Board.

Motion was made to amend the original motion on Tree Warden's salary to the sum of $9,100.00. Upon vote motion to amend was carried.

Motion was made to amend the original motion on salaries of the Planning Board, to be $1,000.00 appropriated with each member receiving the sum of $200.00 for their services. Upon vote motion lost.

Article 7. To raise such sums of money as may be necessary to defray Town charges for the ensuing year, and to make appropriations for the same.

The following budget was voted:

Moderator	50.00
Finance Committee	400.00
Selectmen	4,350.00
Town Accountant	4,370.00
Treasurer	9,625.00

Collector:		
Salary & Expenses		9,490.00
Equipment		145.00
Assessors		7,325.00
Law		6,000.00
Town Clerk:		
Salary & Expenses		4,755.00
Equipment		385.00
Election & Registration:		
Salaries & Expenses		4,225.00
Equipment		400.00
Town Office		6,960.00
Police		97,835.00
Fire & Station:		
Salaries & Expenses		68,085.00
Equipment		4,125.00
Hydrants		9,826.00
Tree Warden:		
Salary & Expenses		34,355.00
Equipment		400.00
Sealer of Weights and Measures		330.00
Inspector of Wires		1,025.00
Inspector of Buildings:		
Salary & Expenses		2,826.00
Equipment		135.00
Inspector of Gas		550.00
Dog Officer		1,000.00
Civil Defense		890.00
Planning Board		400.00
Board of Appeals		350.00
Conservation Commission:		
Fund		705.86
Expenses		300.00
Board of Health		18,975.00
Highway:		
Salaries & Expenses		142,665.00
Equipment		1,550.00
Street Lights		14,800.00
Veteran's Services		36,305.00
Town Schools		1,328,512.00
Southeastern Regional Vocational School		47,690.00
Library:		
Salaries & Expenses		16,469.65
Equipment		400.00
Industrial Development Commission		500.00
Contributory Retirement		31,144.00
Water Department, from Water Revenue	59,600.00	
Town Reports		3,000.00
Memorial & Veterans' Day		750.00
Christmas Decorations		1,000.00
Reserve Fund	(2,500.00 from Overlay)	15,000.00
Insurance-Casualty		20,000.00

Insurance-Group	23,800.00
Engineering Services	1,000.00
Memorial Field	500.00
Tennis Courts	100.00
Plymouth County Extension	100.00
Maturing Debt & Interest ($20,000.00 from Water Rev.)	333,300.00

The following motions were made in regard to the above amounts:

Voted: the sum of $9,625.00 be appropriated for the Salary and Expenses of the Treasurer with the sum of $150.00 for out of State Travel.

Voted: the sum of $4,755.00 be appropriated for the Salary and Expenses of the Town Clerk with the sum of $100.00 for out of State Travel.

Voted: the sum of $97,835.00 be appropriated for the Salary and Expenses of the Police Department with the sum of $365.00 for out of State Travel. Chief Eaton noted that he would be retiring as of Sept. 26, this year and would then have completed 30 years and three months as chief of the local department. He was given standing applause.

Voted: the sum of 68,085.00 for the Fire Dept. and Station with the sum of $150.00 for out of State Travel.

Voted: to amend the Dog Officer salary to the sum of $1,000.00 instead of $750.00.

Voted: the sum of $142,665.00 for the Highway Department with the sum of $150.00 for out of State Travel.

Voted: the sum of $1,328,512.00 be raised and appropriated for the operation of the Public Schools for the 1970 fiscal year; $4,898.11 from Title III, $800.00 from Title V, and $6,345.00 from Public Law 874 monies shall be applied to this budget and of this sum the amount of $2,710.00 for Out of State Travel.

Voted: the sum of 58,600.00 be appropriated for the Water Department Salaries and expenses from Water Revenue with the sum of $520.00 for out of State Travel.

Voted: the sum of $15,000.00 for Reserve Fund with the sum of $2,500.00 from overlay surplus and the balance from taxation.

Voted: the sum of $20,000.00 from Water Revenue for Maturing Debt & Interest.

Article 8. Moved: that the sum of $4,800.00 be appropriated, to be expended by the Board of Selectmen to purchase two station wagon type cruisers for the Police Department and the transfer of

equipment to such new cruisers and authorize and empower the Board of Selectmen to trade in the old police cruisers #Nos. 91 and 93 and to apply the trade-in value of such old police cruisers toward the payment of the price of such new police cruisers.

Upon vote motion carried.

Article 9. Voted: the sum of $1,174.00 be appropriated to install new street lights, relocate and increase size of present lights as recommended by the Street Lighting Committee.

Article 10. Motion made that action on this article be deferred until action on Article 14 had been taken. Motion carried.

Article 11. Moved: That the sum of $5,200.00 be appropriated to be expended by the Board of Selectmen, to purchase for the Highway Department a 3/4 ton four wheel drive truck to be equipped with a sand spreader and snow plow and that the Board of Selectmen be authorized and empowered to trade in the 1960, 1/2 ton truck toward the purchase price of such new truck.

Upon vote of 306--Yes and 136--No, motion carried.

At this point motion was made that Article 24 & 25 on rezoning be taken out of sequence on a ballot vote. Motion carried.

Article 24. Moved: that the Town vote to amend Section 3, Subsection C of By-Law #26 entitled the "Protective (Zoning) By-Law for the Town of West Bridgewater, Massachusetts", by adding at the end of Section 3, Subsection C the following: "and that portion of land lying west of Manley Street, and bounded on the south by West Street and on the north by Walnut Street, and on the west by Coweeset Brook."

Upon ballot vote of 395--Yes, 145--No, motion carried.

Article 25. Moved: that the Town vote to amend Section 3, Subsection C of By-Law #26 entitled the "Protective (Zoning) By-Law for the Town of West Bridgewater, Massachusetts", by adding at the end of Section 3, Subsection C the following, "and that portion of land lying south of West Center Street and north of South Elm Street bounded on the east by Lincoln Street and bounded on the west by Amvets Memorial Highway."

Upon ballot vote of Yes--197, No--128, motion lost.

Motion made to adjourn meeting until Tuesday, March 10 at the High School Auditorium at 7:30 P. M.

Meeting adjourned at 1:15 A.M.

A true copy,

Attest: ANNA E. BROWN
Town Clerk

ADJOURNED TOWN MEETING
March 10, 1970

Meeting called to order at 7:45 p.m. by the Moderator John C. Eldridge. Non-voters present were announced by Mr. Eldridge. 417 voters were checked in.

Meeting proceeded as follows:

Article 12. Moved: that the By-Law 26-Zoning be amended by adding the following Section I: "Apartment buildings for the Elderly built under a Public Housing Authority.

Upon vote of 352 yea - 5 no, motion carried.

Article 13. Voted: that the sum of $5,000.00 be appropriated to resurface the sidewalk on Nortn Main Street from Route 106 to the Brockton line and to reconstruct a portion of approximately 200 feet of the sidewalk on Matfield Street.

Article 14. Moved: that the Board of Assessors be authorized to enter into a contract for the expert appraisal of the taxable property within the Town as provided under Section 4 of Chapter 40, of the General Laws, as amended by Chapter 63 of the Acts of 1966, and that the sum of $20,000.00 be appropriated, and raised in the 1970 tax levy, for the payment of charges incurred under the said contract.

Motion made to amend original motion by striking out taxable. Motion carried.

Upon vote of 167-Yes, 238 No, motion lost

Motion was made to reconsider Article 25 regarding rezoning. Upon vote of Yes-90, No 250, motion lost.

Motion was made to reconsider Article 24, regarding rezoning Upon vote of Yes 46--No 297, motion lost.

Article 10. Moved, that the sum of $3,000.00 be appropriated to be expended by the Board of Selectmen to have an appraisal made of the value of the land ana buildings owned by the Trustees of the Howard Fund located between Howard and W. Center streets and formerly used by the Howard School for Girls.

Upon vote motion carried.

Article 15. Voted: that the sum of $1,265.25 available under Chapter 672 of the Acts of 1963 and the sum of $1,355.10 available from the County Dog Fund be transferred to the Library Expense Account.

Article 16. Voted: that the sum of $3,000.00 be appropriated, to be expended by the Board of Selectmen to construct a Dog Pound.

Article 17. Voted: that the Town authorize the School Committee to maintain a State Aided Vocational Program in accordance with the provisions of Chapter 74 of the General Laws and Acts amendatory thereto, or dependent thereon, and to appropriate the sum of $1,369.00 to conduct such a program.

Article 18. Voted: that the sum of $15,658.00 be appropriated for Physical Training, Sports and Equipment.

Article 19. To see if the Town will vote to appropriate a sum of money for roof repairs to school buildings, and to determine how the money shall be raised, whether by taxation, by transfer from available funds in the Treasury, or by borrowing, or take any action relative thereto.

Motion made to pass this article without action.

Article 20. Voted: that the sum of $791.79 be appropriated, to be expended by the Police Department to pay legal obligations of the Town incurred in 1969, payable to the Atlantic-Richfield Co. in the amount of $239.52 and to the Mobil Oil Co. in the amount of $552.27.

Article 21. Voted that the Town authorize the Conservation Commission to enter into a contract with the United States Soil Conservation Service for the purpose of providing the Town with a soil survey to be transposed onto aerial photographs of the Town and to appropriate the sum of $1,750.00 to pay for such soil survey.

Upon vote motion lost.

Article 22. Voted: that the sum of $800.00 be appropriated, to be expended by the Conservation Commission to purchase a lot of land for the purpose described in the General Laws, Chapter 132A, Section 11 and General Laws, Chapter 40, Section 8C, said lot being described as follows:

Land located easterly of Spring Street and northerly of Commonwealth Avenue in the Town of West Bridgewater containing approximately 2.5 acres, described on Assessor's Plan as Plan F 7, Lot 53, belonging to Ralph G. Marr, bounded and described as follows:

Beginning at the northwesterly corner of the granted premises, said corner also being the northeasterly corner of other land of the Town of West Bridgewater Conservation Commission formerly owned by John R. Gummow, Jr., thence easterly by remaining land of the grantor 970 feet more or less in a straight line to land of Harold S. Lyon, thence southerly by land of said Lyon 100.00 feet to the thread of Elm Square Brook, being also a corner of land of said Lyon, Joseph Shemeta and William Simmons, thence westerly upstream by the thread of said brook 1020 feet more or less to land of said Town

of West Bridgewater Conservation Commission thence northerly 185 feet more or less by land of said Conservation Commission to the point of beginning.

Upon vote motion carried.

Motion made to adjourn the meeting to March 11, at the High School Auditorium at 7:30 P. M. Motion carried.

Meeting adjourned at 10:30 P. M.

A true copy,
Attest: ANNA E. BROWN
Town Clerk

ADJOURNED TOWN MEETING
March 11, 1970

Meeting called to order at 7:45 p.m. by the Moderator. 138 voters were checked in.

Meeting proceeded as follows:

Article 23. Voted: that the Town authorize the Town Moderator and the Board of Selectmen to appoint a Town Waterways Zoning Committee to study and prepare a zoning proposal for adjacent land use and the protection of the Town's waterways and ponds, said committee to be composed of two members of the Conservation Commission, two members of the Planning Board, one member of the Board of Health and one member of the Board of Selectmen, and that the sum of $500.00 be appropriated for the use of the said committee, such committee to report zoning proposals at the Annual Town Meeting of 1971.

Article 26. On motion of the Board of Health, this article on set-backs for water courses or bodies of water, was passed without action.

Article 27. To see if the Town will vote to amend Article VIII of the Town By-Laws, Sanitation, by striking out in its entirety, the present Section II and substituting therefor the following Section II.

"All manure, straw, sawdust, urine from animals, or other litter removed from a stable, barn or other animal enclosure, must be removed daily and in accordance with the Rules and Regulations of the Board of Health of the Town of West Bridgewater."

Upon vote motion lost.

Article 28. Voted: No transportation of manure shall be made on over or caused to be made on or over any public way or street in

the Town without first obtaining a permit from the Board of Health, and in accordance with requirements set forth by the Board for the type of vehicle used for said transportation. Each vehicle used for said transportation shall display a sticker or permit authorizing such use, said sticker or permit to be issued by the Board of Health. Proposed location or areas of placement of manure must be made on application for permit to transport same. This shall be deemed to apply to solid, semi-solid or liquid excretion from all animals. When manure is to be utilized for vegetable or flower gardens and lawns, express permission from the Board of Health is not required, provided not more than the quantity listed hereunder is placed thereon. No more than 40 tons of manure, solid, semi-solid or liquid shall be placed to any one acre unless prior approval is obtained in writing from the Board of Health. Anyone violating this rule will be subject to the provisions of Section 122, 123, 124, 125, and 125A of Chapter 111, of the General Laws of Massachusetts.

Article 29. Moved: that the Town transfer parcels of low value land to custody and control of the Conservation Commission for all purposes included in Chapter 40, Section 8C, as it may be hereafter amended and being identified on the Assessor's records as follows:

Item No.	Approx. Acreage	Approx. Location	Plan No.	Lot No.
2	1.18	West of Pleasant St.	B10	10
3	6.71	South of W. Center	B11	35
4	3.58	West of Pleasant St.	B11	31
5	3.25	West of Pleasant St.	B11	37
6	.38	West of Pleasant St.	B11	39
7	.24	North of Maple St.	B14	32
8	.49	South of Maple St.	B14	33
9	1.97	West of Pleasant St.	C11	44
10	4.34	West of Pleasant St.	C11	49
11	2.10	West of Pleasant St.	C11	60
12	1.09	West of Pleasant St.	C11	59
13	3.78	South of Maple St.	C13	19
14	8.12	South of Maple St.	C13	55
15	4.00	South of Maple St.	C13	47
16	2.02	South of Maple St.	C13	59
17	4.49	South of Maple St.	C14	40
18	3.49	South of Maple St.	C14	37
19	2.41	South of Maple St.	C14	42
20	1.85	South of Maple St.	C14	43
21	3.40	South of Maple St.	C14	44
22	.58	South of Maple St.	C14	64
23	2.15	South of W. Center St.	D9	64
24	.60	South of Maple St.	D13	58
25	.79	South of Maple St.	D13	62
26	.36	South of Maple St.	D13	63
27	3.87	North of Maple St.	E11	77
28	7.84	South of Maple St.	E12	91
29	1.85	West of Scotland St.	E13	11

Article 30. Voted that the Town amend Article VIII, Sanitation, by adding the following Section 13:

"Unless otherwise specifically provided by Law whoever violates any of the provisions of these regulations shall be subject to a fine of not more than twenty dollars."

Article 31. To transact any other business that may legally come before this meeting.

Motion: That the Moderator and the Board of Selectmen appoint a Committee made up of no less than 7 farmers representing the dairy and market gardening business or other persons dealing with the raising of animals, said committee to work directly with the Board of Health to expedite the formation of a by-law governing the handling of animal wastes and to report to the next special or annual Town Meeting. So Voted.

Resolutions: Be it resolved that an expression of Gratitude and appreciation be made to the Army Corps of Engineers under the leadership of Joseph A. McElroy, on their interest and fine work in behalf of the Town of West Bridgewater in rebuilding the Arch Street Dam, and that the Clerk of this meeting be requested and instructed to send a letter to said Corps attesting to this resolve.

Moved: that the Board of Selectmen appoint a recreation study committee of five to report at the next annual Town Meeting.

So voted.

Article 32. Moved: This meeting be adjourned until Saturday, March 14, 1970 at 9:00 A.M. for the purpose of electing the following Town Officers by Official Ballot: one Moderator for one year, one Selectman for three years, one Town Clerk for three years, one Treasurer for three years, one member of the Board of Assessors for three years, one member of the Board of Health for three years, Two Trustees of the Public Library for three years, two members of the School Committee for three years, one member of the Board of Water Commissioners for three years, one member of the Planning Board for five years, one member of the Housing Authority for one year, one member of the Housing Authority for two years, one member of the Housing Authority for four years, one member of the Housing Authority for five years.

So voted.

Meeting adjourned at 9:50 P.M.

A true copy,
Attest: ANNA E. BROWN
Town Clerk

ANNUAL TOWN ELECTION
March 14, 1970

A meeting of which the inhabitants of West Bridgewater qualified to vote in Elections were duly warned, was held in the Spring Street Elementary School on Saturday, March 14, 1970 at 9 A.M. and the following is a report of the doings.

The meeting was called to order by the Warden, John Sillars, and motion was made to dispense with the reading of the warrant and proceed with the voting. Polls were declared open for voting.

Ballot box was inspected by the Police Officer in charge and the Warden and found empty. The ballot box register was set at zero. 2000 ballots were delivered by the Town Clerk to the Warden and receipt given for same.

The following election officers were sworn in by the Town Clerk to the faithful performance of their duties, Shirley Bowman, Joan Ohlson, Beulah Alger, Eva Lepine. Counters & Observers coming at 8 P.M. were: Eutropya Sinkevich, Ann Long, Evelyn Lynch, Helen Souza, Elizabeth Zamaitas, Dorothy Alexander, Beulah Alger, Marie Murray, Emma Marzelli, Belle Baker, Irma Lothrop, Kathleen Chaves, Dorothy Williams and Eleanor Mahoney. Deputy Warden, Charles Hill. Police Officers in charge, Richard Warmington and Leon St. George.

At 8 P.M. the polls were closed, 1549 ballots cast as shown by the register on the ballot box.

At 11:15 P.M. the Town Clerk announced the following results:

MODERATOR, 1 Yr.

John C. Eldridge	1364
Blanks	185

John C. Eldridge declared elected.

TOWN CLERK, 3 Yrs.

Anna E. Brown	1373
Blanks	176

Anna E. Brown declared elected.

SELECTMEN, 3 Yrs.

Richard E. Krugger	769
Frank S. Miller	757
Blanks	23

Richard E. Krugger declared elected.

ASSESSOR, 3 Yrs.

Herbert A. Holmes	1221
Blanks	328

Herbert A. Holmes declared elected.

TREASURER, 3 Yrs.

H. Roy Hartshorn	825
Joseph F. McCann	691
Blanks	33

H. Roy Hartshorn declared elected.

TRUSTEES OF PUBLIC LIBRARY, 3 Yrs.

Ethel T. Fisher	1228
Joseph M. Utka	1187
Blanks	683

Ethel T. Fisher and Joseph M. Utka declared elected.

SCHOOL COMMITTEE, 3 Yrs.

Carl R. Ohlson	982
Dorothy D. Amerigian	547
Charles R. Barros	593
Donald L. MacIver	767
Blanks	209

Carl R. Ohlson, Donald L. MacIver declared elected.

WATER COMMISSIONER, 3 Yrs.

Edward G. Asack	1373
Blanks	176

Edward G. Asack declared elected.

BOARD OF HEALTH, 3 Yrs.

John A. Howe	1317
Blanks	232

John A. Howe declared elected.

PLANNING BOARD, 5 Yrs.

Merton H. Ouderkirk	841
Blanks	629

Merton H. Ouderkirk declared elected.

HOUSING AUTHORITY

Carl R. Bystrom	1062
Raymond E. Chace	1096
Lillian J. Cheyunski	1131
L. Louis D'Arpino	773
Joseph F. Linehan	764
Clement S. Pike	678
Blanks	692

Carl R. Bystrom, Raymond E. Chace, Lillian J. Cheyunski, and L. Louis D'Arpino declared elected.

A true copy,
Attest: ANNA E. BROWN
Town Clerk

RECOUNT FOR SELECTMEN
March 19, 1970

Held in the Conference Room of the Town Hall by the Board of Registrars together with Joan Ohlson, Dorothy Williams and Eleanor Mahoney.

Following was the result:

SELECTMEN

Richard E. Krugger	769
Frank S. Miller	756
Blanks	24

Richard E. Krugger declared the Candidate elected.

STATE PRIMARY
September 15, 1970

A meeting of which the inhabitants of West Bridgewater qualified to vote in Elections were duly warned, was held in the Spring Street School on Tuesday, September 15, 1970 from 12 noon until 8 PM.

Ballot box inspected and register set at 0000. 2077 Republican ballots & 700 Democratic ballots given to the Warden, John Sillars by the Town Clerk and receipt given for same.

The following election officers were sworn in by the Town Clerk: Shirley Bowman, Joan Ohlson, Beulah Alger, Eva Lepine, Clerks counters & Observers coming on at 8 P. M. were: Eutropya Sinkevich, Ann Long, Helen Souza, Marie Murray, Emma Marzelli, Irma Lothrop, Katherine Chaves, Dorothy Holmgren, Dorothy Williams, Eleanor Mahoney. Bruce Holmquist and Jimmy Ames Police Officers in charge.

At the close of the polls, ballot box register showed 1108 ballots cast. 855 Republican and 253 Democratic.

Count was concluded at 11:30 P. M. Following were the results of the voting:

REPUBLICAN BALLOT

Senator in Congress:	
Joseph A Spaulding	448
John J. McCarthy	346
Blanks	61
Governor:	
Francis W. Sargent	780
Blanks	75

Lt. Governor:	
Donald R. Dwight	739
Blanks	116
Attorney General:	
Donald L. Conn	743
Blanks	112
Secretary:	
Mary B. Newman	725
Blanks	130
Treasurer:	
Frederick D. Hannon	729
Blanks	125
Auditor:	
Frank P. Bucci	729
Blanks	126
Congressman:	
Hastings Keith	717
William D. Weeks	136
Blanks	2
Councillor:	
Scattered	1
Blanks	854
Senator:	
John M. Quinlan	699
Blanks	156
Representative in General Court:	
Carl R. Ohlson	766
Scattered	1
Blanks	88
District Attorney:	
Robert L. Anderson	734
Blanks	121
Clerk of Courts:	
Arthur T. Murphy	740
Blanks	115
Registrar of Deeds	
Richard A. Holm	731
Blanks	124
County Commissioner:	
George A. Ridder	754
Blanks	101

DEMOCRATIC BALLOT

Senator In Congress:	
Edward M. Kennedy	209
Blanks	44
Governor:	
Maurice A. Donahue	59
Francis X. Bellotti	71
Kenneth P. O'Donnell	15
Kevin H White	106
Blanks	2
Lt. Governor:	
Michael S. Dukakis	106
Rocco J. Antonelli	22
John J. Craven, Jr.	18
Kathleen T. R. Dacey	15
James S. McCormack	75
Blanks	17
Attorney General:	
Robert H. Quinn	224
Blanks	29
Secretary:	
John F. X. Davoren	207
Blanks	46
Treasurer:	
Robert Q. Crane	212
Blanks	41
Auditor:	
Thadeus Buczko	215
Blanks	38
Congressman:	
John J. Franey	70
Robert M. Hunt	11
Gordon J. O'Brien	35
Gerry E. Studds	126
Blanks	11
Councillor:	
Herbert L. Connolly	202
Blanks	51
Senator:	
Terence Maloney	199
Blanks	54

Representative in General Court:	
Scattered	2
Blanks	251
District Attorney:	
John Riordan	202
Blanks	51
Clerke of Courts:	
John E. Sullivan	199
Blanks	54
Registrar of Deeds:	
Howard A. Coleman	4
Blanks	249
County Commissioner:	
Howard A. Coleman	1
Blanks	252

SPECIAL TOWN MEETING
September 22, 1970

A meeting of which the inhabitants of West Bridgewater, qualified to vote in election were duly warned, was called to order at 7:40 P.M. at the High School Auditorium, by the Moderator, John C. Eldridge. Names of non-voters were announced, and the following counters were appointed: Charles Hill, Kenneth Turner, Ernest Peterson, Frank Lynch, Michael Pingree, Lance Ohlson, Malcolm MacLean. 224 voters were checked in.

The warrant was read by the Town Clerk, Anna E. Brown, and meeting proceeded as follows:

Article 1. Voted that the sum of $14,612.00 be appropriated for the School Department Salary account and to meet said appropriation the sum of $14,612.00 be transferred from the Surplus Revenue Account.

Article 2. Voted: the sum of $1,735.00 be appropriated for the School Department Expense Account and to meet said appropriation the sum of $1,735.00 be transferred from the Surplus Revenue Account.

Article 3. Voted the sum of $4,500.00 be appropriated to be expended by the Tree Warden to purchase a Chipper, and to meet said appropriation the sum of $4,500.00 be transferred from the Sidewalk Account.

Article 6. Motion made and seconded to table Article 4 and take up Article 6.

Upon vote of 150-yes and 42-no, motion carried.

Moved: that the sum of $12,000.00 be appropriated for the Board of Health and to meet said appropriation the sum of $2,313.08 be transferred from the Progressive Avenue Account, $384.80 be transferred from the Town Reports account, $300.00 be transferred from the Police Cruisers account, and $245.00 be transferred from the Highway Truck account, or authorize the treasurer to borrow the balance in anticipation of next year tax levy. This motion could not be allowed as the article did not state to borrow in anticipation.

Motion was made to pass the article without action.

Article 4. Moved: that the sum of $38,000.00 be appropriated, to be expended by the Board of Selectmen to purchase a new bucket loader and to meet said appropriation, the sum of $7,000.00 be transferred from the Maple Street Culvert account, $500.00 be transferred from the Sidewalk account, and $500.00 be transferred from the Dump Road account, and the Treasurer, with the approval of the Board of Selectmen, be authorized to borrow the sum of $30,000.00 and issue bonds or notes under Chapter 44, Section 7 (9) and that the Board of Selectmen be authorized to trade-in the old Highway Department Allis-Chalmers bucket loader toward the purchase price of the new bucket loader.

Upon vote of 114 Yes, 86 No, motion lost. 2/3 vote not being obtained.

Article 5. Moved: that $44,500.00 be appropriated for making extraordinary repairs to the Junior-Senior High School consisting of replacing a portion of the roof and to raise this amount, $4,500.00 be taken from Surplus Revenue and the Treasurer with the approval of the Board of Selectmen be authorized to borrow $40,000.00 and issue bonds or notes under Chapter 44, Section 7 (3A).

Upon vote of 181 Yes and 5 No, motion carried.

Article 7. Moved: that the sum of $13,000.00 be appropriated for the Veteran's Services account, and to meet said appropriation, the sum of $10,000.00 be transferred from the Surplus Revenue Account and $3,000.00 be transferred from the Dog Pound Account.

Upon unanimous vote, motion carried.

Upon motion meeting adjourned at 9:30 P.M.

A true copy,
Attest: ANNA E. BROWN
Town Clerk

STATE ELECTION
November 3, 1970

The polls were opened at 8 A.M. by the Warden, John Sillars. The Ballot Box was inspected by the Police Officer, Richard E. Warmington and the warden, register set at 0000. 3294 ballots were given to the Warden and receipt given for same.

Election officers duly sworn to the faithful performance of their duties were: Shirley Bowman, Joan Ohlson, Eva Lepine, Lillian Cheyunski, Frank Miller.

At 8 P.M. the polls were closed by the Warden. Ballot Box register showed that 2300 voters had voted. Ballots were prepared for counting. Counters and observers were: Irma Lothrop, Catherine Chaves, Eutropia Sinkevich, Helen Lydon, Dorothy Holmgren, Marilyn Curran, Helen Souza, Marie Murray, Barbara Perkins, Elinor Kazukonis, Marjorie Soderholm, Lillian Chaves, C. Belle Baker, Rhoda Johnson, Adeline Isenberg, Emma Marzelli, Shirley Almquist, Jennie Andrade, Betty Turner, Ann Long, Barbara Keating, Evelyn Lynch, Alberta Wardwell, Rosemary Chaves, Dorothy Alexander, Mary Petrie, Alma Phillips, Emma Pagani; total tally, Dorothy Williams, Eleanor Mahoney.

Town Clerk announced the following results at 3 A.M.

SENATOR IN CONGRESS

Edward M. Kennedy	925
Josiah A. Spaulding	1292
Lawrence Gilfedder	5
Mark R. Shaw	18
Nord W. Davis, Jr.	7
Blanks	51

GOVERNOR & LT. GOVERNOR TEAMED

Sargent and Dwight	1543
White and Dukakis	563

GOVERNOR NOT TEAMED

Henning A. Blomen	2
John Charles Hedges	3
Blanks	189

LT. GOVERNOR TEAMED

Dwight and Sargent	1543
Dukakis and White	563

LT. GOVERNOR NOT TEAMED

Albert E. Bates	2
Francis A. Votano	2
Blanks	190

ATTORNEY GENERAL

Donald L. Conn	1282
Robert H. Quinn	941
Willy N. Hogseth	9
Blanks	68

SECRETARY

John F. X. Davoren	770
Mary B. Newman	1445
Murvin A. Becker	9
Edgar E. Gaudet	9
Blanks	67

TREASURER

Robert Q. Crane	983
Frederick D. Hannon	1205
John B. Lauder	8
Roy K. Nelson	19
Blanks	85

AUDITOR

Thaddeus Buczko	1046
Frank P. Bucci	1150
Raymond J. Gray	10
Roger I. Williams	8
Blanks	86

CONGRESSMAN

Hastings Keith	1638
Gerry E. Studds	642
Blanks	20

COUNCILLOR

Herbert L. Connolly	1446
Blanks	854

SENATOR

John M. Quinlan	1504
Terence Maloney	648
Blanks	148

REPRESENTATIVE IN GENERAL COURT

Carl R. Ohlson	1950
Richard Krugger	2
Blanks	348

DISTRICT ATTORNEY

Robert L. Anderson	1451
John D. Riordan	764
Blanks	85

CLERK OF COURTS

Arthur T. Murphy	1505
John E. Sullivan	701
Blanks	94

REGISTRAR OF DEEDS

Richard W. Holm	1443
Howard A. Coleman, Jr.	750
Blanks	107

COUNTY COMMISSIONER

George A. Ridder	1865
Scattered	1
Blanks	434

QUESTION #1

RECLASSIFICATION OF REAL ESTATE

Yes	598
No	1462
Blanks	240

QUESTION #2

RESIDENCY

Yes	1455
No	575
Blanks	270

QUESTION #3

VOTING AGE

Yes	1081
No	955
Blanks	264

QUESTION #4

REQUIREMENTS FOR REPRESENTATIVE DISTRICTS

Yes	1017
No	760
Blanks	523

QUESTION #5

VIETNAM WAR

A.	300
B.	1283
C.	557
Blanks	160

QUESTION #6

A. ALL ALCOHOLIC

Yes	1653
No	439
Blanks	208

B. WINES AND MALTS

Yes	1560
No	398
Blanks	342

C. PACKAGE STORES

Yes	1586
No	387
Blanks	327

D. ALL ALCOHOLIC IN HOTELS

Yes	1518
No	413
Blanks	369

QUESTION #7

DOG RACING

Yes	1266
No	821
Blanks	213

A true copy,
Attest: ANNA E. BROWN
Town Clerk

RECOUNT FOR CONGRESSMAN & DISTRICT ATTORNEY
November 18, 1970

A Petition for a recount of all votes cast for Congressman, 12th District and District Attorney, as of the State Election, November 3, 1970, having been filed in proper order, a recount was held on November 18, 1970 with the following results:

CONGRESSMAN, 12th District

Hastings Keith	1640
Gerry E. Studds	639
Blanks	21

DISTRICT ATTORNEY, Plymouth District

Robert L. Anderson	1449
John B. Riordan	767
Blanks	84

A true copy,
Attest: ANNA E. BROWN
Town Clerk

VITAL STATISTICS
1969 BIRTHS RECEIVED IN 1970
TOO LATE FOR TOWN REPORT

Date	Name	Parents
December		
6	Edward John Calcagni	Edward John and Joanne Marie Lenoci
15	Pamela Mary Brown	Philip Joseph and Brenda Marian O'Brien
17	Nicole Evelyn Calabrese	Carl Richard and Linda Margaret Boudreau
24	Glen Robert Nickerson	Frank Robert and Jeanne Anne Carney

BIRTHS RECORDED IN WEST BRIDGEWATER
1970

January		
6	Kevin James Tully	James Francis and Andrea Laurel Pierce
10	Michael Andrew Adams	Bruce Edward and Sandra Marie Perry
23	Michelle Jean Calabrese	Raymond Louis and Barbara Joan Hampton
30	Timothy Scott Ouillette	Harold Elwin and Susan Martha Wells
16	Cristi Ciccolo	Vincent Anthony and Carol Ann Russo
February		
2	Lance Joseph Scibetta	Salvatore Joseph and Cheryl Anne Ware
2	Jodi Lee Swanson	Robert Stanley and Donna Marie Tucker
5	Stephen Joseph Boardman	Joseph Walter and Theresa Patricia Parr
14	Brian Everett Meaney	Edward Joseph and Carolyn Jeanette Smith
20	Joseph Simeon Bergeron	James Anthony and Janet Althea Bailey
23	Melissa Jane Cassidy	David Joseph and Linda Jane Feinberg

Date	Name	Parents
March		
5	Gregory Eugene Fortier	William John and Jean Elizabeth Cicone
6	Albert John Skaparas III	Albert John Jr. and Mary Tina Ritucci
9	Stephen Louis Springhetti	Edward Henry and Janice Ruth MacIver
16	Joseph Wells Savino	Rocky Anthony and Jane Natalie Wells
18	Manuel Soares IV	Manuel and Betty Ann Finch
19	Andrea Anne Earle	Richard Kendrick and Gail Frances Howard
25	Andrea Turner	Kenneth Allen and Paula Anne Barry
28	Susan Rae Emerson	Walter Hallett and Kathleen Ann Figge
31	Todd Richard Norcross	James Richard and Gail Patricia Orr
April		
6	Christopher Benson Newman	Ronald Bruce and Jeanne Bosquet
16	William Travis Doane	William Mixer and Judith Marie Hambly
18	Deanna Lynn Mendes	David James and Joan Ann LaRock
25	Karin Lee Gibson	Richard William and Linda Joyce Travers
26	Susan Elaine Pierce	Norman Alton and Priscilla Elaine Bradford
27	Mark John Pettinelli	John Damian and Nancy Marie Osgood
May		
12	Karl Robert Amber	Robert Sylvester and Sandra Jean Grogan
27	Jennifer Ann Maynard	Donald James and Linda Elaine Howard
29	Amy Louise Wingren	James Keith-Amalan and Virginia Claire North
29	Boyd Scott Campbell	Boyd Francis Jr. and Deborah Louise Snelgrove
June		
1	Christopher Scott Brown	Francis Harry and Marslene Eunice Baker
7	Denis James McIntyre	John Alonzo and Barbara Louise Weatherby
24	Kim Elizabeth Doty	Gerald and Joan Lorraine Murphy

Date	Name	Parent
June		
14	Howard Mathew Mitchell	Howard Isam and Veronica Mary Dennis
15	Steven Robert O'Neill	Robert Francis and Marcia Elaine Ryan
15	Eric Edwin Osborne	Galen Edwin and Marie Ann Malatesta
16	Kimberly Marie Knochel	Floyd William and Elaine Catherine Dobrowski
16	Timothy R. Underhill	Charles A. and Janice M. Ryan
17	Christopher Austin Pratt	Gerald Austin and Priscilla Alta MacLean
20	Dawn Marie Sproules	Richard Joseph and Quintina Mary Harris
22	Lori Ann Gazerro	Frank Anthony and Rosemary Avery
22	Lynn Ann Gazerro	Frank Anthony and Rosemary Avery
July		
3	Richard David Cudmore	David Wallace and Nancy Ruth Anderson
6	Michelle Anne Dacey	John Allen and Christine Margaret Crowell
9	Nancy Marion Snell	Ronald Prescott and Jane Ellen Hayward
10	Patricia Marie Griffin	William Joseph and Doris Patricia White
11	Steven Michael Tompkins	Harry William and Barbara Ann Chaves
12	Mary Ellen Furey	Rodger Stephen and Jane Teresa Burke
13	Teah Kristin Van Laarhoven	Henry William and Nancy Lee Callahan
14	Christina Lee Campanini	Richard Arthur and Debra Lee Veronesi
17	Peter Joseph Rolfe	William Charles and Jeannette Margaret Rossi
19	Julie Ann Lamoureux	Paul Louis and Doris Marie Burque
21	Timothy Patrick Coelho	Roger Anthony and Mary Louise Sullivan
August		
5	Glenn William Turner	William Ernest Jr. and Elene Louise Wipperman
14	Tammy Susan Borges	David Thomas and Kathryn Elaine Crosby
17	Susan Marie DeMolles	Anthony Frank and Phyllis Marie Johnson
17	Kathleen Edith Magoon	James Bradley and Doreen Edith French

Date	Name	Parents
August		
18	Jennifer Elizabeth Meadows	Robert Emmett and Marie Antoinette Lisi
18	Pamela Garvey	Thomas Eugene and Anne Marie Manning
23	Michelle Landry	George Norman and Delores Annette DeSimone
September		
5	Eric Richard Ohlson	Richard Bruce and Cheryl Frances Walsh
10	Lonnie David Travers	David Joseph and Coralee Ann MacConnell
15	Kelly Ann Lucini	Albert Dennis and Kathleen Ann Raymond
15	Dana Frank Rolfe	Frank Chesley and Joan Marie Soucy
22	William Stuart MacKiernan	Bertram Stuart Jr. and Priscilla A. Pinkerton
27	Cheryl Marleen Cole	Michael Ronald and Sherleen Fae Eaton
October		
1	Laura Lee Lindquist	George J. and Lorraine M. O'Brien
6	Jacqueline Michelle Belizone	Jack Jr. and Mary Ann Hall
10	Christine Elizabeth Kingsley	Norman Alexander and Carlene Claire Rickert
14	Julie Ann Douglas	Robert Blaine and Martha Jean Boyette
19	Lori Ann Brown	Richard K. and Agnes Ann Grant
19	Terri Lynn Anderson	Ronald Wayne and Barbara Louise Smith
22	Sharon Lisa Leonard	Robert Alan and Marion Leona Kierstead
November		
1	Kirsten Marie Luce	David Lawrence and Martha Marie Robinson
3	Jeremy Scot Alger	Ronald Sidney and Patricia Read Caswell
14	Jennifer Joan Walsh	David Frank and Karen Arlene Anderson
19	Brian Walter Arrighi	Charles William and Marian Diane Martynowski
23	Erin Carriere	Arthur Peter and Ann Katherine Gilberti
24	Beverly Ann Chamberlain	Bruce Hutcherson and Janet Ann Jones
28	Jennifer Ann Wells	Geary Edward and Kathleen Margaret Crowell

Date	Name	Parents
November		
29	Paul Bursley Richardson, Jr.	Paul Bursley and Kathleen Frances Shannon
December		
1	Janeen Virginia Duquette	Richard and Jaqueline Joyce Tompkins
9	Kevin John Linehan	Richard John and Sandra K. Bossie
9	Allison Kaye Linehan	Richard John and Sandra K. Bossie
17	Christopher Roy Hartshorn	Bruce Roy and Elizabeth Jane Paris
31	Marianne Elizabeth Swift	Richard Weston and Carol Ann Bunavicz

1969 DEATHS RECEIVED TOO LATE FOR THE 1970 TOWN REPORT

Date	Name	Y	M	D	Cause
December					
2	Arsene Adelor Gour	90	5	17	Uremia
13	Bror Benson	64	5	26	Metastatic Carcinoma
22	Lester A. Hinchliffe	83	9	28	Coronary Occlusion

DEATHS RECORDED IN WEST BRIDGEWATER 1970

January					
3	Marion E. Moore	69	0	16	Septicemia
9	Robert W. McLean	89	4	15	Cardiac Failure
12	Walter W. Whidden	65	11	14	Chronic Aortic Heart Disease
16	Augusta M. Johnson	94	1	6	Multiple Strokes
25	Aime A. DesRosiers	70	5	29	Bronchogenic Carcinoma
30	Katherine Shaw	84			Cerebral Hemmorage
February					
1	Wiktor W. M. Peterson	85	3	9	Arteriosclerotic Heart Disease
9	Florence Hitchings	85	4	10	Arteriosclerotic Heart Disease
17	Emily Glenzel	72	4	26	Coronary Thrombosis
23	John Kugis	54			Hemmorrhage of Brain
27	Louise Simono	83	3	22	Acute Pulmonary Edema
22	Duane Eaton	23	1	3	Fractured Skull-Brain Damage
28	Frank V. Ross	75	1	22	Recent Cerebral Vascular Accident

	Name	Y	M	D	Cause
March					
7	John D. Kelly	36			Fractured Skull-Brain Damage
9	Daisy B. Bowker	87	3	6	Broncho Pneumonia
12	William M. Inglis	68	7	29	Carcinoma of Lung
14	Helen Bluis	78			Cerebral Thrombosis
31	Mildred A. Wardwell	62	7	30	Heart Disease, Coronary Thrombosis
April					
2	John Alfred Burkett Sr.	65		27	Acute Myocardial Infarction
12	Allie L. Ferranti	77	6	10	Myocardial Infarction
30	Helene A. Milcendeau	76	7	12	Broncho-Pneumonia
May					
6	Frank B. Taylor	71	5	3	Coronary Occlusion due to Arteriosclerosis
14	Mary Ann Newell	71	2	16	Cardiac Decompensation
15	Margaret Elena Pajara	24	7	22	4th degree burns suffered in Auto Accident
15	Herman G. Nelson	64	8	5	Acute Myocardial Infarction
June					
27	Fred A. Willis	80	10	12	Haemorrhage of Brain
28	Grace M. Purdy	83	6	22	Anterior Myocardial Infarction
July					
7	Esther V. Desmond	76	8	13	Respiratory Arrest
13	James H. McCarthy	78	3	18	Arterio Sclerotic Heart Disease
12	Scott E. Herrick	7	11	17	Congestive Cardiac Failure
August					
14	Harold Bryant	81	5	23	Arteriosclerotic Heart Disease
19	Frederick T. Leigh	80	0	14	Pulmonary Embolism
23	Adolph R. Johnson	77	1	7	Coronary Thrombosis

Date	Name	Y	M	D	Cause
September					
6	Napoleon Lucier	66	2		Hepatitis
9	Adaline Smith	76	1	11	Arteriosclerotic Heart Disease
22	Harold F. Denley	62	8	8	Rheumatic Heart Disease
26	C. Edward Hall	60	2	12	Acute Mycardial Infarction
29	Frank M. Salvador	69	5	24	Posterior Myocardial Infarction
October					
1	Deborah McNeill	14	11	19	Portal vein thrombosis with diffuse peritonitis
26	Clyde G. Mosher	59	5	11	Coronary Thrombosis
November					
27	Gordon Morse Packard	63	6	18	Cerebral Thrombosis
December					
11	Anna M. O'Shaughnessy	71	6	4	Carcinoma of Colon
12	Amy B. Alden	66	4	5	Acute Myocinfarction
20	Edna Chilauskas	45			Cerebral Edema

MARRIAGES RECORDED IN 1970

January

2 Andrew Thomas Clark of North Easton and Sally Pearl Golder of West Bridgewater at West Bridgewater.

16 John M. Martin of West Bridgewater and Pamela A. Fichter of Brockton at Brockton.

16 Gene R. Wallace of West Bridgewater and Elizabeth A. Manoli of Bridgewater at Bridgewater.

18 John A. Dacey Jr. of West Bridgewater and Christine M. Crowell of Brockton at Brockton.

31 Harry G. Gallagher of East Bridgewater and Helen D. La Perle of West Bridgewater at West Bridgewater.

March

7 Joseph D. Silveria of West Bridgewater and Barbara A. Haglof of Brockton at Brockton.

14 Michael R. Cole of Brockton and Sherleen F. Eaton of West Bridgewater at West Bridgewater.

14 Daniel D. Parsons of East Bridgewater and Mary C. Maloney of West Bridgewater at West Bridgewater.

27 Richard A. Campanini of West Bridgewater and Debra Lee Veronesi of West Bridgewater at Bridgewater.

April

11 Edward A. Harkins of North Abington and Patricia A. Backlund of West Bridgewater at Brockton.

18 Peter E. Diman of West Bridgewater and Pamela A. McCarthy of Pembroke at Hanson.

18 Albert P. Nelson of Danbury, Connecticut and Mary Jane Charves of West Bridgewater at West Bridgewater.

May

3 Everett W. Nauha of North Pembroke and Sandra E. Salhaney of West Bridgewater at West Bridgewater.

10 Henry J. Payton of Brockton and Donna Gallagher of West Bridgewater at West Bridgewater.

15 Donald F. Duquette Jr. of West Bridgewater and Dorothy E. Morse of West Bridgewater at Bridgewater.

23 Thomas F. Sanford of West Bridgewater and Kathleen Stackpole of Brockton at Middleboro.

30 Gerald E. Bernier of West Bridgewater and Caroline I. Ribeiro of Taunton at Taunton.

30 James D. Finlay of Bridgewater and Janet M. Manzer of West Bridgewater at Bridgewater.

30 Richard G. Smith of West Bridgewater and Roberta E. Steele of Brockton at Brockton.

31 James Burbank of Brockton and Joanne Freitas of West Bridgewater at West Bridgewater.

June

6 Raymond R. Wright of West Bridgewater and Sandra J. Poole of West Bridgewater at West Bridgewater.

6 Dana F. Nash of Brockton and Madeline L. Pike of West Bridgewater at East Bridgewater.

13 Anthony E. Veader of West Bridgewater and Diane M. Murray of Marlboro at Framingham.

13 Timothy J. Mild of Lubbock, Texas and Linda L. Bates of East Bridgewater at West Bridgewater.

15 Joseph F. Gambrazzio of Brockton and Deborah R. Heath of West Bridgewater at West Bridgewater.

15 Everett F. Wells of West Bridgewater and Louella M. Ferrini of Rehoboth at Middleboro.

20 Joseph H. Martin of Brockton and Denise Jean Pierce of West Bridgewater at Brockton.

20 Howard A. Farnum of West Bridgewater and Sandra D. Long of Wilbraham at Wilbraham.

27 Thomas J. Smith Jr. of West Bridgewater and Nancy G. Woodman of Brockton at Brockton.

27 Richard F. Snelgrove of West Bridgewater and Dianne M. Tanasso of Brockton at Brockton.

27 Robert Ross of West Bridgewater and Janice Corbett of Stoughton at Stoughton.

27 Alan F. Hodgson of West Bridgewater and April C. Welch of East Bridgewater at Bridgewater.

28 Geary Wells of West Bridgewater and Kathleen Crowell of Brockton at Brockton.

July

3 Kenneth E. Jones of West Bridgewater and Carol A. Perry of West Bridgewater at East Bridgewater.

3 Thomas Donahue of Newburyport and Anne Howard of West Bridgewater at Newburyport.

4 Eric W. Greene of West Bridgewater and Dianne M. Fournier of Sturbridge at Southbridge.

8 Carleton J. Valentine of West Bridgewater and Edna L. Drew of Brockton at Brockton.

11 Howard V. Fox of West Bridgewater and Gladys I. Wolfsberg of West Bridgewater at West Bridgewater.

17 Kendall G. Nickelson of Westport and Linda A. Potwin of West Bridgewater at Bridgewater.

18 Barry P. Conant of West Bridgewater and Francine A. Copeland of Bridgewater at Bridgewater.

18 Larry Jones of Grand Blanc, Michigan and Judith C. Phillips of West Bridgewater at West Bridgewater.

18 Jay DeJongh of Groton and Candace Noyes of West Bridgewater at Norton.

25 Charles L. Johnson of West Bridgewater and Susan L. Miles of West Bridgewater at West Bridgewater.

26 Eldon H. Ekman Jr. of Brockton and Linda Cranshaw of West Bridgewater at Brockton.

August

1 James L. Corbett Jr. of West Bridgewater and Laura Kujanpaa of Bridgewater at West Bridgewater.

8 Harold R. Robinson of Buzzards Bay and Mary E. Knox of West Bridgewater at West Bridgewater.

8 Richard G. Holmes of West Bridgewater and Gail B. Dean of Chicopee at Holyoke.

15 Wayne M. Dufault of West Bridgewater and Roberta M. Swallow of Stoughton at West Bridgewater.

15 Earle L. Horton of West Bridgewater and Jean M. Johnson of Brockton at East Bridgewater.

15 Calvin B. Jackson of Watertown, New York and Doris E. Howard of West Bridgewater at East Bridgewater.

22 John H. Linkskog of West Bridgewater and Suzanne P. Crowell of East Bridgewater at West Bridgewater.

23 Algis Pareigis of Brockton and Veronica Harris of West Bridgewater at West Bridgewater.

30 Richard P. Capistran of Brockton and Bette jean Bowes of Brockton at West Bridgewater.

September

5 James D. Leonard of Goldens Bridge, New York and Judith A. Wells of West Bridgewater at West Bridgewater.

5 Larry C. Ladd of Gardner and Karen L. Lewis of Easton at West Bridgewater.

6 Leonard A. Fratangelo of West Bridgewater and Judith A. Radley of Brockton at Brockton.

12 Dennis W. LaCerda of Brockton and Marie T. Ross of West Bridgewater at West Bridgewater.

12 Paul C. Lawson of East Bridgewater and Marilyn J. Livie of West Bridgewater at West Bridgewater.

18 Arthur L. Potwin of West Bridgewater and Ann T. Ferron of Bridgewater at West Bridgewater.

19 Carl J. Boss of Brockton and Kathleen M. Walker of West Bridgewater at Brockton.

October

8 Robert W. Nordgren of West Bridgewater and Mary A. Patricelli of West Bridgewater at East Bridgewater.

9 William F. Tyrrell Jr. of West Bridgewater and Donna E. Maki of Abington at Brockton.

10 Robert C. Hofmann Jr. of West Bridgewater and Karen Lynch of West Bridgewater at West Bridgewater.

22 John A. Martino of West Bridgewater and Sharon L. Berg of West Bridgewater at Sharon.

30 Raymond E. Boucher Sr. of West Bridgewater and Blanche Armando of Brockton at South Easton.

31 John R. Baker of West Bridgewater and Sandra Oicles of East Bridgewater at East Bridgewater.

November

7 Frank E. Nickerson of West Bridgewater and Ruth S. Couite of West Bridgewater at Brockton.

7 Francis John Lynch III of West Bridgewater and Diane Piscatori of Bridgewater at Bridgewater.

14 Daniel J. Sullivan of Brockton and Paulette J. Keith of West Bridgewater at Randolph

21 Jose Terra Vargas of Stoughton and Mary Louise Bourne of West Bridgewater at Stoughton.

21 Leonard Ducharme of West Bridgewater and Linda D. Griffith of West Bridgewater at East Bridgewater.

21 Craig W. Carpenter of Chevy Chase, Maryland and Judith A. Hill of West Bridgewater at West Bridgewater.

27 Francis J. Boyd of West Bridgewater and Sandra Lambert Mitchell of Taunton at Raynham.

December

9 Robert W. Holyoke of West Bridgewater and Janet Lord of Brockton at Bridgewater.

26 Donald C. Eaton of West Bridgewater and Dorothy A. Brophy of West Bridgewater at West Bridgewater.

1969 DOG LICENSE ISSUED IN 1970

Female	1	@$5.00	$ 5.00
Less Clerk's Fee		@ .25	.25
Paid to Treasurer			$ 4.75

DOG LICENSES ISSUED IN 1970

Male	439	@ $ 2.00	$ 878.00
Female	116	@ 5.00	580.00
S. Females	294	@ 2.00	588.00
Kennels	17	@ 10.00	170.00
Kennels	3	@ 25.00	75.00
	869		$2,291.00
Less Clerk's Fees	869	@ .25	217.25
Paid to Treasurer			$2,073.75

Respectfully submitted,

ANNA E. BROWN,
Town Clerk

FISH AND GAME LICENSES ISSUED 1970

Res. Citizen Fishing Lic.	319	@ $5.25	$1674.75
Res. Citizen Hunting Lic.	196	@ 5.25	1029.00
Res. Citizen Sporting	202	@ 8.25	1666.50
Res. Citizen Minor Fishing	50	@ 3.25	162.50
Res. Female Fishing	41	@ 4.25	174.25
Res. Citizen Trapping	8	@ 8.75	70.00
Special Non-Resident Fishing	2	@ 5.25	10.50
Non-Resident Citizen Fishing	6	@ 9.75	58.50
Alien Fishing	1	@ 9.75	9.75
Non-Resident Citizen Hunting	1	@ 16.25	16.25
	826		$4872.00
Less Clerk's Fees	826	@ .25	206.50
			$4665.50
Duplicates	9	@ .50	4.50
Number Issued and Amount Paid to Division of Fisheries and Game	835		
			$4,670.00
Res. Citizen Sporting Lic. (Free)	21		
Res. Cit. Fishing Paraplegic or to the Blind (Free)	3		
Res. Military-Naval Sporting (Free)	20		

ANNA E. BROWN,
Town Clerk

MISCELLANEOUS RECEIPTS 1970

Appeals	18 @	$15.00	$270.00
Building Codes	79 @	1.00	79.00
Gasoline Storage Renewal Permits	33 @	1.00	33.00
Maps (Town)	37 @	.25	9.25
Photocopies	16 @	.50	8.00
No Trespass Signs	49 @	.20	9.80
Street Lists	31 @	1.00	31.00
Subdivision Regulations	5 @	.50	2.50
Zoning Maps	51 @	1.00	51.00
Raffle and Bazaar Permits	3 @	10.00	30.00
Liquor Identification	1 @	.50	.50
Paid to Treasurer			$524.05

Respectfully submitted,

ANNA E. BROWN,
Town Clerk

List of Jurors

Town of West Bridgewater
1970-1971

Name	Residence	BUSINESS or Occupation & Address or Business Address
Alden, Florence A.	31 Pleasant St.	Bookkeeper - Booth Radio Shop, Inc., 143 Belmont St., Brockton.
Alexander, Dorothy F.	10 Charles St.	Retired - Husband: Head Custodian, School Dept., West Bridgewater.
Anderson, Warren H.	373 Matfield St.	Treasurer -Gillespie Sherburne Fuel Co., 532 Montello St. Brockton.
Ayers, Stella R.	79 Pleasant St.	Housewife: Husband, Chemist, Stedfast Rubber Co., North Easton.
Baker, Gilbert D., Jr.	388 S. Elm St.	Ass't. Cashier-Plymouth Home Nat'l. Bank, Brockton.
Benson, Erick Sven	22 Union St.	Teacher-Ass't. Principal, Brockton.
Bird, Walter B.	325 N. Elm St.	Jr. Civil Eng. Construction of Highways, Comm. of Mass. D. P. W.
Bucci, Leonard P.	148 West St.	Supervisory Capacity, Master Mechanic, American Bridge Boston.
Chaves, James	102 Brooks Pl.	Heavy Duty Mechanic, Naval Station, 495 Summer St., Boston.
Cheney, Elva F.	40 Plain St.	Retired-School Teacher, Wethersfield, Conn.
Churbuck, Norma O.	36 Thayer Ave.	Safe Deposit Dept. Clerk, Plymouth Home Nat'l. Bank, Brockton.
D'Arpino, B. Mary	59 Pinecrest Rd.	Office Wkr-Husband: Owner Barber Shop, W. Bridgewater.
Dufault, John E.	19 1/2 Vital Ave.	Gas Fitter-Retired, Brockton-Taunton Gas Co., Main St. Brockton.
Edson, Greta J.	249 Spring St.	Mortgage Clerk, Campello Co-Operative Bank, 109 Main St., Brockton.

LIST OF JURORS (Cont.)

Name	Residence	BUSINESS or Occupation & Address or Business Address
Freitas, Richard D.	295 River St.	Woodworker, R.W. Plourde, Montello St., Brockton.
Gillis, Anne E.	494 E. Center St.	Homemaker-Husband: N.E. Transp. Co., Truck Dispatch. Boston.
Ginn, Roberta P.	114 West St.	Surgical Nurse, Brockton Hospital, Brockton.
Hamilton, John H., Jr.	2 Copeland St.	Construction Foreman, N. E. T. & T. Co. 1690 Main St. Brockton.
Heal, Norman R.	74 Forest St.	Outside Power Troubleman, Brockton Edison Co., Brockton.
Hill, Ruth E.	37 Hillside Ave.	Bank Teller, Plymouth Home Nat'l. Bank, Brockton.
Jackson, Roy J.	216 E. Center St.	Inside Jobs & Estimator, Steel Prod., Turner Steel Co., W. Bridgewater.
Keith, Richard E.	17 W. Center St.	Retired-Member of staff at Mass. State Fire Academy.
Krugger, Shirley L.	71 Pinecrest Rd.	Office Clerk-Conduit Dept., N.E.T.&T. Co., Brockton.
Laughton, Warren	110 N. Main St.	Truck Equip. Sales & Service, Toll Road Truck Co., East Bridgewater.
Lawson, Barbara M.	60 Walnut St.	Sub. Postal Clerk, U.S.P.O., West Bridgewater.
Lendh, Alton J.	47 Sunset Ave.	Expeditor, Simplex Wire & Cable Co., Cambridge.
Leonard, Caroline G.	34 Pinecrest Rd.	Stitcher, Rudy & Mann, 20 Clifton Ave., Brockton.
Merritt, George	195 Lincoln St.	Auto-Sales & Advertising Consultant, R. D. C. Assoc., Greendale Ave., Needham.
Miller, Frances	331 W. Center St.	Gen'l. Office Clerk, Atherton Furniture Co., Brockton.
O'Brien, Dorothy F.	32 Plain St.	Homemaker: Husband, Local Rep. Sales & Service, Otis Elevator Co., Boston.
Perry, Francis L.	41 Sinnott St.	Branch Mgr., 1st Cty National Bank, Brockton.
Phillips, Alma C.	402 W. Center St.	At Home, Former Assessor for Town of W. Bridgewater.
Pierce, Louise D.	387 N. Elm St.	Housewife: Husband; Refrig. & Air Conditioner Cont. Pierce Refrig., Co., West Bridgewater.

LIST OF JURORS (Cont.)

Name	Residence	BUSINESS or Occupation & Address or Business Address
Pingree, Edward M.	438 Spring St.	Milling Machine Opr., George Knight & Co., Brockton.
Reynolds, Lester	26 Plain St.	Upholsterer-Oscarson's Brockton Upholstering Co., Inc. Brockton.
Ross, Colin	445 W. Center St.	Machine Operator, Henry Perkins Co., Broad St., Bridgewater.
Ross, Edith	37 Francis Ave.	Housewife, Husband-custodian, W. Bridgewater Schools, W. Bridgewater.
Rounds, Walter H.	27 Charles St.	Cable Splicer-N. E. T. & T. Co., Brockton.
Sousa, George R.	248 N. Elm St.	Storekeeper (aircraft pts.) United Airlines, Logan Airport Boston.
Staples, Lloyd E., Jr.	44 Grant St.	Machine Opr., Component Mfg. Serv., 1 Component Park W. Bridgewater.
Stuart, Donald M., Sr.	12 East St.	Toll Testman, N. E. T. & T. Co., Brockton.
Sullivan, Robert J.	134 Matfield St.	Ass't. Store Mgr., King's Dept. Store, Brockton.
Tyrell, William	61 Union St.	Tel. Co. Supv., N.E.T. & T. Co., Boston.
Welch, Rita	87 Pleasant St.	Inspector, Component Mfg., Co., W. Bridgewater.
York, Murton A.	413 Crescent St.	Sr. Project Planner-Foxboro Co., Foxboro.
Zevitas, George	62 Progressive Ave.	Food Director, Brockton Public Market, Inc., Brockton.

JURORS DRAWN 1970

Ayers, Stella A.	Criminal Session
Baker, Gilbert D., Jr.	Criminal Session
Dufault, John E.	Civil Session
Gordon, Herbert G.	Criminal Session
Griffin, William J.	Criminal Session
Lawson, Barbara M.	Criminal Session
Leonard, Caroline G.	Criminal Session
Leonard, Donald H.	Criminal Session
Lendh, Alton J.	Criminal Session
Lindskog, Elizabeth	Grand Juror
Nelson, John S.	Civil Session
Perry, Arthur A.	Criminal Session
Puffer, Irving G.	Civil Session
Raymond, Edith	Criminal Session
Ross, Colin	Criminal Session
Sousa, George R.	Civil Session
Ward, Lois	Criminal Session
York, Murton A.	Civil Session

CONSERVATION COMMISSION

The West Bridgewater Conservation Commission has continued to acquire for the town parcels of land which will provide an assurance of open space, recreational areas and water-holding sheds. The commission points out that as a large percentage of acreage in town is low-lying, it is of utmost importance that flood plains which provide water storage when needed, prevent flooding during heavy rainfalls and curb pollution, should be protected from development.

The commission wishes to make the public aware of the fact that on behalf of the town, they may accept gifts of land that are unsuitable for building. These plots will then be forever protected by the commission thus preserving green spots of undeveloped wildland in the town. This year, the commission received its first gift of acreage on South Elm Street in the Flaggy Meadow area. We are indeed grateful to Mr. Arthur C. Pagani for his civic pride in donating this tract of land.

Both Boy and Girl Scouts have done work for conservation merit badges at the commission's property on Forest Street bounded by the Town River. A large percentage of this property will be left in its wild state for the benefit of wild life habitate.

The Conservation Commission is indeed fortunate to have as its ally, the newly formed West Bridgewater Students Conservation Group and have allowed them the use of the conservation area on North Elm Street for their ecology-oriented work. This hard working group have cleared paths here, constructed an elevated walkway in marshy areas, built a bridge over the brook and have started identifying flowers, plants and trees in this area for the public use. This group has also been performing systematic sampling of town waterways to ascertain if there is any pollution of the streams. The Conservation Commission has donated both financially and manually to the efforts of this dedicated group.

In April, 2.5 acres of land bordering the Elm Square Brook on Spring Street were purchased by the vote at the annual town meeting. This property adds to the commission's parcel already there for the protection of this waterway. Also, .8 acres were purchased off Commonwealth Avenue for the addition to this area. In the Flaggy Meadow region,. 14.2 acres were purchased which abuts Conservation Commission property there.

Spring and fall meetings of the Massachusetts Association of Conservation Commissions were attended by members. In addition annual meetings of Conservation Districts were also attended. This Commission also provides a subscription of a forestry magazine to the Public Library. Meetings of the Commission are held the third Thursday of each month throughout the year and all are open to the public. We encourage townspeople to attend and offer us their help and ideas.

This Commission with other nearby Commissions is still continuing an implementation of a planned wetland acquisition of the Hockamock Swamp. This will allow for the permanent protection for this area which we regard as a high priority benefit to future generations.

Along with Selectmen, Board of Health and the Planning Board, this Commission is drafting a Waterways Zoning By-Law to be approved at the annual town meeting of 1971.

We believe that you want to preserve some of the beauty and attractiveness of our town - your cooperation is invited in helping what we believe to be a high priority need of West Bridgewater. The assistance and cooperation given this Commission by all members of Town Government is greatly appreciated. Special thanks go to Mr. Irving Sylvester and his highway department for their assistance in moving and placing of the historic stone on Forest Street also a sincere thank you to Town Clerk Anna E. Brown for her aid to us in reports and correspondence.

Respectfully submitted,

THOMAS B. MACQUINN,
Chairman
PHILIP C. TUCK,
Secretary
J. LAYTON HAYWARD
MISS WALBORG A. JOHNSON
DONALD E. SURGENS
GEORGE I. REYNOLDS
RALPH G. MARR

SEALER OF WEIGHTS AND MEASURES

To the Honorable Board of Selectmen:

The following is the report of the Sealer of Weights and Measures for the Town Report of 1970:

Scales under 10 lbs.	18
Scales under 100 lbs.	25
Scales over 100 lbs.	4
Scales over 10,000 lbs.	1
Gasoline pumps	55
Weights	54
Vehicle tanks	2
Yard sticks	2
Package Reweighing	219

I returned in fees to the Town $237.60.

Respectfully submitted,
WARREN A. TURNER
Sealer of Weights and Measures

FORESTRY AND PARKS DEPARTMENT

To the residents of West Bridgewater:

There has been an increasing workload on this department over the past few years due to an increase in town population, progress and various co-operative activities. This department has operated with the same manpower it has had for the past 25 years-the only department that has not increased its personnel even though the workload has tripled. For this reason, I am hopeful the voters will approve this department budget requesting an additional employee at the annual town meeting. We are using new and modern equipment plus employees who are experienced and dedicated to their line of work and it is only due to these facts that we are able to provide the required services which the townspeople are entitled.

The department performed one of its major functions throughout the year, tree removal, with a total of 113 being removed. Many of these which had unsightly and dangerous stumps were removed well below ground level by a hired stump cutter. Due to utility lines and proximity of homes to the trees, the majority of those removed were topped by an aerial crane or by a hydraulic bucket. The hiring of this equipment is expensive but allows for the safe removal process and also is quicker allowing us to get more work done in the same amount of time.

Tree planting, another important function, was carried out during spring and fall with a total of 140 being planted. All these trees were dug in our own shade tree nursery which has been in operation for 18 years with almost 500 trees of various sizes and species. Sugar and Norway maples were the predominate species planted but we also put in Crimson King maples, Pine Oaks, Flowering Crab-apples, Littleleaf Linden, Mountain Ash, Ginko, and Armur Cork trees.

The systematic cutting and spraying with a herbicide to control the growth of brush continued in 1970. This program was started by me in 1953 and has led to the elimination of all heavy brush along the roadsides - now brush that does appear can be controlled by spot spraying. Also, we have eliminated poison ivy along the roadsides using the same herbicide and will continue our program of ridding private property of this nuisance if the homeowner will contact me and point out where the poison ivy is on his property. There is no charge for this service.

We have attempted to control the Dutch Elm disease by applying a dormant spray and two foliar applications to all town elms. All other street shade trees were sprayed twice during the summer months with the mistblower. The major outbreak of a specific tree insect this year seemed to be the oak leaf skelotonizer and the pre-

diction appears to be for another outbreak of this pest in 1971.

Due to the controversy on insecticides, this department for the past seven years has discontinued use of DDT and other long lasting insecticides. All spraying will be done with low toxicity insecticides which are accomplishing the job for us but are also consequently more expensive. We closely follow the recommendations of the State Pesticide Board and all operators of sprayers in this department are licensed by this board.

Hornets and wasps were a very prevalent nuisance during 1970. When the nests of these pests could be located on the ground and on the outside of residences and buildings, they were sprayed and removed. Home owners with these pests inside their homes were advised to enlist the service of a licensed exterminator.

Most mosquito problems were handled by this department. In conjunction with the Board of Health, three aerial applications of 1000 acres of residential acreage were applied via helicopter for this pest. This will hopefully be repeated in 1971. Any cookout, family gathering or lawn party as well as the baseball field were sprayed for mosquitos - all that is required for this service is a one week notice to your tree warden. There is an increased demand for this service and even though this is not a required department duty, I will make every effort to perform this service if I have enough notice. The Plymouth County Mosquito Control Project also performed its control duties of fogging and treating catch basins for mosquito breeding.

The War Memorial Park is the beauty spot in the center of our town and this department has strived to keep it this way and improve it each year. Geraniums and annual flowers were planted in many beds throughout the park. All lawns here were fertilized twice and regularly mowed and trimmed throughout the growing season. One bridge was replaced and this year the cedar rail fences were completely replaced. This project was a carry-over from last year and 700 rails and 200 posts were used in this two year program. Many fine comments have been received on this beautiful area and our town can thank its forebearers for leaving this historical and scenic area for us.

This department also maintains 13 town greens and 6 town owned cemeteries which were regularly fertilized, mowed and kept raked during the growing season. Memorial Baseball Field was also fertilized three times and mowed and trimmed weekly. The Baseball for Boys League purchased a lawn aerator for the use of this department at their field and also for use in the park. This machine aerates the soil especially in areas of heavy foot traffic.

All this mechanical equipment of this department are in very good condition and this is due to the periodic maintainence and repairs that are performed by the workers. I would welcome any resident to view the department quarters and equipment at the rear of

the Town Hall.

The care of existing trees by pruning, cabling, surgery and feeding, the maintenance of town forest, co-operative work with the Highway department on snow removal and maintainence of our equipment are just a few of the several other tasks which are all a part of this department's obligations to the townspeople.

It is with sincerity that I wish to thank my able employees, other town departments and officials, and the townspeople for their understanding, co-operation and support in my work during the past year.

Respectfully submitted,

THOMAS B. MACQUINN,
Tree Warden

TRUSTEES OF THE PUBLIC LIBRARY

The Trustees of the Public Library hereby submit their report for the preceeding year.

This year has brought many added services to our Public Library. It serves a wide range of interests and ages. We have been better able to meet these needs through the inter-library Loan Plan of the Easton Massachusetts Regional Public Library system and the use of its Book Mobile. In that requests are becoming more sophisticated and technical, this service has become extremely valuable.

It is hoped that in the coming year some arrangement can be made with the department heads of Curriculum in the Junior and Senior High School so that material for assignments can be better met. If we could be made aware of projected subject areas, we could through our loan services better meet the needs of more students.

Our new librarian, Mrs. Christine Dowd, has added much to our library. Children's story hours have been held. Local collections have been exhibited. Programs of public interest have been held. A loan record library has been started. Rearrangement of the Physical facilities for more efficient use of space has been made. Cataloging of books has been started. Sorting and discarding of books has taken place. Rare and valuable books have been put away for future safety. For her warm interest, enthusiasm and cheerfulness we are most appreciative.

In the coming year we hope to have the library open forty hours a week and to have it open on Friday.

Our Public Library receives its support from Trust Funds, part of the dog tax revenue, state aid and primarily from the residents of the town. We are grateful for this continuous support.

Respectfully submitted,
JESSIE M. ANDERSON,
Secretary

Board members:

William Noyes Sr. Chairman	Lillian Kundciz
Joseph Utka, Treasurer	Ethel Fisher
Jessie Anderson, Secretary	Richard Swann

LIBRARIAN'S REPORT

To the Trustees of the Public Library:

STATISTICS: CIRCULATION AND USE OF THE LIBRARY

Reference Questions	791	(only partially recorded)
New Registrations	201	
Average daily circulation	104	
Total Circulation	22,432	

This has been a year of change in your Public Library. The staff as well as the book collection has undergone many changes. Mrs. Vivian Bassett retired as of September 15th and a new assistant librarian has not been chosen. Effective March 1st of this year the new head librarian began her duties. Sharon Soles and Rebecca Churbuck continue as student aides, and Mrs. Marilyn Raleigh and Mrs. Dorothy Alexander have been acting as library assistants. During the summer closing period Miss Carol Guston and Mrs. Raleigh assisted in weeding, rearranging, and taking inventory of the collection. Special thanks to Mrs. Gertrude Foye who assisted Mrs. Basset and the new librarian at the beginning of this year and was on hand whenever we needed her.

Considerable effort has been spent rearranging the books to accommodate the ever-growing collection. This necessitated making a shelf list card for many of the books already in the collection and for approximately 2000 books which have been added this year. This number shows considerable increase due to the many gifts from individuals as well as from the use of the interest from our trust funds. The selection and processing of these materials to make them available to our many patrons consumes much of the librarian's time. Students as well as pre-schoolers and the adult population of the town will find a wide range of new materials available.

Response from members of the staff and the community to our special exhibits during the year has been especially gratifying. Newspaper coverage has been excellent for these and the storyhours and activities of the summer reading club which were implemented. As a result, requests for bibliographies and other information has come from out-of-state and Canada.

An important addition to library service began in April when the Eastern Mass. Regional Bookmobile began regular monthly stops at our library. These books supplement our collection and allow us to handle requests for special materials and assignments requiring many books on one subject. In October we began borrowing recordings and to date have circulated 74 from Bookmobile. This service has been so enthusiastically received that we plan to begin a small basic collection of our own in the coming year. These are circulated for one week as are the new magazines and books.

Members of the staff have been attending meetings of the Sandwich Club which meets five times a year to review new children's publications; the Village Green Library Club; the two regular meetings of the Old Colony Library Club; the New England Library Association meeting in New Hampshire; and several workshops sponsored by the Massachusetts Bureau of Library Extension. We have become members of the Tri-Town Librarians which meet regularly. As a special project they have sponsored a student to the NESLA Student Workshop at the University of New Hampshire for a week each August. Rebecca Churbuck of our staff was able to attend this past summer.

We hope that the library and staff will continue to provide the community with everything you expect from a modern library.

Respectfully submitted,

CHRISTINE A. DOWD,
Head Librarian

STREET LIGHTING COMMITTEE

To the Honorable Board of Selectmen:

We the Street Lighting Committee, after considering all requests for changes and improvements in the street lighting facilities in West Bridgewater, recommend the changes listed below:

West Center Street - Remove the 1000 lumen lights from poles #44; 47, 50, 53, 59, 62, 65, 68, 71, 73, 74, 78, 80, 82, 83, and the 2500 lumen light from pole #75 and the 4000 lumen fixture from pole #38. This will be a decrease of $320.00.

Install a 4000 lumen fixture on poles #37, 39, 43, 44, 46, 48, 50, 52, 54, 58, 60, 62, 64, 66, 68, 70, 71, 73, 74, 75, 78, 79, 80, and 81. This will be $816.00 or a net increase of $496.00.

We would also recommend that the fixtures on Pole #60, 40, 57, 55, 53, 50, 48, 45, 37, 35, 33, 32, 29, 26, 24, 21, 19, 38, 16, 14, 11, & 9 on Matfield Street; poles 18, 16A, 14, 10, 7, & 4 on Belmont Street; and poles 13, 12, 10, 7, 5, 3 on Plain Street be removed and replaced with a 4000 lumen fixture on poles #60, 57, 55, 52, 50, 48, 46, 44, 41, 39, 37, 35, 33, 31, 29, 27, 26, 24, 21, 19, 16, 14, 11, 9 & 7 on Matfield Street; poles 18, 16, 14, 11, 9, 7, & 4 on Belmont Street; and poles 10, 7, 4, & 2 on Plain Street. Also on Plain Street install a 7700 lumen fixture on poles 12 and 13.

This will be a net increase of $657.00.

Additional isolated improvements throughout the Town would be the installation of a 1000 lumen light on pole #10 Beacon Street; Pole #47 Ash Street; pole 11/24 Old Crescent Street; and on poles 10, 26, and 38 on River Street. Also on River Street install a 4000 lumen fixture on pole #19; and a 4000 lumen fixture on poles 108 and 110 on West Center Street.

This will be an increase of $204.00.

It is further recommended that the 1000 lumen light on pole #4, Copeland Street be moved to pole #3 at no expense to the Town.

The fixture on pole #65 Manley Street at the intersection of West Street will be moved to a better location and the new mounting extensions have already been installed on East Center Street, both at no expense to the Town.

The total increase to the annual budget will be $1,357.00 for the above recommendations.

The Committee wishes to thank the Board of Selectmen, Chief Lothrop of the Police Department, and Mr. David Perkins of the Brockton Edison Company for their cooperation and assistance.

Respectfully submitted,

JOHN B. SILLARS, Chairman
FRANCIS W. LABRACHE
DONALD H. SEABLOM
JOHN DALY
JOHN F. GALLAGHER

TOWN SANATARIAN

Soil investigations and tests were made at sites of all new or proposed building, proper sewage disposal systems designed based on requirement and soil conditions. Progress inspections were made as considered advisable and final inspections before backfill made as promptly as possible when reasonable notice given by Installer to prevent time loss as this final inspection is a definite requirement.

Complaints were promptly investigated and resolved as quickly as possible under existing conditions. Repairs and additions to existing sewage disposal facilities were investigated when notification received and design of correction made to provide satisfactory operation at least expense to homeowner.

The program of control of all sewage disposal systems at new building sites has proven to give excellent results since inception in 1960 Septic tanks require annual cleaning to prevent trouble in leeching facility from sludge deposit in septic tank. If kept clean on an annual basis the systems are designed to continue operative over a great many years.

Inspection of eating and drinking establishments were made on quarterly basis and bacteria swab tests of utensils. Reports are sent to Board of Health and copy left with operator of establishment.

We wish to take this opportunity to thank Town Hall staff and Department heads for cooperation extended to me over the years.

Respectfully submitted,

PUTNAM STEELE, R.S.
Board of Health Agent

PLYMOUTH COUNTY MOSQUITO CONTROL

In reporting the Project's activities for 1970, we have been able to continue our primary objectives in each town or city. Namely, the reduction of the mosquito population at source of breeding. This was accomplished either by trenching of breeding areas, or periodic treatment of waters where larvae were found.

The bulk of our efforts during July, August, and September were concentrated in areas and wetlands adjacent to encephalitis locales. Fifty two horses were reported as contracting the disease. Although only seven of these cases were confirmed, we had to assume that all were probables, and responded as we did to confirmed reports. There was only one report of virus in humans. As these reports were received, our fogging units responded, treating these areas and others having numerous horses. The Encephalitis Field Station monitored both adult and larvae populations. We like to feel that we, along with the State Department of Public Health, numerous veterinarians involved, and the Department of Agriculture, aided in some part in trying to avert what might have been an outbreak of more serious proportions. West Bridgewater had just one case of Eastern Equine Encephalitis reported by the Division of Communicable Diseases.

Next spring will, in all probability, have an abundance of mosquitos. Fall rains and present snows are filling the swamplands. We do not have the capacity to control these large wetlands. Consideration of possible harm to the environment will always limit us as to areas treated and methods of control. We will continue to work closely with the Field Stations, Pesticide Board, the Department of Natural Resources regarding methods of control. Our efforts will be pointed toward possible encephalitis activity in 1971. This will have priority over some past practices.

Again our thanks to your town officers and superintendent of highways and tree departments for their interest and cooperation.

Respectfully submitted,

M. CURRIE BEATON, JR.
Superintendent

HIGHWAY DEPARTMENT

To the Honorable Board of Selectmen:

I hereby submit my report for the Highway Department for the year 1970.

DRAINAGE

During the year 1970 the Highway Department completed the following drainage projects. Five hundred (500) feet of open drainage ditch and three hundred fifty (350) feet of 12 inch drainage pipe on Bedford Street. At North Main Street we finished the open type drainage ditch from the new culverts on North Main Street to the Matfield River, for a distance of twenty one hundred (2100) feet, this included the clearing of trees for a width of thirty (30) feet and a distance of twenty-one hundred (2100) feet. We have also installed a complete drainage system on East Center Street for a distance of twelve hundred (1200) feet consisting of three (3) manholes, fourteen (14) catch basins. Utilizing one thousand (1000) feet of 12 inch reinforced concrete pipe and one hundred (100) feet of 15 inch reinforced concrete pipe, we also installed a seventy-two (72) inch reinforced concrete culvert pipe and two (2) headwalls.

RESURFACING TYPE I

During the past summer season the following named streets were resurfaced with a Type I Bituminous Concrete Asphalt. Spring Street for a distance of three thousand seven hundred eighty-seven (3787) feet. Merritt Street for a distance of five hundred (500) feet. Grant Street for a distance of fifteen hundred (1500) feet. Union Street for a distance of eighteen hundred ninety-five (1895) feet. Bryant Street for a distance of two thousand six hundred sixty (2660) feet. For a total distance of ten thousand three hundred forty-two (10,342) feet of roadway resurfaced.

CHAPTER 90 EAST CENTER STREET

The Highway Department has completed the construction of East Center Street, for a distance of eighteen hundred (1800) feet, the remainder of the construction of East Center Street from station 60 to station 160 will be completed this year.

TOWN DUMP

The Highway Department was given the job of preparing the Town Dump for a sanitary landfill operation. We have completed this and January 1st 1971, the new sanitary landfill was put into operation. I will say no more on this subject because I believe everyone in town uses this facility, and can see the changes we have made in the landfill operation.

MAINTENANCE

The Highway Department has also been able to keep up with their regular maintenance work. Taking care of street and traffic signs,

sweeping sand from intersections and gutters, repairing and painting of guard rails and guard posts. Also the mowing of roadsides and keeping the paper, cans and roadside trash picked up. Traffic lines were also repainted along with the school signs and railroad crossings and crosswalks. Pot hole patching and repairing of trenches.

SNOW

The past winter wasn't too severe until the month of December, which set a record for snow fall and storms. It was the worst December in eighty-seven (87) years. However we were able to keep all town roads plowed and bare.

At this time I would like to thank the Board of Selectmen for their cooperation and support received by this department during the past year. I would like to commend the men of the Highway Department for the excellent job they have so willingly done. Also many thanks to the Water Department, Fire Department, Police Department and the Tree Department for their cooperation and help throughout the year.

Respectfully submitted,

IRVING G. SYLVESTER
Highway Superintendent

POLICE DEPARTMENT

To the Honorable Board of Selectmen:

I herewith submit the Annual Report of the West Bridgewater Police Department for the year 1970.

Complaints	1626
Investigations	3015
B. & E. Larceny	29
Larceny by Check	13
Attempted B. & E.	6

ARRESTS: TOTAL 146 Male 129 Female 17

The following is a list of the charges for which the above arrests were made.

Using Motor Vehicle without authority	4
Uttering and Forgery	1
Larceny by Check	2
Assult and Battery	1
Assult and Battery on a Police Officer	1
Armed Robbery	2
Unregistered Motor Vehicle	5
Uninsured Motor Vehicle	5
Leaving Scene of Accident after Property Damage	3
Operating Under Influence of Intoxicating Liquor	8
Drunkeness	17
Operating to Endanger	16
Operating Recklessly	6
Speeding	42
Operating Not Being Licensed	9
Operating without License in Possession	1
Operating without Registration in Possession	5
Operating without a Valid Sticker	13
Illegally Attaching Plates	1
Failed to Keep Right	7
Illegal Transportation of Liquor	1
Operating a Motorcycle without Helmet	1
Failed to Stop for Stop Sign	10
Failed to Slow for Intersection	17
Operating after Suspension of License	1
Operating after Revocation of License	1
Reporting a False Bomb Scare	1
Faulty Equipment	2
Possession of Stolen Property	1
Giving False Name to Police Officer	1
Lewd in Speech and Behavior	1
Disturbance	3
Malicious Damage to Personal Property	1
Failed to Display Registration Plate	1

Possession of Burglary Tools	1
Attempted Larceny	1
Break and Entry (daytime)	2
Break and Entry (night time)	1
Larceny Less	5
Larceny More	1
Dumping Rubbish on the Highway	1
Habitual School Offender	1
Runaway Child	2
Delinquent Child	2
Open and Gross Lewdness	2
Trespassing	3
Illegal Possession of Mace	2
Unlawful Possession of a Narcotic Drug	5
Unlawful Possession of a Narcotic Drug to sell	4
Conspiracy to Violate Federal Drug Law	4
Allowing Improper Person to Operate Vehicle	2
Failed to Obey a mechanical signal	1

MISCELLANEOUS

Times in District Court	158
Times in Superior Court	37
Grand Jury	5
Buildings, doors and windows found open, unlocked	96
Reported Street Lights Out	124
Summons Served for other Departments	152
Summons Served for this Department	57
Fires reported	9
Fires covered by Police	37
Road Hazards Reported	18
Emergency Messages Delivered	6
Other Messages Delivered	23
Assistance to Other Departments	33
Out of Town Assistance	55
Out of Town Assistance (Accidents)	24
Assistance to Disabled Motorists	59
Stolen Cars Reported	7
Stolen Cars Recovered	7
Committments to State Hospital	5
Emergencies	156
Alarms	187
Dogs killed or injured	87
Missing Dogs	36
Stray dogs	24
Stolen Property Recovered	$16,329.54
Persons not in Accidents to Hospital	136
Unexpected Deaths	4

TRAFFIC REPORT

Accidents	206
Fatal	4
Persons Injured	59

Property Damage	124
Hit and Run	19
Auto Violations to Court	97
Warnings to Registry	178
Motor Vehicle Arrests	12
Department Auto Violations	106

CAR DEALER LICENSES

Class I	173
Class II	510
Class III	106

On August 17, 1970 I was appointed Acting Chief of the West Bridgewater Police Department by the Board of Selectmen due to the retirement of former Chief P. Douglas Eaton.

In October 1970, Officer Howard R. Anderson was appointed as Sergeant by the Board of Selectmen.

Sergeant Charles D. Anderson has been appointed Safety Officer for the Department. His duties include the supervision and operation of the new radar unit recently purchased by the town, the placing of traffic signs throughout the town determined by the system of Speed Zoning, with the assistance of the state D. P. W. Sergeant Anderson conducted Safety Programs in all the elementary schools and the Junior High School.

Sergeant Robert W. Anderson and one other officer of the department attended several special classes dealing with drug problems and programs so that our town may work closely with Police Departments in other towns in this area on this immediate and urgent problem. Several of the officers have taken and are continuing to take College Credit courses in Law Enforcement to improve the quality of their service to our community.

In our budget for 1971 I have requested additional manpower. At present, we have only three full-time, permanent patrolmen. In order to conduct the affairs of this department efficiently and handle the ever increasing demands of the Police Department, we must have more men. Our community is growing. Our problems are growing. Our protection must grow also.

I would like to take this opportunity to remind everyone that each of you can help yourself. . . . by doing your part.

1. Always notify the Police Department when you are going away.
2. Always leave some light burning when you go out at night.
3. Always report it at once if you see or suspect that a crime of any kind is being committed.

I sincerely express my thanks and appreciation to the Selectmen and all other departments for their invaluable assistance in helping us to carry out our duties.

To the members of the department itself thanks for your co-operation and untiring efforts to make West Bridgewater a safe and better place to live.

Respectfully submitted,

E. GARDNER LOTHROP
Acting Chief of Police

TOWN FOREST COMMITTEE

To the honorable Board of Selectmen:

Seasonal maintainence work was accomplished, such as brush cutting, thinning of undesirable and dead trees. This is done by the Forestry and Parks department during days when tree work cannot be done. Part of the town forest, where oaks and maples abound, was sprayed with an herbicide to reduce sucker growth and weeds.

The town forest is a recreational area for townspeople as well as an outdoor classroom for school children and scouting units and has been used by these groups this year. It offers much in educational work in conservation, wild life, timber management and aboriculture. This committee is most anxious to help out any organization along these lines.

Respectfully submitted,

THOMAS B. MACQUINN
ANTONE SOUSA
RICHARD E. NORRIS
Town Forest Committee

WATER DEPARTMENT

To the Honorable Board of Selectmen:

We, the Water Commissioners and Superintendent of the Water Department of the Town of West Bridgewater, respectfully submit our annual report for the year ending December 31, 1970.

During the year, a total of 179,501,472 gallons of water were pumped. The greatest amount of any one day was 879,240 gallons on July 24th. This is 359,240 gallons more than the capacity of our tank when it is full. In fact, we had 94 days that we pumped over 500,000 gallons, 20 days over 600,000 gallons, 9 days over 700,000 gallons and 3 days over 800,000 gallons per day. The largest month was July, with 19,353,608 gallons pumped.

With 179,501,472 gallons pumped, plus 539,670 gallons of water we bought from Easton, this gave us a total of 180,041,142 gallons consumed. This makes a daily average of 491,784 gallons, a weekly average of 3,451,951 gallons and a monthly average of 14,958,456 gallons. Still water consumption rises yearly. This year, we had an additional 13,924,892 gallon increase over last year. We recorded a rain fall at Cyr Street Station of 35.3 inches.

A total of 36 new services were installed, to make a total of 1704 services, and there were 14 old services renewed. There were 995' of 12-inch main, 4,660' of 8-inch main and 6 new hydrants joined to the system. We sealed and tagged 178 meters. There were 158 calls for meter removal and installations, 461 miscellaneous calls, and 180 repair calls.

We had 16 emergency leaks, 18 emergency main leaks, 19 service line leaks, 33 meter and tailpiece leaks, 3 frozen meters, 8 frozen services, 26 inside installations were made, 14 hydrants repaired, 1 hit by an automobile, which had to be replaced. Grass around hydrants were cut in summer, snow was removed from around hydrants in winter, and all hydrants were checked and rechecked prior to cold weather. Nearly all hydrants were painted. Regular Station maintenance was carried out every day and after every storm. Stations and equipment were painted where needed. We had 24 power and control failures during the year. There were 11 emergency calls for pumping cellars, and 9 swimming pools were filled, where possible. 38 meters were repaired. We have about 500 old meters that we are unable to buy parts for, so we are using the parts from some of these to keep some of the other older ones in repair. We are slowly trying to replace them with new outside reading meters. There was a total of 761 hours of overtime spent on emergency calls and maintenance. Several more old services were located and recorded with all new ones.

For the coming year, we are proposing to finish joining our 12-

inch mains in South Main Street, to complete the loop of the southern part of our town. We are also bringing before the town meeting our proposal for additional storage for the town. In 1964, we had hopes of getting Federal funds for the project, which we need badly. We have tried for six years, to no avail. Now we don't think that we can on our own delay this project, and jeopardize the town, any longer. Insurance underwriters require for fire protection, to have in storage a two-days supply. An average day now requires 491,784 gallons, or almost equal to our tank capacity of 520,000 gallons. Peak day was 879,240 gallons, which required a total pumping of 32 hours; on this day it would require a storage of 1,758,480 gallons to meet the underwriter's requirements. These requirements also mean we have to keep pace for the search of additional water supplies.

There were 48 analyses of our town drinking water made during the year by the Massachusetts Department of Public Health, and 16 additional samples taken from new mains and extensions of new mains for bacterial elements before they were joined to our system. All reports were most satisfactory, showing it to be of highly acceptable quality and free from bacterial elements.

We have closely followed all information and activities of all local and regional organizations pertaining to water and water data. We have backed the Plymouth County Water Works Association and the Massachusetts Water Works Association, to block the Board of State Examiners of Plumbers to take away from us the control of service lines to the meters. We feel that this is a service that we can furnish our customers with less cost and aggravation.

As we come to the close of another successful year of service, we wish to thank all our customers for expressing their faith in us. We wish to thank our own personnel and all the other Town personnel who so diligently did their part in making it a success. We sincerely hope that as we enter another year of service, we will be privileged to continue serving you to the best of our ability.

Respectfully Submitted

EDWARD G. ASACK, Chairman
JOHN W. NOYES, Clerk
PAUL L. LAMOUREUX,
Assoc. Member
WILLIAM E. NICKERSON,
Superintendent

FIRE DEPARTMENT

To the Honorable Board of Selectmen:

As Chief of the Fire Department, I submit herewith my annual report, for the year 1970.

ORGANIZATION & PERSONNEL

The organization and personnel of the Fire Department is as follows: Chief, Deputy Chief, Captain, three Lieutenants, Thirty-one Firefighters, one Electrician & Fire Alarm Technician, five Forest Fire Wardens, and three Chaplains,

APPARATUS

Engine #-1 1952 Seagrave 750 GPM Pump, Engine #-2 1959 Seagrave Chevrolet 750 GPM Pump, Combination #-1 1968 Pierre-Thibault W-500 Dodge (4Wheel drive) 500 GPM Pump, Combination #- 2 1945 Chevrolet 500 GPM (front mounted pump), Squad #-1 1967 Ford (4 wheel drive) Ladder #-1 1944 Pirsch 65' Aerial Ladder, Rescue #-1 1962 Ford, one 16' Boat & Outboard motor for water rescue.

During most of the year a "Courtesy Car" was made available to the Chief, through the cooperation of Griffin-Buick-Pontiac Company Bridgewater, Massachusetts. At this writing I am waiting the arrival of a 1971 model car. The delivery of which has been delayed by a strike at the factory.

STATISTICAL REPORT OF FIRE CALLS

During the year 1970, the Fire Department responded to a total of two hundred and twenty seven calls as follows:

Still Alarms	127	Grass	22	School	2
Automobile	28	House	10	Brush	9
Short Circuit	6	Stove	1	Woods	14
Industrial building	4	Shed	5	Truck	6
Dump	9	Rubbish	11	Barn	3
Oil Burner	1	Investigations	13	False Alarms	6
Miscellaneous	39	Television	2	Garage	2
Washing Machine	3	Mobile Home	1	Chimney	1
Clothes Dryer	1	Bomb Scare	16	Aid to police	4
Aid to other Towns -	17	Aid from other Towns -	12		

Permits issued for open burning --2535 Oil Burner inspections -21

In the performance of the duties, the vehicles traveled 11,475 miles.

Pumps were operated for a total of 115 hours. 5650 feet of 2 1/2" hose, 7750 feet of 1 1/2" hose, 20,865 feet of 1 1/8" hose was laid. 224 feet of ladders were raised.

INSPECTIONS

As required by law, all schools, public buildings, and other establishments have been regularly inspected. Twenty one inspections, of new or replacement installations of Oil burning equipment were made. Fire drills have been conducted and observed in all schools. In addition numerous calls for information, were requested from tenants or property owners were received and investigations made. Recommendations were made to correct or alleviate fire and safety hazards when such conditions were observed.

FIRE PREVENTION PROGRAM

William E. Gibson Jr., Captain

The term "Fire Prevention": may be defined as a course of action, or measures, directed toward avoiding the inception of fire. The Fire Prevention Program in West Bridgewater, is practiced and conducted to support and carry out these objectives.

Inspections have been made of all new construction, or additions to existing structures. In cooperation with the Building Inspector, the Gas piping & Plumbing Inspector, and the Inspector of Wiring, the Fire Prevention Bureau can check on compliance with provisions of Building codes and safety regulation.

On site inspections of public buildings and business establishments, to which the public has the right of access have been made to observe compliance with fire laws, as they relate to proper housekeeping, maintainance of adequate means of egress, disposal of trash and rubbish, and in the care and maintainance of heating equipment.

The department has developed a file of the floor plans, of all major buildings in the Town, indicating the location of all utilities, and other information of use to the firefighters in the event that any such structure becomes involved in fire. These files are carried on the apparatus, for ready reference in case of need.

During the spring in cooperation with the Massachusetts Department of Natural Resources, programs were presented in the Elementary Schools to encourage the students, to become aware of the need for care in the preservation and protection of our fields and woodlands from fire. Programs were also presented to the schools during National Fire Prevention Week, October 4-10, 1970. We feel that these programs were well received and of interest.

Attention of all citizens is called to the provisions of the "Anti-Pollution Law" (so called) as adopted under the provisions of Section 142D Chapter 111, General Laws, as inserted by Chapter 836 of the Acts of 1969.

It should be noted that these regulations are in force and effect. After July 1, 1971, all burning in the open will be prohibited. It is therefor advisable for the general public to be advised that domestic incinerators must be of a type approved by the Massachusetts De-

partment of Public Health. It is further advised that anyone contemplating the installation of such equipment should consult with the Building Inspector and the Chief of the Fire Department, in regard to approved equipment, its location and installation. The temperature obtained in such equipment are significantly higher than in any other heat producing unit in most homes, and care is indicated in the installation and use of such equipment.

The Fire Prevention Bureau stands ready to advise or assist any resident or group within the Town on matters of mutual concern, with respect to the saving of human life and the suppression of the incidence of fire in the Town.

FIRE DEPARTMENT DRILLS 1970"

Frank X. Burque, Deputy Chief, Training Officer

During 1970 a continuing program of in service training and drills for the permanent and call members of the department was carried out.

Twenty-eight drills were conducted, covering: Resuscitators, Appliances Scott Air Packs, Radiological Instruments, Hydraulic Porter-power, Power Tools, Draft & Hydrant Pumping, Hose Layouts, Ropes & Knots, Aerial & Ground Ladders, Salvage Covers, Foam Nozzle, and Driving Fire Trucks.

Special classes were conducted in Rescue Breathing and other methods of Artificial Respiration. Also a number of men received special instruction in Cardio-Pulmonary Resuscitation at a course offered by the Southeast Massachusetts Chapter of the American Heart Association, in cooperation with Dr. Stanley Mazurkie and others at the Goddard Memorial Hospital.

Again this year, as in recent past years, the Massachusetts Firefighters Academy, in cooperation with the Massachusetts Institute of Fire Department Instructors, conducted a two day Firefighters Seminar at our Station & Drill Grounds.

RECOMMENDATIONS

I am recommending the addition of one full time permanent Firefighter. This additional man is necessary to the orderly and efficient operation of the Department. In addition to providing a man to be assigned to the same shift as the Deputy Chief, it will be possible to rotate such a man to cover vacation, sick leave and holiday time off for the present permanent men. It has been extremely difficult to obtain manpower to cover these situations and on occasion has been necessary to recall permanent men to perform these duties, and it is required by law that they be paid at the time and one half rate of pay. As I, and my predecessor have indicated in recent years, the need exists for additional full time men to provide the Town with a degree of protection for the welfare of all citizens. I have practiced economies in manpower wherever

it has been practical and sound to do so. However in many situations the response of the call members has not been altogether adequate This is in no way due to any lack of interest or shirking of responsibility, but rather due to their regular employment and other commitments which prevent their participation as fully as in former year. Other Towns in our area have a similar problem.

I am recommending the purchase of four new Scott Air Pack, and two Ambu-Bag type Resuscitators, for which I have included funds in my regular budget. I have also included in my budget request, monies to do necessary repairs and maintainence work on the roof and gutters of the Station building.

In spite of rising costs and some unforseen expenses for necessary repairs of equipment, I feel justified in saying that the department is and has been operated in an economical manner and that the Town has received excellent protection and service for the money expended.

I wish to express my thanks and appreciation to the Board of Selectmen, my officers and men, other Town Officials and to the citizens for their interest, cooperation and support.

I also want to publicly thank the School committee for a typewriter that was made available to my office at the time that the Committee was turning in machines for new models.

To the young people of the Town, my thanks and deep appreciation of the very healthy attitude and spirit of cooperation, for their part in keeping fire calls to a minimum. Fire calls on two holiday periods and in fields and woodlands, are occasions when young people become suspects, have been at a very low incidence. My contact at school programs and fire drills and around the town has been most satisfactory.

The Fire Department is for your protection and safety. Your inquiry or visit to the station or my office will receive prompt courteous attention.

PERMITS WILL BE REQUIRED OF ALL OPEN AIR FIRES UNTIL JULY 1, 1971.

CALL THE STATION FOR PERMITS---------- Tel. 586-4137.

Respectfully submitted,

EDWIN T. GIBSON, Chief
Fire Department
West Bridgewater, Mass.

DOG OFFICER

To the Board of Selectmen:

Through you, I would like to submit to the residents of West Bridgewater my report as your Dog Officer from April 1, to December 31, 1970.

I have received approximately fifty calls a month. These calls have been for dead animals on the highway, persons bitten by dogs, strays, dogs creating a nuisance and lost dogs.

My first call was to Mr. Esterbrooks, West Center Street, that dogs had chased and killed a cow. I have also answered many school calls of dogs jumping and scaring children. I ask the residents to please restrain their dogs.

I would also like to remind owners or keepers of dogs three months old or over, that they must be licensed under the laws of the Commonwealth of Massachusetts.

At this time I would also like to express my appreciation to the West Bridgewater policemen and their secretary for their cooperation and assistance to me in my first year as your Dog Officer.

Respectfully submitted,
EDWARD D. KENNEALLY,
Dog Officer

INSPECTOR OF WIRES

To the Honorable Board of Selectmen

I hereby respectfully submit my annual report for the Inspector of Wires Department for the year ending 1970.

Edison Permits	199
Services	140
Rough Wiring	110
Electric Ranges	54
Electric Dryers	70
Locked Premises	10
Trailers	2
Construction Services	30
Oil Burners	45
Carnivals etc.	1
Add Outlets	86
Miscellaneous	60
Fire Calls	4
Pools	9

The latest edition of the Massachusetts Electrical Code was used as a basis for all inspection with no special rules applied.

Again at this time I would like to thank the Board of Selectmen, the Tax Collector's office and the people of the town for the splendid cooperation they gave to this department.

Respectfully submitted,

ALBERT M. GREINER
Inspector of Wires

INSPECTOR OF ANIMALS

	GRADE	PUREBRED
Number of Dairy Cows over two years	471	76
Number of Dairy Heifers one to two	59	5
Number of Dairy Heifer calves under one	29	12
Number of Dairy Bulls	9	2
Number of Dairy Herds	11	7
Number of Beef Cattle	10	
Number of Beef Herds	4	
Number of Horses	59	
Number of Ponies	23	
Number of Goats	5	
Number of Sheep	8	
Number of Swine	205	
Number of Swine Herds	2	

Number of Dog Bites from January 1, 1970 through January 1, 1971 were 28.

Respectfully submitted

HAROLD H. ANDERSON
Inspector of Animals
Town of West Bridgewater

BOARD OF SELECTMEN

This is the 148th Annual Report of the Town of West Bridgewater.

During 1970 your Board maintained its usual busy schedule, only more so.

The number of meetings, conferences, and consultations were too numerous to count.

At the date of the writing of this report we are happy to report that we are extremely close to an agreement with the Trustees of the Howard Fund for the acquisition of the property formerly occupied by the Howard School for Girls. There are only minor details to be agreed upon but it is questionable whether they can be resolved in time for presentation at the annual town meeting.

Through willing cooperation of the Board of Health and under the direction of the Superintendent of Streets the matter of town dump maintenance was resolved for at least a number of years.

During 1970 a start was made on reconstructing Route 106 easterly from the center. Another portion of this road will be worked on during 1971.

We have also submitted an article calling for the painting of the Town Office building, the need being obvious.

Another article submitted by this Board is to have the Building Inspector become the issuing authority for building permits. This Board has always been the issuing authority but it is our feeling that to make the issuing of these permits more efficient the authority should be vested in the Building Inspector.

Fire Insurance in the amount of $5,814,900.00 is maintained on buildings and their contents owned by the Town of West Bridgewater.

A report from the Town Counsel is contained in this annual report.

We have recently reached an agreement with the bargaining unit of the Police Department which we believe is advantageous to the Town and the men of the department and will insure the continuance of the high excellence of our Police Department. The Police Department budget shows a substantial increase due to the new contract, additional personnel and provision for equipment long needed. This Board has reached the decision that additional personnel must be provided in order to furnish the necessary protection to the citizen.

The reports of various officials and departments should be studied to assess their stewardship.

Your Board believes in home rule but we find in practice that much of it is theoretical.

We wish to thank everyone who has assisted us in the common goal of making a better West Bridgewater.

Respectfully submitted,

GEORGE V. HOLLERTZ, JR.
MARJORIE E. MACDONALD
RICHARD E. KRUGGER
Board of Selectmen

PLANNING BOARD

1970 found the Board involved mainly with the routine inspection of the three active sub-divisions in town; Hartshorn Street being developed by C P & L Realty of Stoughton, Village Square consisting of Brewster Blvd. and Goldie Road developed by L. W. Holbrook Construction Inc., of Whitman, and Timothy Drive which Fred Propas of West Bridgewater is developing. In addition, Roland Ashley of Maolis Ave., West Bridgewater extended Kenneth Street approximately 160 feet to create two house lots, which project also came under the jurisdiction of the Board.

The Board supervised the construction of these streets to make sure that the Board's high standards of construction were adhered to. This duty in the last quarter of the year was made difficult when the engineering firm retained by the Board abruptly discontinued their services to the town, including the Planning Board, with no notice or explanation to the Board.

Due to the lack of a quorum at most Board meetings, it was not possible to accomplish much beyond the routine inspection of construction within the sub-divisions and other routine dutues. Unfortunately, such areas as underground wiring, a restudy of the town's zoning, the establishment of a master plan, and flood plain zoning were not dealt with. Hopefully in 1971 some attention can be given to long range planning.

Respectfully submitted,

PHILIP C. TUCK
Clerk

BOARD OF ASSESSORS

Total Appropriations at Annual Town Meeting, March 9-10-11, 1970.	$2,411,777.19
Other Amounts to be raised	59,941.58
Total Appropriations since 1969 Tax Rate was fixed:	2,471,718.77
School Lunch Program	7,689.74
Free Public Library	1,265.25
Legal Overdraft Snow Removal	541.92
County Tax	61,769.22
County Hospital Assessment	10,147.86
State Parks and Reservations	8,090.00
State Audit of Municipal Accounts	645.78
Mosquito Control	2,786.19
Motor Vehicle Excise Tax Bills	599.40
Under Estimate State Recreation Areas	156.22
State Assessment	229.24
Old Colony Planning Council	1,146.20
Overlay	57,585.32
Gross Amount to be raised	$2,624,371.11

Estimated Receipts and Available Funds		
1970 Estimated Receipts as certified by the Commissioner on Cherry Sheet	Item 5	588,176.63
Motor Vehicle and Trailer Excise		140,800.00
Licenses		9,400.00
Fines		500.00
General Government		10,400.00
School (local receipts of School Committee)		4,900.00
Public Service Enterprises (such as Water Dept.)		79,600.00
Interest: On taxes and Assessments		3,300.00
Farm Animal, Machinery and Equipment Excise		1,500.00
Trailer Park Excise		1,200.00
Overestimates (Column 3, Cherry Sheet)		1,390.52
Amounts voted from available funds		59,941.58
Receipts (Total Estimated)		$901,108.73

NET AMOUNT TO BE RAISED BY TAXATION ON PROPERTY	$1,723,262.38
Value of Assessed Real Estate	
Land	5,758,851.00
Buildings	23,363,100.00
Value of Personal Estate	
Stock in Trade	58,600.00
Machinery	99,150.00
All other tangible Personal Property	1,328,867.00
TOTAL VALUE OF ALL ASSESSED PROPERTY	30,608,568.00
Tax Rate per Thousand	56.30

School Expenses		
Salaries	$1,078,345.00	
Expenses General	238,123.89	
Southeastern Regional	47,690.00	
State Aid Vocational Art 17	1,369.00	
Athletic Fund Art 18	15,658.00	
Bonds and Interest	239,738.39	
Overlay	42,600.00	
Insurance Bldgs. and etc.	11,450.00	
Group Insurance	16,000.00	
Retirement Fund (Ply Cty)	11,000.00	
Total Expenses		$1,701,974.28
Refunds		
Transportation	34,500.00	
Construction	87,031.35	
Vocational Education	7,077.00	
Regional School Aid	50,069.21	
Tuition & Trans. (Handi)	580.00	
Chapter 70	333,794.78	
Special Education Program	12,926.61	
O/S School Trans.	221.00	
Total Refunds		526,199.95
Net School to be raised by taxation		$1,175,774.33
Net General to be raised by taxation		547,488.05
		$1,723,262.38

Valuation	$30,608,568.00	Tax Rate $56.30
School	$38.28 or 68%	
General	18.02 or 32%	

Total Number of Dwellings (House)	1,571
Total Number of Trailers	31
Total	1,602

Number of Acres of Land Assessed	8,388.44

This year, we are again, asking the voters, to consider re-valuing the town.

We have placed two articles in the town warrant, the first: to have the town re-valued by an outside firm, the second to have an outside firm, re-value all commercial and industrial property: - dwellings and land parcels to be done by the town assessors. We continue to feel that this program should be undertaken; in order that the continually increasing tax burden, be fairly and equally, shared by all property owners.

The sum requested for this work is $22,000.00 irrespective of which of the two articles is approved.

EXEMPTED PROPERTY

Real Estate

Old Bridgewater Historical Society	48,000.00
Church Societies	504,700.00
Berwick Boys Foundation	2,500.00
Town Hall Offices & Forestry Garage	165,000.00
Highway Garage	54,000.00
Fire & Police Station	105,000.00
Water Department	104,950.00
Public Library	108,000.00
School Department	3,879,000.00
Park Department	18,500.00
Cemeteries (Town Owned)	1,000.00
Cemeteries (Privately Owned)	13,450.00
Dump	1,350.00
Conservation Commission	11,400.00
All other Town Owned Land	24,075.00
Commonwealth of Mass.	21,260.00

Personal Property

Old Bridgewater Historical Society	15,000.00
Town of West Bridgewater	
Water Dept.	600,000.00
Fire Dept.	75,000.00
School Dept. - Jr., Sr. High	25,000.00
- Elementary	25,000.00
Library	20,000.00
Highway Dept.	15,000.00
Town Hall and Offices	10,000.00
Forestry Dept.	10,000.00
Police Dept.	4,000.00
Sealer of Weights & Measures	1,000.00
Total Value of all exempted property	$5,862,185.00

Respectfully submitted,

AUSTIN C. COLE, Chairman
HERBERT A. HOLMES
IRVING W. PUFFER

COLLECTOR OF TAXES

Following is a list of unpaid taxes and water rates as of December 31, 1970:

1969 Motor Vehicle Excise	550.29
1969 Farm Animal	128.75
1969 Personal Property Taxes	73.71
1970 Motor Vehicle Excise	26,844.49
1970 Farm Animal	287.00
1970 Personal Property Taxes	2,257.63
1970 Water Rates	11,528.89
1970 Real Estate Taxes	107,599.91
1970 Water Liens added to Tax	2,579.29
	$151,849.96
Total Gross Collections, 1970	$1,871,580.02

WALTER C. DUNBAR
Collector of Taxes

BUILDING INSPECTOR

To the Board of Selectmen:

As the Building Inspector, I submit my report for the year 1970. House construction dropped off from the past year, but all other phases of construction increased. There was a marked increase in the Business area. With the new Shopping Center, Lucini's Ford Garage, Bettencourt's Honda Motorcycle Agency and other improvements, a new look has been added to our community.

Swimming pools are now becoming a part of one's home and are increasing each year. I wish, at this time, to notify all who are about to install a swimming pool that a permit is required for the construction of a swimming pool, which is a structure and is subject to the zoning By-Laws. The applicant must submit a plot plan, and must be subject to inspection by the Building Inspector and the installation of said pool must conform with all Zoning, Building and Board of Health Laws.

A new State Law now requires a wiring permit before installation of all metal siding. All siding must be grounded to protect against the possibility of electric shock.

Residences	22
Additions	26
Swimming Pools	21
Garages	5
Mobile Homes	3
Sheds, siding, etc.	20
Business's-new and additions	17
Industrial-additions	2
Demolitions	3

Total - 119

Respectfully submitted,

ERNEST PETERSON,
Building Inspector

BOARD OF HEALTH

By the ancient Chinese Lunar Calendar 1970 was the year of the Dog but for many Massachusetts cities and towns it was the year of the Dump. West Bridgewater being no exception, a good part of the Board of Health year has been concerned with the South Elm Street Disposal Area. As early as February there were vague rumblings from Boston about Burning Bans in July and sure enough came July and so did the ban. After a summer of burning extensions September found West Bridgewater cut off as far as burning was concerned. For many reasons, mostly lack of complete understanding between Selectmen and Health, lack of complete plans from the engineering firm, the September 22 Town Meeting saw fit to turn down requests for machinery, money, etc. and after some fiddling while the dump continued to burn, accord was finally reached, since which time under Highway Department aegis, the dump situation seems to be well in hand.

The Board would seriously recommend a go slow policy on making commitments which will involve the town in any long term contracts either to incinerate, compost or engage in any large scale land fill operations. We feel that time will work to our advantage in that a lot of new thought is being devoted especially to incineration and composting or recycling.

We would also urge that any suitable sites which could be used either as school sites or land fill sites in the future might well be considered for purchase as soon as the necessary arrangements can be worked out.

As an indication of the state of general health in our town, we submit the following record of contagious illnesses reported to the Board of Health: 1 T.B., 1 Small pox, 4 Strep Infections, 3 chicken pox, 3 German Measles, 1 Syphilis and 28 Dogs and 1 Rat had the ill manners to bite people.

The Board notes with regret the resignation of Joseph Salhaney for reasons of health with best wishes for the future. Mr. James Purpura was appointed to fill the vacancy until next Town Meeting.

A Rabies Clinic, which will probably now become an annual affair was held at the Town Barn in May with Dr. Wm. Lloyd in attendance. A total of 475 dogs were innoculated.

William S. Pike was appointed as assistant plumbing inspector in May.

The Board wishes to express its gratitude to all those who helped make the year run smoothly, especially to Dr. Calitri for his efforts on clinics, Mrs. Myrtle Howard, the school nurse and Dave Cohen and the West Bridgewater Pharmacy for his many community efforts

in promoting health care.

Respectfully submitted,

JOHN A. HOWE, Chairman
Board of Health

BOARD OF APPEALS

To the Honorable Board of Selectmen:

We herewith submit the annual report of the Board of Appeals for the year 1970.

The Board held eleven meetings during the year and conducted eighteen hearings. Variances were granted in fourteen of the appeal cases, two were denied. One was withdrawn after hearing and a decision on another is pending at the close of the year.

The Board wishes to acknowledge helpful assistance from the Town Clerk, Town Counsel, Building Inspector and Planning Board.

Harold F. Colby Jr., was elected Chairman of the Board for the year.

The following are the members of the Appeal Board:

HAROLD F. COLBY, Jr.
Chairman
NORMAN W. ESTABROOKS
MINOT A. EDSON
JULIAN LUCINI
H. KINGMAN BURRILL,
Secretary

Alternate members:
JOHN H. HAMILTON, JR.
ROYAL SNELL

INDUSTRIAL DEVELOPMENT COMMISSION

The industrial picture in 1970 was still clouded by high interest rates causing many companies planning industrial expansion to delay their plans but also compounding the problem was the general business slow down throughout the country.

1970 saw the completion of the Brockton Public Market shopping center on North Main Street, a most useful business addition to the community. 1970 also saw the construction of a fine new garage by Lucini Motors on South Main Street. The Brockton Public Market is presently engaged in site preparation south of their recently completed shopping center, indicating development of this area in the future.

The Commission has pursued all leads that has come to it and we again emphasize the assistance that any resident can be to this Commission by relaying to it any information they have about companies seeking industrial sites.

Respectfully submitted,

Advisory Committee
ROBERT W. BOWMAN
CARL R. BYSTROM
CHARLES K. HIGGINS
DONALD H. LEONARD

Industrial Development Commission
LEON F. BEAULIEU
RONALD F. BRODRICK
FRANCIS LEBARON, JR.
FRANK S. MILLER
GEORGE V. HOLLERTZ, JR.

VETERAN'S SERVICES

To the Board of Selectmen:

During my twelfth year as your veterans agent I assisted 39 cases, an increase of four from the previous year. There were three cases of assistance during a labor dispute, three nursing home cases, two cases involving homemaker services. At the end of 1970 18 cases were on active status.

Nursing home and hospital rates are rising sharply, and budgets for ordinary living expenses continue to increase, providing a further inflationary burden for the taxpayer.

It is my pleasure to inform the Town that approvals by the office of the Commissioner of Veterans' Services of my requests during 1970 were effected in all but $37.00. When requests from the local office are submitted properly they are approved, which results in reimbursement to the Town of half the money disbursed. Requests disapproved by the Commissioner's office result in the Town's paying the entire disapproved amount. The $37.00 disallowed during 1970 is but a tiny fraction of the $43,000 which was disbursed through your Veteran's Agent.

Respectfully submitted,

ROGER H. BURRILL,
Veterans' Agent

SOUTHEASTERN REGIONAL DISTRICT SCHOOL COMMITTEE

The Southeastern Regional School District entered the 1970's prepared to meet the challenges and demands of a new decade.

The Committee members who were serving the participating communities in 1970 were Edward A. Raymond and Clement F. Beals, Brockton; Robert B. Snow, Stoughton; Allan B. Temple, Sharon; Robert A. Girardin, Foxborough; Louis E. Tarsa, Jr., Mansfield: Mrs. Ruth B. Brown, Norton: Charles D. Anderson, Easton; Robert B. Ewing, East Bridgewater: and John H. Hamilton, West Bridgewater.

The organizational meeting is required to be held on the first of April. At this meeting, the following officers were elected for a term of one year: John H. Hamilton of West Bridgewater, Chairman; Robert B. Snow of Stoughton, Vice-Chairman; Mrs. Ruth B. Brown of Norton, Secretary. Sub-committees were appointed to study various issues as the year progressed.

Plans have been formulated and some already implemented to better serve existing programs and to expand facilities. The newly constructed classroom and shop for the plumbing department are now in full operation and reported to be a most satisfactory facility for meeting instructor and student requirements.

A garage for school buses and a field house for athletic teams and equipment are projects that are presently being considered and a separate building for the Technical Institute is a future consideration.

Southeasterns' transportation service continues to be one of the positive factors in maintaining the continuity of the overall school program. Flexibility in the use of school buses and the meeting of unexpected needs are areas that reflect economy of ownership. Student field trips for example, to local industry are managed with a minimum of complexity and an increase in scheduling efficiency.

The school's athletic programs have been successful in developing a common bond between students and enhancing their school spirit. The program has also been strengthened by the construction of stadium bleachers built by the students.

The concept of students being involved in school construction as part of their instructional program has become a tradition at Southeastern and although the quality of their work is almost taken for granted, we can never over emphasize the dynamic aspects of this activity which adds meaning to the learner's education and keeps him abreast of the new technologies as they develop in his training field.

The Data Processing Department is in the process of studying how it may service the district's member communities. It appears that the possibility of establishing a data processing and computer center by means of which many community needs could be met, may soon be a reality.

In June 1970 Southeastern graduated 142 Seniors from its High School and 64 students from its Technical Institute. Graduates not entering the Armed Forces and available for placement were placed in local industry and are presently utilizing the skills learned at the school.

Educational innovation has been a primary concern at Southeastern. The Instructional Media Service Center is the school's new approach in providing Library and Audio Visual Services to students. A new system of cataloging books and periodicals has been developed to improve the efficiency in distribution and inventory and in maximizing student use. Library personnel assist in the instruction of research procedures, writing term papers including development of a bibliography, documentation etc. The Library with a reasonable prior notice also provides consolidated materials for special subject studies required by a class.

The Audio Visual Department is divided into two sections: Materials Development and Media operations. Some of this department's features include: The creation of a special Audio Visual Theater which houses a more than adequate list of modern sight sound equipment, a laboratory for the development of Audio Visual materials and full time equipment operations service. The center essentially will support the classroom effort and assist both the instructor and student in mutually achieving their teaching and learning goals.

Four Southeastern teachers attended a summer workshop that was concerned with the development of learning experiences based on behaviorally stated objectives. Short courses have already been developed by this group in the English and Reading areas where instruction will take into account each pupil's particular set of abilities, needs and interests, and can be evaluated by observable student performances.

The Vocational Technical School always concerned with the potential school leaver, continues its effort in this area by offering a Plant and Building Maintenance program. This program is designed to give a youngster the opportunity to develop a variety of work skills and habits and hopefully re-motivate him to pursuing a goal which would result in gainful employment. This effort is consistent with the philosophy of Vocational Technical Education. "There is a place for everyone."

Occupational Education today has been recognized as a national need. Programs such as we have in our district are being developed

through the country.

At the State level Dr. Charles H. Bussell former Director of Professional Services, Division of Vocational Education of the New Jersey Department of Education has been appointed Associate Commissioner of Occupational Education in Massachusetts. He succeeds Mr. Walter J. Markham who retired in August after a lifetime of service in the field of vocational education.

It is our hope to work hand in hand with the new commissioner to further strengthen Occupational Education throughout our Commonwealth.

Respectfully submitted,

JOHN H. HAMILTON JR.
Chairman

HOUSING AUTHORITY

1970 was, for the Housing Authority, a year of much work, some success, and unbelievable frustrations. Frustrations from choosing lovely central sites only to discover, because of rigid Commonwealth specifications that these sites, suitable for any other type of housing except the elderly, just did not measure up to prescribed, regulatory standards, such as size, topography, etc., required by law.

The year did have its compensations, however. We chose, from many applicants, the Robert Charles Associates of Boston as our architects. They have built many elderly housing projects and we feel most fortunate to have contracted for their services. Attorney Francis Lynch has been chosen as Counsel to the Authority and his advice on legal matters has done much to assist us.

Governor Sargent okayed our application for finance and we have been granted $816,000 to be held by the State until they approve a satisfactory site. Two new site applications have been forwarded by the Authority for approval by the Commonwealth. Perhaps, real soon, construction will begin on this worthwhile project.

Representative Ohlson and the Board of Selectmen have been wonderful. To them and all others who have helped us the past year we say "Many Thanks".

Respectfully submitted,

RAYMOND E. CHACE, Chairman
LILLIAN CHEYUNSKI, Clerk
L. LOUIS D'ARPINO
CARL R. BYSTROM
PHILIP C. TUCK

WEST BRIDGEWATER HOUSING
AUTHORITY

TOWN COUNSEL

To the Board of Selectmen:

The following is a report listing the court cases in which the Town Counsel appeared for the Town during 1970:

1. The Town of West Bridgewater vs. John Bowen Co., (This concerns the construction of the Rose MacDonald School.)

2. Robert B. Pulsinelli vs. the Building Inspector of the Town of West Bridgewater - (This matter is a suit brought by Mr. Pulsinelli against the Building Inspector for the Town, where the Town refused to issue a building permit; there was a finding for the Town in this case.)

3. Stephen Brown vs. the Town of West Bridgewater - (This was an action brought by Mr. Brown for back salary against the School Committee. This was tried in October, no finding as yet.)

4. Trustees of the Howard Funds vs. the Town of West Bridgewater - (This case is now pending in the Supreme Judicial Court concerning the Howard School for Girls.)

In addition to the above-named matters there were appearances made in a number of cases still pending, that have not been tried, but which are anticipated will be concluded in 1971, including:

1. The Town of West Bridgewater vs. John Bowen Co., and Trustees of the Howard Funds vs. the Town of West Bridgewater, and Lowell Engineering Co., vs. the Town of West Bridgewater - (Concerning the Walnut Street Bridge); and the Town of West Bridgewater vs. Blue Cross-Blue Shield - (Concerning the failure of the Blue Cross-Blue Shield to pay benefits to an individual who was aided by the Veterans Assistance Department of the Town.)

In addition to these matters, and being at the call of the Selectmen, School Committee, and various other offices and commissions, the Town Counsel also represented the School Committee in their negotiations with the teachers, nurses, and administrators for both the contract effective September, 1970, and in the contract not yet negotiated, to begin September, 1971. Both 1970 contracts for teachers and administrators went to fact finding where a satisfactory result was obtained in both cases. Teachers now request fact finding for the contract which begins September, 1971.

Very truly yours,

WILLIS A. DOWNS
Town Counsel

INSPECTOR OF GAS

To the Board of Selectmen:

During the year 1970, a total of 234 calls were made to inspect the installation of gas heat and appliances. 62 permits were issued in 1970. In cooperation with the Brockton-Taunton Gas Company repairs and installation changes have also been inspected.

As Gas Inspector, I am required to attend one or more meetings each year in order to keep up with technical advances. I did so in 1970 and am pleased to report that inspection in West Bridgewater compares favorably with that elsewhere.

I am grateful for the assistance of the Selectmen, the Tax Collector and the staff of the Brockton-Taunton Gas Company.

Respectfully submitted,

LAWRENCE J. MORRISON
Inspector of Gas

CIVIL DEFENSE

I hereby submit my annual report as Civil Defense Director for the Town of West Bridgewater for the year of 1970.

The office of Civil Defense and the civil defense program exist to plan, organize and coordinate civil government operations that contributes preparedness in case of nuclear attack, natural disaster or man made catastrophes. The government cannot cope with any of these disasters alone. Preparedness in industry, in school systems and in the home are necessary for saving lives. Most rural and small town residents will have to depend largely on themselves for protection if a disaster does occur. They can do this by making sure - before a disaster occurs - that they have their homes properly equipped with shelter areas, first aid supplies, food supplies and other essentials needed for survival. Hurricanes, tornadoes and other natural disasters happen each year. Residents that are prepared can survive these disasters while others who are not prepared may not. It behoves us all to be prepared for any type of disaster at any time.

The National Warning System was established by the government to warn as many people in the United States as possible for an impending nuclear attack or other form of disaster. During the past year warnings were sent out at different times over this system. The actual coverage that a warning of this nature makes is established by the number of answers received from the different communities. We participated in all of these drills during the past year. Warnings are sent out by the Civil Defense Headquarters and then by the State Police. It is then passed on to local radio networks. Our warnings are received at the Police-Fire Station and then given to the Civil Defense Director.

During the year a survey was made of all local Warning Systems, This is the type of system used to warn the residents of an area of an impending disaster. It was found that with our own whistle on the Fire Station plus the warnings that could be heard from the communities around us that approximately 80% of the people in town could be covered. This was the average for the State at the time the survey was made, however, it was recommended that all towns and cities have at least 90% coverage.

Program Papers and Progress Reports were prepared for the town. This report includes information on shelters, food storage when shelters are available, warning systems, radiological equipment, monitoring stations, communications, police and fire departments, available doctors and dentists, rescue units and other things applicable to a civil defense program. These reports were approved and therefore made the Town of West Bridgewater eligible to participate in the matching fund and surplus material programs.

With reference to Radiological Equipment, it was checked several times during the year to make sure that it was always in operable condition. Any piece of equipment that becomes obsolete is replaced with the newer model. A complete set of this equipment is always ready in case of nuclear attack or a nuclear accident.

The two walkie talkies that are part of our communication system were used during the year by the Police Department. Both of these radios are on the Police band. It would be imperative that the local civil defense agency have contact with the police in case of a disaster.

Visits were made during the year to the Area and Sector Headquarters in South Bridgewater. Also trips to the Surplus Warehouse in Taunton to see if anything that was listed as surplus might be of help to the different departments in town. The generator at the Police-Fire Station was bought through this Surplus Program.

My sincere thanks to the Board of Selectmen, Town Accountant, Deputy Civil Defense Director John C. Eldridge and all other members of the Town Government who have assisted me during the year of 1970.

Respectfully submitted,

ROBERT W. ANDERSON
Civil Defense Director

RECREATION COMMITTEE

Over the past year the Recreation Committee has held some 15 meetings. Voted into being at the last Town Meeting without funds we have acted mainly as a Research Committee with the idea in mind to propose a basic recreation program for the coming year.

We have in the course of our activities talked with representatives of other Towns concerning their recreational program. We also initiated a questionnaire in the Town to get an idea of possible recreational activities and programs that the townspeople of West Bridgewater would like to see presented. We received better than a 50% response on the questionnaire and many helpful suggestions for a recreational program.

It is our opinion from information that we have been able to gather that an initial recreational program involving children in grades 4-8 should be presented in the summer months. Such a program would include informal athletic activities and handicrafts in a playground setting. We have a perfect central area in Town for such a program, that could be utilized. There was a strong emphasis on a swimming program, but we have not yet been able to formulate a firm proposal in this area but are looking into the possibility of such an activity to coincide with the summer program.

Additionally, we would like to sponsor at least two (2) Field Days which would include handicraft displays, and athletic contests (track, etc.) Such Field Days could take place at the end of the playground season and on the 4th of July.

Necessarily, such endeavours will require funds to set up the program and to staff it. It is for you, the townspeople, to decide whether or not a modest investment should be made on behalf of our young people.

If such funds are voted, the Committee would continue to seek additional recreational programs for other age groups relative to their needs as indicated to us in West Bridgewater. In any event,we would hope that any program so presented would receive the support indicated by you.

We wish to thank the Board of Selectmen for their guidance, and the School System for their help extended to us over the past year.

Respectfully submitted,

GILBERT D. BAKER, JR.,
Chairman
BARBARA LAWSON, Secretary
ETHEL T. FISHER
JOHN B. SILLARS
CARMELLA PRESTON

FARMERS COMMITTEE

To the Honorable Board of Selectmen:

This committee has had six meetings since being formed. We have met with members of the Board of Selectmen, Board of Health, and Mr. Hogue of Bridgewater, to discuss at length the problem of sanitary use, storage, and transportation of manure in this town.

We have also investigated similar problems in surrounding communities, and after many hours of discussion, these are our unanimous findings.

That the Board of Health has adequate rules and regulations to cope with any situation that may arise in the foreseeable future and that no additional articles are needed at this time.

That any further restrictions would create unnecessary hardships on our farm community.

That there is no present danger to our watershed, or to the health of our citizens.

We also find that not only adequate town regulations but also state law prohibits any farm practices that may be harmful to our environment.

However, we do recommend that this committee be retained to meet from time to time to discuss and make recommendations on any problems that may arise in this area.

We also wish to thank the Board of Selectmen and the Board of Health for their time and cooperation with this problem.

Respectfully submitted,

EDWARD G. ASACK
LINWOOD R. THOMAS
GILBERT ROBERY
LANCE ANDERSON
MERTON H. OUDERKIRK
HERBERT A. HOLMES
CLINTON HOWARD
HOWARD HAYWARD
THEODORE T. BURBA

TOWN WATERWAYS ZONING COMMITTEE

Pollution! Pollution! This was the cry of 1970. And so, in keeping tune with the times, the Town Waterways Zoning Committee came into being. The organizational meeting was held in August, 1970, consisting of members from the Board of Selectmen, Board of Health, Planning Board and Conservation Committee. At this meeting the goals and responsibilities of the Committee were set forth. At this time it seemed an impossible task to present a practical building restriction which could be applicable to the many rivers and streams in the town.

Some six meetings later the committee had composed a working draft which categorized all of the town's waterways and watercourses into an A, B, C & D grouping. Each grouping has its own guidelines which attempt to prevent pollution of these waterways, to regulate building in the town, flood plains, and generally protect the beauty of the town waterways.

The draft was presented at a public hearing held by the Planning Board on January 28, 1971, at which time a few suggestions and changes were made. The final draft will be placed on the Town Warrant and if approved at the Town Meeting, will become an addition to Article 26 of the Town Zoning By-laws.

Respectfully submitted,

MERTON H. OUDERKIRK
Chairman
JAMES F. PURPURA
Secretary
PHILIP C. TUCK
RICHARD E. KRUGGER
DONALD E. SURGENS
THOMAS B. MACQUINN

ANNUAL REPORT

OF THE

SCHOOL COMMITTEE

AND

Superintendent of Schools

OF THE TOWN OF

WEST BRIDGEWATER

FOR THE YEAR

1970

MEMBERS AND ORGANIZATION OF THE SCHOOL COMMITTEE 1970-71

DeSales Heath, Chairman, 406 North Elm Street 586-0328
Term Expires 1972

Bernard Burke, 101 Bedford Street 587-6930
Term Expires 1972

Stanley Carlson, 295 South Street 583-5619
Term Expires 1971

Donald MacIver, 145 Bedford Street 587-7370
Term Expires 1973

George Lepine, Jr., 67 Pinecrest Road 583-1987
Term Expires 1971

Carl Ohlson, 157 Spring Street 583-3007
Term Expires 1973

SCHOOL COMMITTEE MEETINGS

First and third Monday each month - 7:30 P.M. in the High School

SUPERINTENDENT

Donald A. Fisher

Office: Town Hall 586-5094
Residence: 28 Purchase St., West Bridgewater 587-7155
Conference by appointment

SECRETARY

Mrs. Myron Mather, 88 Bedford Street 587-1310
Mrs. Donald MacMullen, 42 Brooks Place 587-2670
Mrs. Samuel Read, 80 Waterman Street, East Bridgewater 587-0308

PRINCIPAL

High School Office 583-7502
Thomas G. Burdin, Jr., Principal - Belmont West - Building 9 - Apt. 9 Brockton 583-5283
Theodore Calhoun, Ass't. Principal - 14 Hartshorn St. 586-2809

SECRETARY

Mrs. Gladys Keith, 17 West Center St. 587-2439
Mrs. J. Layton Hayward, 151 East Center St. 583-7036
Mrs. Janet Keith, 47 Ash Street 586-5551

ELEMENTARY SUPERVISOR

Rose L. MacDonald School 588-8638
Oliver N. Millett, Elementary Supervisor - 20 Harvard St. Whitman 447-5754

SECRETARY

Mrs. Ina Bisbee, 142 East Street 583-2926

PRINCIPAL

Spring Street School	586-6469
Sunset Avenue School	583-7963
Thomas Peters, Principal, 80 Wood Ave., Mattapan	361-7036

SECRETARY

Mrs. Helen Donahue, 715 Washington St., Whitman	447-6067

SCHOOL PHYSICIAN

Dr. Joseph Calitri, 17 Central Square	587-0678

SCHOOL NURSE

Mrs. E. Myrtle Howard R.N., 272 River St. Elementary Schools	583-4302
Mrs. Shirley Hoyt, R.N., 210 North Elm St. High School	587-0137

ATTENDANCE OFFICER

E. Gardner Lothrop, 50 North Elm Street	583-3985

DENTAL HYGIENIST

Eleanor Soule, 510 Ash Street, Brockton	586-4917

SCHOOL MEMBERSHIP - OCTOBER 1, 1970

Elementary	1	2	3	4	5	6		Total
Sunset Avenue		122						122
Spring Street	131	19	180					330
Rose L. MacDonald				131	135	143		409
Special Class							8	8
High School	**7**	**8**	**9**	**10**	**11**	**12**		**Total**
High School	171	153	127	102	115	98		766
Special Class							6	6

Total Enrollment elementary and high school 1641

WEST BRIDGEWATER PUBLIC SCHOOLS
School Calendar 1970-71

Teachers report to Building Principal, Tuesday,	September 8, 1970
Schools open Wednesday (Grades I-XII)	September 9, 1970
Thanksgiving Recess:	
Schools close Wednesday at noon	November 25, 1970
Schools reopen Monday,	November 30, 1970
Christmas Vacation:	
Schools close Wednesday	December 24, 1970
Schools reopen Monday,	January 4, 1971
Winder vacation:	
Schools close Friday,	February 12, 1971
Schools reopen Monday,	February 22, 1971
Spring vacation:	
Schools close Friday,	April 16, 1971
Schools reopen Monday,	April 26, 1971
Schools close Friday	June 25, 1971

HOLIDAYS:

Columbus Day, Monday	October 12. 1970
Veteran's Day, Wednesday	November 11, 1970
Good Friday	April 9, 1971
Memorial Day, Monday	May 31, 1971
Teacher Workshop Day in October	

NO SCHOOL INFORMATION

The policy of the school department is to hold school on stormy days. The decision as to whether or not a child should attend school will be left to the discretion of the parent. In extremely bad weather when it is deemed wise to have no school, such notice will be broadcast over W. B. E. T., Brockton between 7 and 8 A. M. and between 11 and 12 noon, and over W. B. Z., and W. E. E. I., Boston between 7 and 8 A. M. Fire alarm signals will be as follows:

1 long - 2 short blasts of the fire alarm at 7 A. M., no school grades 7 through 12 inclusive all day.

1 long - 2 short blasts of the fire alarm at 7:15 A. M., no school grades 1 through 6 inclusive all day.

1 long - 2 short blasts of the fire alarm at 11 A. M., no school grades 1 through 6 inclusive in the afternoon.

CENSUS REPORT

	5 years of age or over and under 7	7 years of age or over and under 16
Boys	147	690
Girls	145	693
Totals	292	1383

CLASS OFFICERS

President	Cheryl J. DeVine
Vice President	Melinda B. Coelho
Secretary	Sherrol L. Perry
Treasurer	Suzanne E. Johnson

CLASS OF 1970 GRADUATES

Stephen B. Allen
Carol Dorothy Anderson
Paul R. Anderson
Patricia Anne Backlund
Leslie Ann Baker
Nedra Elizabeth Bates
Lyette Jean Beaulieu
Susan Jean Bowman
Richard K. Burke
Mark Edward Caffelle
Laura Jean Cochary
David B. Coelho
Melinda B. Coelho
Dana Harold Colby
Patricia Ann Conniff
Raymond L. Correia
Barbara Jean Cox
Donald F. Holmes
Karl Francis Hoyt
Cary A. Johnson
Suzanne Elaine Johnson
Christine Ann Keylor
Eva Aleksandra Kipper
Theresa L. Knox
Douglas Lloyd Lawson
Katherine Anne Leach
Eva Marie Lepine
Deborah Faye Lindberg
Sandra Lothrop
William Ernest Lucini
Francis John Lynch III
Gary Lee MacMullen
Denise Donna Macomber
Linda Marie Mandeville
Leonard A. Manzer
Rita May Manzer
Nancy Eleanor Mazza
Robert David McIntyre
Suzanne Elizabeth Mendosa
Laurel Alden Miller
John W. Noyes, Jr.
Nancy Gene Ohlson
Sharon Marie Cranshaw
Cheryl J. DeVine
Denise Dorothy Duquette
Kenneth M. Duquette
Kathleen Frances Dwyer
Stephen Ellis Feinberg
Janet W. Freiman
William Joseph Fyfe
Stanley Giero
William A. Goucher
Charles A. Gummow
Peter E. Gummow
Laurie Rae Hackenson
Barbara Jane Hallin
Cynthia Louise Herrick
Richard C. Heal
Debra Jean Hofman
Michael E. Palmieri
Judith Ellen Parker
Lee Edward Perkins
Christine Ann Perry
Dennis J. Perry
Sherrol Lynne Perry
John Lawrence Pistone
Mary Regina Piver
Richard Neal Prime
John William Sevruk
John Lawrence Simpson
Francis Smart, Jr.
David E. Stanley
Karen Christine Staples
Philip John St. George
Denise Louise Storm
Barbara Joyce Surgens
John P. Sweeney
Nancy Ann Thomas
Jeffrey Windsor Thompson
Kim VanDyke
Joyce Marion Verdone
Susan Jane Walker
Wanda Jean Weatherby
Howard Woodward

FINANCIAL STATEMENT

	1970 Budget	1970 Spent
Administration		
Salaries	29,522.00	28,747.11
Expenses	7,744.00	9,003.18
Instruction		
Salaries	952,109.00	940,804.59
Expenses	67,995.00	59,154.33
Other School Services		
Salaries	40,549.00	39,371.76
Expenses	60,522.00	58,208.98
Operation and Maintenance of Plant		
Salaries	70,777.00	71,254.11
Expenses	66,406.00	66,053.10
Fixed Charges		
Expenses	1,896.00	1,089.12
Acquisition of Fixed Assets		
Expenses	42,089.00	37,928.73
Programs with Other Districts		
Expenses	5,250.00	5,630.80
Totals	1,344,859.00	1,317,245.81

REIMBURSEMENTS 1970

Hot Lunch	26,368.87	
Athletics	4,518.75	
Title III & V N. D. E. A.	1,685.00	
Public Law 874	11,996.00	
School Transportation Chap. 71	35,618.11	
Tuition and Transportation of State Wards Chap. 76	1,087.34	
Vocational Education	7,298.00	
Special Education Chap. 69-71	16,299.00	
School Aid Chap. 70	333,794.79	
Tuition	12,174.25	
Miscellaneous	1,330.96	
Driver Education Program	1,210.00	
Total	453,381.07	453,381.07
Net Operation Cost for 1970		$863,964.74

FEDERAL FUNDS

	Balance 1/1/70	Received in 1970	Spent 1970	Balance 12/31/70
Title I		10,115.00	3,236.71	6,878.29
Title II		1,191.79	1,119.49	72.30
Title III	4,898.11	1,039.50	4,898.11	1,039.50
Title V.	800.00	645.00	800.00	645.00
Public Law 874	6,345.00	11,996.00	6,345.00	11,996.00

SCHOOL COMMITTEE

To the Citizens of West Bridgewater:

At the annual Town Election held in March, Mr. Carl Ohlson was re-elected to the committee and Mr. Donald MacIver was elected as a new member, replacing Mr. John Hamilton who did not seek re-election.

A special organizational meeting was held on March 16, 1970 at which time Mr. DeSales J. Heath was re-elected Chairman of the Committee and Mrs. Myron Mather was re-elected secretary. Mr. Bernard Burke was appointed to the School Building Committee; Mr. Donald MacIver to the Joint Library Committee; Mr. Carl Ohlson to serve as Legislative Aide; Mr. DeSales J. Heath to the School Needs Committee and Mr. George Lepine and Mr. Stanley Carlson to the Regional Investigation Committee.

School Committee work continues to demand more time from the members. As of this writing, this committee has been called upon to meet more than fifty times during 1970. Regular meetings are scheduled twice a month in order to handle the growing agenda. Special meetings are called for teacher negotiating work and budget study, along with other school operating problems that come up from time to time. The members of this committee are more than willing to devote the time and effort necessary to maintain the high standards of the West Bridgewater School System.

Operating costs continue to spiral. Going back five years and comparing the budget figures to the 1971 budget shows that operating costs have doubled. The big increase coming in the salary bracket. Last year the operating budget amounted to approximately $1,328,000., broken down as follows: all salaries (administration, teacher, nurses, custodians, clerks, doctor, dental hygienist, librarian, etc.) $1,079,000. while expenses amounted to approximately $250,000.

At this writing the School Committee and the West Bridgewater Teachers Association are at an impasse regarding proposals presented by the W.B.T.A. and salaries for 1971-1972. This means that both groups will present their cases to a mediator and in the event an agreement cannot be reached then a fact finder will be appointed to assist both groups in coming to an agreement.

This is the same situation that both groups were in last year in trying to arrive at salary figures for 1970-1971. After many meetings (which started in September 1969) the final figures were not agreed upon until August of 1970.

The same situation as prevails with teacher salaries is taking place on administrators' salaries (exclusive of the superintendent).

An impasse has been reached here, and again it would appear that a fact finder would be called in to assist each body in reaching a satisfactory agreement. Attorney Willis A. Downs, (Town Counsel) has been representing the School Committee at these sessions.

Roof repairs at the high school, approved by the townspeople at the town meeting, have been held off until spring. Some secondary work has been done, however. The removing of the old roof material and installing the new roof was put over until warmer weather. The roof at the Spring Street School will eventually have to be repaired. Several small leaks have appeared but nothing of a more serious nature to date.

What we hope is a small problem showed up in the high school gymnasium floor, in the form of termites. A small section of flooring was removed and it was established that termites were present. Several pest control companies were consulted and the committee has had a firm take the necessary measures to remedy the situation.

This community along with others throughout the state was plagued with bomb scares during the first few weeks of school. This situation proved troublesome at the start. However, steps that were taken by this committee and the administrators seemed to bring the matter under control. Time lost was made up and things returned to normal.

This committee would like to compliment Mr. Warren Turner and his custodial staff for the excellent work they are doing, not only during the school year, but also during vacation when much of the painting and repair work is done.

The Committee would also like to extend our thanks to all of the personnel in our school system for their cooperation and devotion to their work. We ask the townspeople for any suggestions, and we thank them for their interest and help in helping our schools to better prepare our young people for their future endeavors.

Respectfully submitted,

DESALES J. HEATH Chairman
CARL OHLSON
BERNARD BURKE
STANLEY CARLSON
GEORGE LEPINE
DONALD MACIVER

SUPERINTENDENT OF SCHOOLS

To the West Bridgewater School Committee:

I submit my ninth annual report as Superintendent.

First, I thank my fellow townspeople for their continuing support of public education in our four schools. I recognize taxes, especially the local real estate tax, are taking an increasing portion of our personal incomes. However, if we are to maintain a satisfactory educational program, we shall have to expect that, due to larger enrollments, additional personnel, built-in salary increases, and needed extra facilities; the 1971 school budget will again reflect some rise over 1970. Further, I recognize that it is harder on the individual home owner to provide funds in a residential community such as ours without a large commercial or industrial tax base.

The State Department of Education figures, for the school year ending June 30, 1970, show our per pupil expenditures as follows:

Grade Level	Cost in West Bridgewater	State Range
1-6	$654.56*	$540. - $845.
7-12	$957.61**	$744. - $1,161.

*On the 50th percentile (49.5% of all public school systems, in the Commonwealth, are above this figure and 49.5% are below this figure).

**At the 62nd percentile (38% above this figure and 61% below this figure).

The above indicates that we are supporting our elementary schools at about the State average and our Junior-Senior high above the average. The latter is necessary to present a program that will enable us to be accredited by the New England Association of Colleges and Secondary Schools.

According to the Commissioner of Education, during 1971 we will be entitled (subject to availability) to a state reimbursement, under Chapter 70 of the General Laws, of $414,893.31. This sum represents approximately one-third of our 1970 budget. In addition, we will receive other Federal and State funds which should total well over $100,000. Thus, subject to the State and Federal Governments forwarding these amounts, we need to raise two thirds of our operating budget for 1971 from local real estate taxes.

I have depended upon other staff members to present details, on the following pages, concerning their individual responsibilities. I hope you will take the time to review their interesting and informative reports.

Let me touch briefly upon several areas which, I believe, need special attention:

1. ENROLLMENT - On October 1, 1970 our enrollment continued to show growth, a record high of 1641, up 46 over October 1, 1969. All of this increase was in the Junior-Senior High.

Our projections indicate we must expect an increase of 45 in September 1971, again, this will probably be almost entirely in grades seven through twelve.

We anticipate the elementary level will remain at its present size until we open the State required kindergartens (3 classrooms, 2 one half day sessions in each, approximately 150 children) in September 1973.

2. PHYSICAL PLANT - The increase due in September 1971 will bring classroom utilization at the High School to almost 100%. While this is economically good, it reduces the flexibility necessary for a satisfactory program.

Acquisition of at least the classroom building and playground space at the former Howard School is a must to accommodate the kindergarten and to provide needed room for other grades. The science and gymnasium areas could be of assistance to the Junior-Senior High program.

I strongly recommend that the townspeople give careful consideration to purchasing the Howard School property at the 1971 annual town meeting.

3. OPERATING BUDGET - Prepared after considerable effort by staff members, is now being reviewed by the School Committee and the Finance Committee. As I mentioned above it shows an increase over 1970. I recommend that if additional State and Federal tax assistance is not made available to help the local tax payer that all of us must take time to review our priorities and perhaps forego some of our other personal expenditures in order that the quality of education in West Bridgewater will not be watered down.

4. REGIONALIZATION - There will be advantages, economically and in the course offerings in the school program, when we eventually pass the 2,000 pupil minimum optimal enrollment figure recommended by the State. With this in mind we are continuing to explore the possibilities of regionalizing with other school systems.

However, there appears to be no interested system, nearby, that is either under 2,000 in enrollment or not already involved in a regional district. We are realizing some of the advantages of largeness (without incurring the disadvantages) by working closely with the East Bridgewater, Raynham, Bridgewater, and Bridgewater-Raynham Regional School Systems on such matters as Special Edu-

cation classes and combining bid requests for purchasing; equipment, supplies, and transportation. These joint efforts should result in savings to tax payers in all of the communities.

The Bridgewater-Raynham, East Bridgewater, and West Bridgewater high school principals have been asked to study the possibility of sharing teachers and/or courses, similar to our shared Special Education Classes, in an effort to get optimum class sizes and expand the variety of courses available to the students. Certain language, science, mathematics, social studies, and business courses might be offered under such an arrangement. This cooperative approach could result in reduced expenditures for teachers and individual systems and allow application of such funds to strengthen the other portions of the school program.

5. PROJECT CONTEMPORARY COMPETITIVENESS - This cooperative effort of fourteen area school districts has been financed for the past three years by federal funds. Starting this year it must be financed by local funds. The Project plans to continue the Data Processing Center which already gives us service on pupil attendance and state reports for all grade levels. In addition, this school year we will have our Junior-Senior high report cards and student scheduling processed at the Center. The Center is located in the Williams School in Bridgewater. The Project, each summer, finances and conducts the highly successful Advanced Studies Program, a six week summer school for entering ninth and tenth graders at the State College. Since no funds for this are included in our operating budget, up to twelve West Bridgewater students may be accepted on a tuition ($180. each to be paid by the student) basis.

6. CONSERVATION - Encouraged by two of our secondary school faculty members, Mr. Ronald Broman and Mr. David Chuckran, a large group of West Bridgewater students has, on their own free time, done an outstanding job in working with the Town's Conservation Commission to preserve and improve certain Town lands. Fine as this work has been, I believe, it has been overshadowed by the fact that these young people, on their own initiative, have been instrumental in awakening all of us to the need for a concerted effort to improve our total environment.

All our citizens should be aware that what has been done by the Student Conservation Group in our Schools and Town is a pathfinder and pacesetter for similar groups only now appearing in communities throughout the United States. Thus, the Group has, through hard work, provided West Bridgewater with a "first" that has national implications.

7. MORAL VALUES - In my opinion, a public school system must always include, as one of its major objectives, the acquiring of worthwhile moral values by pupils and staff members. These objectives will probably have the best possibility for acceptance by being arrived at in a cooperative manner. The meetings, started this year, involve Committee members, staff personal, and high

school students and serve as a positive step in this direction. We adults are gaining real respect for a large number of capable and dependable young people while the students appear to have a better appreciation of their responsibilities. However, this is a very small start and we will only make progress in understanding and respecting each other as we seek out and develop new ways to work together not only at school, but also at home, at church, and in other public agencies.

The problems that have been caused by the unnecessary, wasteful, and possibly dangerous bomb scares will take some time to overcome. While we may help the students to make up for certain academic losses, it will be difficult, if not impossible, to make up all the work that would have been covered with an uninterrupted program.

Drug involvement, for a significant number of the youth of the community, continues as an unchecked problem facing all of us. Here again we must join forces with the home, churches, and the other town departments to make an all out fight against this terrible waster and destroyer of our society.

On our part we are continuing to offer, within our school health program, drug education designed to discourage the innocent from becoming involved and encouraging the users, abusers, and/or pushers to seek help with their problems. No single approach serves all situations and, with the exception of those who sell and otherwise encourage others to become involved, sympathy, understanding, and patience are needed more than punishment.

We have been happy to find that nurses, guidance personnel, teachers, and administrators have been of assistance in a number of instances to confused youngsters with this and/or other problems. Nevertheless, since our experience indicates drugs are often an outlet for some already existing problem, such as a broken home, we feel that additional counseling service should be made available for our youngsters.

THUS I STRONGLY URGE THE SCHOOL COMMITTEE SHOULD GIVE SERIOUS CONSIDERATION TO PROVIDING, AS SOON AS POSSIBLE, AN ADJUSTMENT COUNSELOR TO WORK WITH THE CHILDREN IN GRADES ONE THROUGH SIX. SUCH ADEQUATE, EARLY AND SKILLED ATTENTION COULD HELP TO WARD OFF SOME OF THE PROBLEMS THAT ARE BESETTING TODAY'S TEENAGERS AND OTHER YOUNG ADULTS.

Sincerely

DONALD A. FISHER
Superintendent of Schools

HIGH SCHOOL PRINCIPAL

Dear Mr. Fisher:

I am pleased to submit my fifth annual report to you.

Despite serious harassment from a variety of sources this fall, we have apparently started toward another productive year.

As was indicated in my report last year, we are feeling the pinch of increased enrollment, which was approximately eighty in September. This is particularly apparent in the academic program as it has become virtually impossible to continue our grouping techniques for this year. Seating capacity is not the problem, but the number of teaching stations is somewhat lacking.

Looking forward to next year, we will add approximately sixty more students which will place us in a very undesirable position, multiplying our space problems to a point that will be a real disadvantage to our students. We have a committee studying several alternatives, most of which I have discussed with you, briefly, that can be put into effect until such time as it becomes reasonable to enter another construction project.

In April 1971 a progress report on our New England Association of Colleges and Secondary Schools evaluation has to be submitted. In my opinion, we have made sufficient progress on their recommendations to insure that accreditation will be continued. It is becoming increasingly difficult to continue with the needed improvements as the financial situation tightens, but you can feel assured we will make every effort, even with a limited budget.

I would like to thank you for your assistance and suggestions in the operation of our school.

Respectfully submitted,

THOMAS G. BURDIN, Jr.
Principal

STUDENT ACTIVITIES

Dear Mr. Fisher:

Student involvement is the key to success in this very important part of any school program. The inherent interest of the student body and motivation by the faculty advisors are the two basic factors which can lead to this goal.

As we move into 1971, our Senior High students are participating in more and more activities with other schools, notably in the fields of Drama, Debate, Chorus, Band, World Affairs Clubs, and Student Council. This added dimension in the experience of our young people is definitely beneficial. It is hoped that the necessary funds will be available for the expansion of these opportunities.

Students interested in nursing and education continue to be active in the clubs which aim to develop new members of these professions, namely, Future Nurses and Future Teachers.

The Junior High School has a weekly Activity Period during the regular schedule which offers seventh and eighth graders a choice of fifteen different clubs which deal with hobbies, extensions of the physical education program, the performing arts and special interest of the students. The program has met with great interest and considerable credit should go to staff members for their efforts to involve all pupils.

Perhaps the most significant development has been an increase in communication between students on the one hand and staff, administration, and the School Committee on the other. This involvement must continue if we are to serve the best educational interest of the students at West Bridgewater High School.

Respectfully submitted,

THEODORE W. CALHOUN
Assistant Principal

ELEMENTARY SUPERVISOR

Dear Mr. Fisher:

Our elementary enrollment, as of this date of this report, is 869 occupying a total of 33 standard classrooms plus the basement at the Sunset Avenue School and the platform in the dining room at the Spring Street School. The Specific Learning Disabilities Program; the Federal ESEA Title I Tutorial Program, and the Speech Therapy Program have made use of all available space.

The move of our exceptionally large third grade to the fourth grade at Rose L. MacDonald School in September of 1971 will require the use of the Art Room and Music Area in the Auditorium for at least part time use as classroom areas.

The fall of 1972 will find us in need of another classroom area at the Rose L. MacDonald School.

Additional space requirements in following years make it imperative that long range plans for housing be continually reviewed.

May I invite your attention to the reports of the Reading Supervisor for a description of the expanded library and reading program. Our commitment to reading in all its ramifications is extensive and the results rewarding. The report of the Principal of the Spring Street and Sunset Avenue Schools enlarges on the description of our transitional classes in grades one through three. The opportunity afforded these children to proceed according to their abilities has proved to be a wise investment. Constant evaluation has made it possible to make immediate adjustments in the program to fill the needs of the children.

The adaptability and flexibility of the Rose L. MacDonald school has justified the extensive planning which went into its design and construction. It has provided the children academic advantages with our well-equipped classrooms and library. It has given the children an opportunity in physical education and intramural sports which has never before been available. Provisions for assemblies and dramatics has extended the total program of the school.

May I take this opportunity to thank you and all associated with our schools for the fine cooperation and assistance given us during the past year.

Respectfully submitted,

OLIVER N. MILLETT
Elementary Supervisor

PRINCIPAL - SPRING ST. & SUNSET AVE. SCHOOLS

Dear Mr. Fisher:

As I sit down to write my contribution to this town report, the first topic which comes to mind is the progress taking place in the primary grades at the Spring Street and Sunset Avenue Schools. This involves first, the initiation of small group work, which encourages independent study and close peer relationships among the pupils; second, further advancement and adjustments in homogeneous math groupings; third, the adoption of new science material; and fourth, the establishment of one transitional group which is the pilot nongraded program.

In the transitional group each child is given the opportunity to proceed on his own individual "Time Clock" which many times does not coincide with the traditional graded class. Each child has four growth areas; physical, social, academic and emotional. These areas many times do not develop at the same rate and the transitional class with its smaller size can give the extra help that these children need.

The success of this program certainly warrants continuation and should advance into the fourth grade with the present third grade pupils.

The credit for this progress goes to our professional staff for their contribution and involvement.

In the past year we have had many changes in the staff. Mrs. Barbara Sullivan who did an excellent job as Head Teacher at the Sunset Avenue School has chosen a new challenge working with youngsters who have specific learning disabilities. She was replaced by Mrs. Laffoley. Three members of the faculty, Mrs. Katherine Pope, Mrs. Alice Howard, and Mrs. Emma Taylor, retired after long and faithful service to the community.

Another topic to be considered is that of overcrowding. One causative factor is lack of space. Because of increased enrollment and the additional help the pupils receive from a number of specialists (reading, speech therapy, and specific learning disability teachers) classrooms and therapy rooms have had to be created or built in the cafeteria, on the stage and in a supply closet. From this it follows that additional space is desperately needed.

In times of ever growing social complexity, the stress on children trying to adjust to a complex environment is severe and increasing. Children need help in dealing with such stress. Waiting until a child reaches the high school level has resulted in failure to

help the child in many cases. Guidance is known to be needed at a much earlier stage. An evaluation of the child's needs should be started in the first grade and continued from there. In this way, problems can be met and resolved before becoming too serious. In addition to such primary counseling, coordinating the home and school environment is essential for the growth and development of the child.

In order to have more complete information on the points I have discussed, please refer to the reports written by the specialists in their fields.

Respectfully submitted,

THOMAS PETERS
Supervising Principal
Spring Street and
Sunset Avenue Schools

READING SUPERVISOR & ELEMENTARY LIBRARIAN

Dear Mr. Fisher:

This year in Grades one, two, and three, Mrs. Margaret Boynton has been carrying on the regular corrective reading program in which children having the same type of reading difficulty are grouped together for extra help. Recognizing the fact that all children do not learn at the same rate, she has also instituted a program of enrichment for those children who can cover more work. This is in addition to and not in place of regular classroom instruction. For those children requiring specialized help, I refer you to the report of Mrs. Marlena Johnsky, Mrs. Laurel Johnson, Mrs. Virginia Nolan and Mrs. Marie Sullivan.

In grades four, five, and six, after two years of preparation, I have put all students coming to me for reading into an individualized reading program. These pupils are reading complete books in place of a single book with a collection of stories. These books range in difficulty from level three-1 to level twelve. They have been carefully selected as to subject matter from the American Library Association List of Suggested Reading. In order to receive credit for reading a book, each student must complete a "check-up" sheet for the book. These are geared to teach specific comprehension skills, such as: 1. Scanning for specific information. 2. organization. 3. classification. 4. getting the main idea. 5. using reference books. 6. reading maps, graphs and charts etc. During this year each pupil must read at least: 2 biographies, 2 historical novels, 1 science fiction, 1 book on raising and caring for a pet, 1 book about a handicapped person, 1 sports story, 1 collection of poems, 1 collection of folk tales or fairy tales, 1 fantasy, and 1 book center-

ed around art or music. The rest, he may choose from the selected list. Hopefully, the end result will be a genuine love for reading. Vocabulary and word attack skills will be checked and dealt with as the necessity arises.

Our library is ever growing in both quantity and circulation. Mrs. Page Conant now has the card catalog set up and in operation. At Sunset Avenue and Spring Street Schools we have the Traveling Library in full swing. Besides these Mrs. Conant has set up central libraries in both wings of the Spring Street School from which teachers and students may borrow books as they wish. Since there is a lack of space at Sunset Avenue for a like program, we have compensated by putting more books in the Traveling Library at the Sunset Avenue School.

Last Spring we had a library interne, Miss Carol Colter, from Bridgewater State College, who have a comprehensive course in the use of the library to all students of the fourth grade. This Fall I have been giving the sixth grade pupils the regular course in "How to Study" and how to get the greatest use from the library tools. I have also initiated a similar course in Grade four, stressing in particular the Dewey-Decimal system of book arrangement. This means that every student at MacDonald School has been given a basic knowledge of where to find information in any library.

I would like to thank all teachers, administrators, and pupils for their help. To Mrs. Page Conant an especial thanks for help "above and beyond". I would also like to thank Mr. Paul Alexander and Mr. Arthur Barros for keeping the library and reading classroom so clean and spotless.

Respectfully yours,

MARY E. NELSON
Reading Supervisor and
Elementary Librarian

GUIDANCE

Dear Mr. Fisher:

One of the most pressing problems confronting all sections of the educational system is that of the continued growth of the school population. The Massachusetts Board of Education recommends that the maximum ratio of pupils per full time counselor be 300 to 1. During the 1969-1970 school year the ratio is exceeded by approximately 100-150 students and during the 1970-1971 the projection indicates that it shall be exceeded by approximately 150-200. In consideration of the increasing number of additional duties which have been assigned to the Guidance Department and in increasing

number of students it appears possible that some of the services may be in danger of being curtailed. Reduction in service could be alleviated by the provision of additional clerical help. The secretarial staff have been most cooperative, but most of the clerical work is being accomplished by student volunteers and the counseling staff.

I still consider as being essential the retention of a qualified Guidance Counselor to be assigned to the elementary grades. West Bridgewater is one of the few communities that does not provide this vital service. Since the elementary school has the potential for determining to a major extent the pattern of future activities, attitudes, and performance of each child, much can be done at this level to prevent maladjustments from becoming serious problems. Untold benefits can result when each child is provided the opportunity for personal, systematic and continuing guidance under the direction of a professional counselor working with him and with his parents and teachers.

The following is the placement report of our 1970 graduates:

WEST BRIDGEWATER PUBLIC SCHOOLS
GUIDANCE REPORT ON PLACEMENT FOR 1970

Total Continuing Education

1965	76.00%	1968	81.00%
1966	76.00%	1969	73.00%
1967	73.00%	1970	64.27%

TOTAL GRADUATES

Boys	Girls	Total
38	46	84

	Boys	Girls	Total	Percent
FOUR YEAR COLLEGES	7	17	24	28.60%
TWO YEAR COLLEGES	7	11	18	21.40%
NURSING SCHOOLS	0	1	1	1.19%
VOCATIONAL SCHOOLS	2	3	5	5.95%
MILITARY	6	0	6	7.13%
WORK	10	14	24	28.60%
UNDECIDED	6	0	6	7.13%
TOTALS	38	46	84	100.00%

EDUCATIONAL INSTITUTIONS TO BE ATTENDED BY MEMBERS OF THE CLASS OF 1970

Bridgewater State College
University of Massachusetts
Assumption College
Southeastern Mass. University
Simmons
Lowell Technical Institute
Salem State College
Michigan State University
Boston University
Northeastern University
Stonehill College
Emerson College
Bob Jones University, S. Car.
Massasoit Community College
Cape Cod Community College
New England School of Art
Bryant & Stratton
Northwood Institute
Westfield State College
Gorham State College, Maine
Houghton College, New York
East Coast Aero Technical School

Emery School of Business

Norwood Hospital

Respectfully submitted,

FRANK DUNN
Director of Guidance

FEDERAL PROJECTS

Dear Mr. Fisher:

In the year 1970, West Bridgewater Public Schools submitted sixteen (16) federal projects totaling $78,661.94, of which $48,935.34 was implemented and completed in 1970, with one project, valued at $29,726.00 approved but not implemented. Federal titles under which these projects were written included the National Defense Education Act, (N.D.E.A.), Titles III and VA, the Elementary and Secondary Education Act of 1965, (E.S.E.A.), Titles I and II, Public Law 90-576, Public Law 874, Title I, and the National High Safety Act of 1966. Funding of the fifteen (15) completed projects shows 96.82%, or $47,380.48 supported by federal funds, and 3.18%, or $1,555.46 being supported by local funds.

Projects written under N.D.E.A. Title III were designed to provide materials and equipment to strengthen the teaching of critical subject areas within the nation's schools. At the elementary level, West Bridgewater is currently operating projects in English and language arts, science, and mathematics. Secondary level operating projects included the areas of English and language arts, modern foreign languages, mathematics, geography, and history, with all projects being aimed at providing a greater variety of classroom materials and equipment to enrich and enhance teaching through multi-media and multi-sensory experiences.

Under the provisions of E.S.E.A. Title I, West Bridgewater has established and received continued funding for the project "Design for the Development of the Educationally Deprived", a program aimed at providing tutorial services to those youngsters in our primary and elementary schools who are most in need of such services.

The National Highway Safety Act of 1966 has provided funds to West Bridgewater on a 100% reimbursement basis for the acquisition of a multi-media student response system to enrich the teaching of Driver Education.

E.S.E.A. Title II provided $1,191.79 for the purchase of library books, both at the elementary and secondary level. Including this year's acquisition, we now have a total of over 2,500 volumes distributed through our school libraries which have been purchased under this title.

Finally, under Public Law 874, the federally impacted areas legislation, has provided an entitlement of $14,096.00 to the town, which, along with reimbursement under N.D.E.A. Title III, will be used to reduce the school department's operating budget for 1971.

In the coming year it is our desire and expressed objective to continue to investigate, make application, and receive those federal funds for which we are eligible. Effective utilization of these funds is one avenue through which the town of West Bridgewater can continue to upgrade and improve its educational facilities and services and provide education of the highest quality for its students on a cost sharing basis with the federal government.

Respectfully submitted,

ROBERT L. TODD
Federal Projects Coordinator

AUDIO-VISUAL

Dear Mr. Fisher:

Consistent with the philosophy that audio-visual resources, in themselves, are not substitutes to teaching, but are enrichment resources which supplement and aid in the total, complex learning experience, we have endeavored in 1970 to provide those services, equipment, and materials which are so necessary to effective utilization of these resources.

Instructional media programs, in order to be effective, must be everchanging and dynamic. They must be flexible to meet the demands of modern educational technology, and they must keep teachers informed of new materials and teaching methodologies. It is toward meeting these challenges that we have formulated and directed our audio-visual program. From the use of films made available through the Massachusetts Film Library Cooperative to the production of our own video tapes, our primary efforts have been to meet the individualized needs as made evident by our students and teachers.

It is the hope, desire, and expressed objective of the Audio-visual Department that the year 1971 will be a year of continued expansion of resources, furthering of professional training in the instructional media field for our teachers, and overall growth in our program, so that we may continue to provide our students with the quality of education, through multi-media and multi-sensory experience which is so necessary today. The classroom is no longer a lecture - recite - test room, but is, rather, a learning laboratory which demands multi-media approaches and variety in teaching techniques. The Audio-Visual Department stands ready to provide

the supplementary services which are required of it and to expand along those avenues which modern educational innovations demand.

Respectfully submitted,

ROBERT L. TODD
Audio-Visual Director

ELEMENTARY SCHOOLS NURSE

Dear Mr. Fisher:

I hereby submit my annual report as nurse for Spring Street, Rose L. MacDonald and Sunset Avenue Schools.

Health Appraisals:

1. Health examinations.
   a. 170 Children in grades one and four
   b. 78 Children in grades one and four examined by their family physician.

2. Vision screening.
   a. 915 children screened.
   b. 86 children who failed the initial screening test and were then retested.
   c. 30 children who failed retest.
   d. 13 children who were seen by an eye specialist.
   e. 17 children who have failed the test in past school years and have received all the treatment possible. Their school test does not indicate any change from previous testing.

3. Audio-screening.
   a. 910 children screened.
   b. 24 children who failed the screening test and then re-tested.
   c. 15 children who failed the retest.
   d. 15 children who have been seen by an ear specialist.
   e. 7 children have been checked by an ear specialist in the past and treated. No more treatment warranted. School audiograms have not changed.

In addition to the above annual routine appraisals, individual testing is done during the year as requested by subject specialists, classroom teachers and parents. After the re-testing is completed and the parents have been contacted, reports of those failing are given to each school. It is sometimes necessary to meet with individual teachers regarding pupils with special needs.

4. Heaf tuburculin tests:
   a. 111 children tested in grade one.
   b. -0- children found to be positive reactors.

Board of Health physician, Dr. Joseph Calitri, administered the test in cooperation with the Plymouth County Health Association. Much time is spent prior to testing in calling parents and checking permission slips as it is very important to have 100% participation in this program.

5. D. P. T. and Polio Clinic.
   a. 37 pupils in grades one and four received Diphtheria and Tetanus Boosters.
   b. 17 pre-school children received D. P. T. shots.
   c. 13 pre-school received Oral Polio Vaccine.

All immunization clinics are sponsored by the local Board of Health. The school nurses assist in making out consent forms, checking same, and giving assistance on the day of administration.

6. Inspection for pediculosis, referrals for questionable impetigo, ring worm and other communicable diseases are done as referrals are made and needs arise.

At the beginning of each school year time is spent with parents and teachers identifying children needing special considerations.

A Mother and Daughter program was presented at Rose L. Mac Donald School. The film "Its Wonderful Being A Girl" was well received and stimulated many questions and much interest.

May I say I am grateful for all the assistance given me from the parents, as well as people within the schools, in directing our children toward the goal of health as a way of life.

Respectfully submitted,

E. MYRTLE HOWARD, R. N.

JR.-SR. HIGH SCHOOL NURSE

Dear Mr. Fisher:

As Nurse in the West Bridgewater Junior-Senior High School, I herewith submit my report for 1970.

All students were screened for vision and hearing problems. Referrals were made to eye and ear specialists for students who failed the screening tests. Referrals were also made to family physicians in cases where applicable.

Physical examinations were done on all students in Grade 7; 14 were done by the student's own family physicians and the remainder were examined by Dr. Calitri either as part of the Athletic Program or as routine physical exams. Athletic Examinations have increased

in number again this year, mainly due to increased interest in the Athletic Program and the increase in enrollment in Grades 7-12 of 67 students this year.

Heaf testing was carried out in cooperation with the Plymouth County Health Association and the West Bridgewater Board of Health in Grade 9 in January. On January 20, it was discovered that a student in Grade 11 was hospitalized with active Pulmonary Tuberculosis at Norfolk County Hospital. This necessitated another Heaf Testing Program, as all students in her classes, Grade 11 pupils, School Bus pupils who rode the same bus she did, and her teachers had to be checked. Once again we worked with the Plymouth County Health Association, West Bridgewater Board of Health and Dr. Calitri to set up and carry out another Heaf Testing Program. Positive reactors to the test were taken by bus to Plymouth County Hospital for Chest X-rays and Mantoux Skin tests. The follow-up of positive reactors is an important part of the work Public Health personnel do to eradicate the spread of this dreaded communicable disease. Today, through careful follow-up of contacts of people found to have the disease and modern medicines and treatments, the prognosis for infected people and their contacts is very good. If treated as soon as diagnosed, these people continue to live happy healthy and productive lives, and may never have another occurence.

Throughout the year I worked with Mr. Dunn and Mr. Fay of the Massachusetts Rehabilitation Commission's Brockton Office to help handicapped students obtain assistance with their education beyond high-school. This year we have two students who were able to obtain help through this office. This is in conjunction with our handicapped students list which is reported to the State Department of Education each year.

Meetings were held with the faculty in September to acquaint all teachers with handicapped students, and other health problems which might physically or emotionally effect students in their classes. Also they must be informed as to procedures to follow in the event of sudden serious illness or injury in their presence. Notices were given to each teacher as to the procedure to follow in the event of an Insulin Reaction or an Epileptic Seizure. We have enrolled in our school, 2 students with Diabetes who use insulin daily, and 3 students who have had seizures in the past.

Conferences were held many times during the year pertaining to the problems of students in class regarding their changes in behavior or pattern of work. Many were followed by conferences with parents, after talking with other teachers and the Guidance Department. I feel pleased that during the past year the guidance personnel, faculty and other departments have been working as a TEAM to help students with problems.

, Referrals to family physicians were made through parents regarding health problems, and I have found the parents of our town

are generally very cooperative and interested in their children's well being.

The drug problem is still with us, and my greatest hope is that parents will be as aware and interested in this area of their children's health, emotional and physical well being as they have been in the past in other health areas.

Meetings attended included; Comprehensive Health Planning-Region Seven, Plymouth County Health Association's Annual Meeting various drug meetings, and in-service meetings of the Southeastern Health District at Lakeville.

Once again it has been my pleasure to be Advisor to the Future Nurses' Club of W. B. H. S. Field trips were taken to the Health Careers Fair in Boston, and to Rhode Island Hospital School of Nursing in Providence. The trip to Rhode Island Hospital was arranged for us by Karen Anderson, who is a former member of our Future Nurses' Club, and is now a 2nd year student at the hospital school.

It is my hope that this year, through health counselling with faculty, parents and students, I have contributed to the future good health and well being of the students who are leaving our school to live and work in our community, or to go to schools of higher education beyond West Bridgewater High School.

Respectfully submitted,

SHIRLEY HOYT, R. N.
Junior-Senior High School Nurse

DENTAL HYGIENIST

Dear Mr. Fisher:

I hereby submit the annual report of the West Bridgewater School Dental Program.

There were 726 pupils given dental examinations in grades one through five. Dental decay was found in 354 pupils or approximately 50% which is a reduction from last year.

The opportunity of having teeth cleaned was accepted by 525 pupils, while 482 pupils will receive the fluoridephosphate treatments. There is no charge for either of these services.

Provision for dental care is the responsibility of the parents. The purpose of the dental program to to emphasize education in good dental health habits. This is supplemented with prophylaxis and fluoride phosphate treatments by the dental hygienist and treatment

of dental caries by the dentist. A visit to first grade classrooms to acquaint the children with the dental hygienist and dental procedures, prior to a visit by the class to the dental office, aids in establishing a more favorable attitude towards dental care. Many first graders have never visited a dentist or perhaps only under emergency conditions.

Filmstrips are shown to all classrooms, followed by a discussion period. Attention is given each year to National Children's Dental Health Week in February.

In the spring I attended the annual Education Day for dental hygienists in public health at the Southeastern Regional Health office in Lakeville at which time emphasis was on educating the general public as to the benefits of fluoridating the public water supply as an effective and inexpensive means of reducing the incidence of dental caries, one of the most common diseases of all ages.

Through continued support by the West Bridgewater Lions Club, the school dentist, Dr. Daniel Olsen is in the school one morning a week to care for routine and emergency treatment. There were 67 pupils treated by Dr. Olsen.

I would like to thank Mr. Millett, Mr. Peters and all of the school personnel for their fine cooperation and continued support so necessary in the operation of this program.

Respectfully submitted,

ELEANOR L. SOULE, R. D. H.
Dental Hygienist

EMOTIONALLY DISTURBED CHILDREN

Dear Mr. Fisher:

Since its inception the Regional Emotionally Disturbed Children Adjustment Program (Spring Street School) has undergone a significant transformation in its scope, techniques, and services. Certainly not the least remarkable change has been its development from a relatively exclusive program for the emotionally disturbed child into a resource available to the entire elementary system. Three such resources are ancillary source of current research in psychology and pedagogy; a sharing of educational materials and facilities; and a presentation of classes in mathematics.

The general aim of REDCAP is to assist the child in dealing with life situations in an appropriate and an acceptable manner, moreover, to find these experiences self-enhancing, Karl Mennin-

ger's discussion of dealing with life situations provides some philosophical support:

> Mental health is the adjustment of human beings to the world and to each other with maximum effectiveness and happiness. Not just efficiency or just contentment or grace of obeying the rules of the game cheerfully. It is all of these together. More specifically, the objectives are as follows:

1. to provide each child with a therapeutic educative milieu in order to gain new strengths and abilities to deal with life processes.
2. To provide the child with academic skills and social techniques to meet the requirements of the regular classroom.
3. To reduce undue pressure on the regular classroom teacher and to prevent the disruption of the learning process of other class members.

In summary, the primary objective of the program is to promote greater understanding of existing problems and provide remediation through therapeutic educative avenues. Educative techniques used in the program are a modification of the sequential tutoring approach. This method provides individualized programming for each child. Therapeutic techniques introduced in the program include the use of a psychodynamic-interpersonal approach augmented by behavior modofication. In special cases chemotherapy is used. The latter of course prescribed by a psychiatrist or a physician. Another integral aspect of the therapeutic process is monthly group meetings supplemented by periodic individual conferences. The group meetings provide ample opportunity for the sharing of ideas, feelings, and expectations among all the parents while individual conferences deal with specific academic and therapeutic questions.

There is, however, a great need for a consulting psychotherapist to augment the therapeutic process in the classroom. In order to produce optimal therapeutic results research indicates that the involvement of a psychotherapist is essential.

To recapitulate the basic aim of REDCAP is to return the child to a regular school program. The prime objective is realized by daily integration of the child into the regular classroom. This determination is based upon the child's readiness and his academic level.

The program began with deep hope and great challenges. Many of these aspirations have become realities. New challenges have arisen in place of the old, with even greater hope of their realization.

Respectfully submitted,

ROBERT A. FANTASIA
Special Education

SPECIAL EDUCATION

Dear Mr. Fisher:

The Senior Educable Class is a self contained classroom comprised of students from the towns of West Bridgewater, East Bridgewater, and Raynham, Mass. The ages of the students range from twelve to sixteen. Every effort is made to integrate the students with the regular high school program. The students are urged and encouraged to participate in all school activities and in such subjects as art, music, shop, home economics, and gym. Also, a special thank you is given to the town librarian for her cooperation in allowing the students to take-out books, thus giving the students experience in the use of the library.

The classroom is now equipped with its own television set, tape recorder, and record player. With the use of the tape recorder, it is now possible for the students not only to hear their voices but to improve on their speech.

An important part of the special education program is to assist the older students in obtaining gainful employment. Every effort is made in conjunction with public and private agencies to assist the students in finding a job suitable to their ability. If possible, a work study program is first initiated to acquaint the student with the job. Thus the student has the experience of an actual work situation with pay, while still attending school on a part time basis.

Respectfully submitted,

PAT GUERCIO
Teacher, Special Education

SPEECH & HEARING

Dear Mr. Fisher:

I hereby submit the annual report of the West Bridgewater Speech and Hearing Therapy Program.

First, a review of some pertinent information stated in last year's town report.

The primary purpose of our speech and hearing program is the remediation of disorders of human communication. The term "Communication disorder" means an impairment in speech, hearing, or language, or some combination of these. A disorder of communication may inhibit an individual's social adjustment and reduce his learning ability. Normal speech development is essential to the normal maturation of the thought processes.

There are eighty-four children now scheduled in our program. The speech disorders of the children consist of articulation, speech disorders due to cerebral palsy, speech disorders due to cleft palate, speech disorders due to impaired hearing, speech disorders due to stuttering, voice disorders, delayed speech and language and speech and language disorders due to aphasia. The time allotted for each child depends upon the severity of the disorder and the needs of the individual concerned. The services of the speech and hearing specialist can best be utilized if they are directed toward children having significantly handicapping speech, language and hearing problems. Such work is often individualized and time consuming. It must be realized adequate clinical services require time for diagnostic evaluation, planning of individual therapeutic programs, individual clinical and remedial services, satisfactory record-keeping and the necessary counseling of parents and others.

A speech and hearing therapist works within the realm of pupil services. The function of the pupil services within the school is "to help each student achieve his maximum personal and educational development." A coordinated pupil services program provides organization, direction and leadership. Because certain children are involved in more than one program Mrs. Howard-School nurse, Mr. Fantasia-Ed class, Miss Flynn-speech therapist, Mrs. Johnsky and Mrs. Sullivan-specific learning disabilities, and Mrs. Nolan and Mrs. Johnson in the Title I program have begun to coordinate and organize our efforts with these children and lay the foundation for further communication among those offering the pupil services and the colleagues with whom we work in other settings.

It has been said the therapist must work with those children who are significantly handicapped by the communication disorder. The Therapist does not work entirely with articulation and "lisps", nor is speech improvement the job of a speech clinician. In the future this type of remediation will hopefully take place in the classroom. To insure this, we hope to initiate an in-service program whereby the teachers may become acquainted with the therapists equipment, therapeutic procedures and hopefully understand his/her role in the remediation process. The parents also play an important role in this remediation process and have already begun to take a part.

Let us continue to look in the future. We have recently received some materials that will enable us to begin a language program needed by some of the students. Hopefully we will continue to receive the necessary equipment to strengthen and extend the existing programs. In our entire speech and hearing program there is one therapist for a school population of approximately sixteen hundred students, grades 1-12. In the national figures it is supposed 5-10% of any school population will evidence communication disorders warranting a therapists attention. Simple arithmetic shows another therapist must be added in the future to insure a sound and pervasive therapeutic program. In each of her many locations the speech and hearing specialist must work in harmony with her surroundings.

Her specific responsibilities, skills and basic professional identity remain that of the clinical worker in speech and hearing within the total group of her colleagues who work in other settings. To do so she must have a reasonable number of students, sufficient equipment and time, and proper facilities. These must be worked for and the need for which must be shown. These are my objectives.

Respectfully submitted,

JUDITH FLYNN
Speech and Hearing Therapist

SPECIFIC LEARNING DISABILITIES

Dear Mr. Fisher:

Upon appointment to the position as Director of the Learning Disabilities program, I found that 38 children in Grades 1, 2, and 3 had been screened, and 25 of these recommended for complete evaluation.

Three main areas of endeavor were decided upon for the program:

1. Testing - both screening and more specific perceptual measures.
2. SPED Forms - compilation of material, information and interviews necessary for their completion.
3. Tutorial remediation - working with the children on a tutorial basis to remediate each child's individual learning problems.

I am most pleased that the School Committee realized the need for additional help and made the excellent choice of Mrs. Marie Sullivan, an enthusiastic, experienced teacher who is contributing a great deal to the program. The further addition of Mrs. Sears as secretary has enabled us to devote maximum time to work with the children.

We are most pleased with the completion of the room at the Spring Street School, which provides the necessary area, equipment, privacy and lack of distraction which the students desperately need. We are awaiting the completion of an equally suitable area at the Sunset Avenue School.

At present, there are 21 children receiving tutorial remediation 1 in Grade 1, 8 in Grade 2, 1 in Grade 3, 3 in Grade 4 and 8 from the Transitional Classes. In addition, 14 children are in the process of evaluation, and new recommendations are being received from classroom teachers and specialists.

We have made every effort to advance our knowledge in the field by attending SLD conferences, consultations with the Perceptually

Handicapped Bureau of the Department of Education, contact with the Mass. Association for Children With Learning Disabilities, reading recent publications and holding evaluating discussions.

The prospects for the following year are:

1. Screening of all first grade pupils.
2. Continuation of the extensive testing program for those previously screened.
3. Constant evaluation and improvement of our program.
4. More involvement of parents.
5. Continued education through teachers' enrollment in courses in this special area.

We should anticipate in the very near future, the addition of another part time teacher to care for the ever increasing number of pupils in need of this specialized help.

We greatly appreciate the support and cooperation of every teacher, administrator and member of the School Committee, and we are most optimistic of a year of success for our deserving youngsters.

Respectfully submitted,

MRS. MARLENA JOHNSKY
Director of Specific Learning
Disabilities

ENGLISH DEPARTMENT

Dear Mr. Fisher:

A quiet but comprehensive change was accomplished this year in the offerings of the High School English Department when we adopted an elective program for Juniors and Seniors. The School Committee deserves credit for having approved the plans for it last March. While this program has maintained the traditional offerings in American Literature and composition for all students and has not necessitated any additional expense, it has given students opportunity to choose in a hitherto restricted and mandatory subject; it has permitted them to read in many areas of modern literature, thereby meeting one of the recommendations of the High School Evaluating Committee.

The program will be continued next year, with opportunities for Sophomores to enter some of the courses in addition to their prescribed English class.

To develop the elective program properly, it will be necessary to shift some of our purchasing from printed to audio-visual ma-

terials. This does not represent added expense for the taxpayer; it represents a different emphasis in the expenditures.

The Cultural revolution that is sweeping America is inevitably felt in the secondary school, sometimes as apathy, sometimes as protest. We hope in the English Department that our elective program has helped to counter both apathy and protest, but we are very conscious that we must demand high-level scholarship of those students competing for college placement, as well as disciplined thinking of all students. This is no easy task today!

The only innovation we plan for next year is an interdisciplinary course in Humanities, which will involve the Social Studies Department and, we hope, other departments as well. We should offer training in Journalism, but space, teaching expertise, and equipment are not at hand for a thorough program. We also need a specialized program and teacher for reading disability on the secondary level, but again space and staff are not available.

Space is becoming a crucial factor in the maintainance -let alone the development - of the kind of education our young townspeople need for a successful future. We have received 115 pupils into the Seventh and Eighth grades, above the average for years previous to 1969. They are sandwiched into the "open spaces" of the High School program, and consequently they suffer in their social and academic education. They deserve a school with its own identity, educational policy, and activities program. It would be the greatest contribution that the Town of West Bridgewater could make toward the education of its youth to provide a separate facility for the Junior-High years.

Now, we should speak of the Language Arts program in the Elementary Schools. The acquisition of teachers in the Primary grades with contemporary Language Arts training has automatically increased the emphasis on oral fluency, individualized reading, and creative language activities. Our elementary curriculum has anticipated most of the recommendations in Minimum Curriculum Standards, issued by the Commonwealth this year and to be implemented in Massachusetts public education by 1972. Our task this coming semester will be to create a comprehensive and practical study guide which rounds out and articulates the Language Arts program now offered in Grades One to Six. Under the general direction of Mr. Oliver Millett, teachers in these grades will work through committees in the production of this course of study. It appears now that we were wise in our decision to delay construction of a formal guide until we had the necessary elements at hand: The State guidelines, our own revised experience, and a group of teachers conditioned in contemporary methods.

This report would not be complete without a note of thanks to the Administration, particularly to Mr. Burdin in the High School for his patience and encouragement in working out the elective program, to the High School teachers for their enthusiasm and time devoted to

developing new courses, to the Superintendent for his support in all these efforts, and to the School Committee for its foresight in the instance of the elective curriculum. Appreciation is due also to the Elementary teachers for their continued initiative in the Language Arts area.

It is our most concerned hope, however, that under the pressure of restrictive financial thinking, our Town's very considerable educational achievements will not be undercut by overcrowding and its attendant evils.

Respectfully submitted,

HELEN MILLETT, Chairman
English Department

MATHEMATICS

Dear Mr. Fisher:

It was a pleasure to be able to welcome the same staff at the Junior-Senior High when school reopened in September. There was one new teacher at the Rose L. MacDonald School and several new ones at Spring Street and Sunset Avenue. The latter were replacements for retired teachers and teacher transfers to specialized fields.

The groupings for mathematics in the elementary school continues. In a few instances, lack of classrooms and teachers do not allow the homogenous groups that would give our program optimum attention. These cases are isolated and the teachers involved are to be commended for their efforts.

The situation at the High School is more critical. Several hours were spent last Spring establishing various tracks for the students enrolled in the college mathematics program. These tracks allowed the students to be placed in a program in keeping with their ability and their needs for a continuing education. An equal amount of time was spent reorganizing the terminal mathematics program. New textbooks were secured in this program in order to better fulfill the mathematics needs of these students.

When classes were scheduled for September 1970, there was no mathematics teacher available for a Grade 9 Mathematics class. Hence, a teacher from another department is teaching this class. This situation did not cause as much frustration as did the scheduling of the college bound students.

Students in our honors program in grades ten, eleven, and twelve were put in classes with students whose needs and abilities required three years of college mathematics spread over a four year period.

The honor students receive five years of college preparatory mathematics in their four years. There was no evidence of the tracks we had established at the close of school last June.

Mathematics continues to play a most important role for those students seeking a higher education. We are proud of records made by our former students. We are making a concentrated effort to do as much for our current students. However, the situation this year has proven the number of our staff members is too limited to give the students an adequate mathematics program. It is my earnest hope provision will be made to add a new member to the Mathematics Department next year.

Computor Mathematics has been postponed for a year. However, Paul Lucius of the High School faculty, will take a course this year in preparation for such a program in the future.

My sincerest appreciation to the members of my staff for their unselfish dedication. A thank you to the Administration for allowing me to attend the Golden Jubilee Meeting of the National Council of Teachers of Mathematics in Washington, D. C. last Spring and for their interest and cooperation in behalf of our program.

Respectfully submitted,

MARIETTA KENT, Chairman
Mathematics Department

SCIENCE DEPARTMENT

Dear Mr. Fisher:

The science program has undergone some noteworthy changes during the past year. First, in order to meet the needs of a greater number of students, courses in general chemistry and general physics were initiated. These courses meet five times a week and enable the student to pursue a more difficult science yet not be involved with the technical aspects of the college preparatory program. Also, the earth science curriculum project (ESCP) proved to be fairly successful as a substitute for some of the general science classes at the 9th grade level.

In the junior high, texts are geared to the reading level of the students as much as possible, and through this program the teachers find that the students develop a greater interest in the course content.

Extensive use has been made of the audio-visual and photographic facilities now available to us. The video-tape system has provided us with a new means of expression, and has, in some instances, aided greatly in the presentation of scientific concepts and experi-

ments. The correlation of photography as visual aid has enhanced the possibilities for an improved learning situation in certain courses.

The department has been active in professional improvement with a majority of our teachers either pursuing in-service institute or National Science Foundation grants.

The science program in grades 1-6 has been strengthened by the acquisition of science kits and other allied equipment. A sequential program of study has been established for grades 1-8.

It is hoped that in the future we will be able to expand our program and offer an even wider range of subjects, including ecology and perhaps a course in historical science.

To keep abreast of the increasing student population, and to provide an interesting and diversified curriculum, there exists a definite need for more and better laboratory facilities, classrooms, and teachers.

Respectfully submitted,

ROBERT W. CHAPMAN
Science Department Chairman

SOCIAL STUDIES DEPARTMENT

Dear Mr. Fisher:

During the past year the Social Studies Department has continued its practice of reviewing, and updating its subject offerings and its approach toward educating today's students for tomorrow's world.

The Social Studies Department is attempting to give prime consideration to the dilemma of our youth caught in the conflicts of our culture and striving for security in a world of fantastic change and mounting crises. No other generation of man has ever grown to adulthood with the anxieties, concerns, and fears that have accompanied the threat of nuclear war, depletion of our natural resources, over-population, and the contamination of our environment. Change is so rapid and radical that they are faced with unique problems for which there are no precedents. Thus the practice of rote learning, of exhorting the lessons of the past, is becoming less helpful for students confronting the dilemmas that exist between puritan morality and liberation, between fear of the law and the lure of drugs, between demands for obedience and the determination to dissent, between hope of the future and despair over assassinated leaders, and between the ideal of textbooks and realities of life.

The social studies teachers and classes cannot obviously, solve

all of these complex problems, but they should provide students with methods of dealing with such problems more effectively. Students are learning to inquire, to analyze, and to evaluate; they can learn how to learn. They can practice value analysis, rational communication, decision-making, and conflict resolution. Teachers and students are learning together cooperatively, becoming partners in the learning experience; they are both realizing that their opinions, if reasonable, are considered important.

The Social Studies Department is attempting to provide the curriculum that is called for and needed. It is striving for credibility with contemporary society and for relevancy with today's youth. During this past year the Urban Geography program was developed into a two-year course offering; the anthropology unit in the Cultural History was enlarged in scope; a unit on the American Indian has been added to the United States History Curriculum. Within budgetary limitations supplementary readings in the form of paperback editions have been purchased for the enhancement of several courses, audio-visual aids are constantly being evaluated and added to the A-V resource center if found useful. New texts designed to help those students with reading problems have been added to several course offerings.

It is the hope of the Social Studies Department that the classes will continue to be homogeneously grouped; that the class sizes will not be increased; that new courses in sociology and psychology will be introduced in the next school year; and that a humanities program in conjunction with the English Department will be developed in the near future.

Respectfully submitted,

EDWARD F. CAFFREY, Chairman
Social Studies Department

HIGH SCHOOL LIBRARIAN

Dear Mr. Fisher:

I am pleased to submit my fourth annual report.

The school library is still experiencing growth in terms of materials, furnishings, and program.

This growth is continuing to make the library a more essential partner in the instructional process. During this past year tremendous improvements have been made in the quality and depth of our book and periodical collections. Our students and teachers are genuinely enthused about the wide variety of materials available. This is evidenced by the constant use of the facility and its materials

a fine indication of the quality of instruction going on in our high school.

Improvements in furnishings and equipment are serving to provide some convenience for the many students and teachers who use the library each day. The new shelving has been a most meaningful addition, allowing more accessible distribution of our growing book collection.

Active cooperation has been continuing between the high school and town libraries. The town librarian and I have worked out a system whereby students are allowed to use the town library each school day during its regular hours. However, because of the high school's present security precautions the door connecting the high school and the town library is not to be used.

I am hopeful that positive growth will continue with our students benefiting as a result.

Respectfully submitted,

SYLVESTER G. INGEME
High School Librarian

CHORAL MUSIC

Dear Mr. Fisher:

Classes in the Junior High are progressing more realistically this year as much time and effort has been spent in rescheduling. Most General Music Classes are now meeting twice weekly. Our concern was in the scheduling of a Junior High Chorus and Band. Now with the introduction of the new Activity Period, we hope to see this portion of our program developed to its fullest.

Both Junior and Senior High will again be represented at the annual SEMSBA auditions and hopefully in the two Festivals as well.

The High School Chorus will have four representatives taking part in this year's Southeast District Concert Festival to be held in January at Somerset, Mass. Two of our senior young men have also been recommended for the All State Music Festival to be held in Chicopee in April. We are very proud that our school has received this recognition and most grateful to the School Department and School Committee for encouraging this participation.

Both Junior and Senior High Choruses will also be taking part in the Christmas concerts in the High School as well as performing at the Rose L. MacDonald School in a portion of their holiday program.

The large and enthusiastic response to the Junior High Choral program has been particularly gratifying. Over fifty of these young people joined with the High School Chorus in welcoming Santa Claus at the Annual Pearl Harbor and Santa Parade held December 6th.

Both choruses are busily rehearsing audition and Festival music while at the same time building a repertoire to present during the annual Spring Concert and Graduation exercises.

General Music classes are enjoying the new Orff percussion instruments in use here for the first time. These consist of Marimbas, Orchestra Bells, Drums, tambourines, maracas, cymbals, etc. The bells and marimbas have been especially helpful in teaching the young people to read music and enabling them to find immediate success with the lettered keys guiding them in playing simple melodies. I feel that active participation is doing much to alleviate apathy among our teenagers.

Many of the upper classmen in our High School have expressed their desire to participate in other music electives. Hopefully in the near future we will be able to offer these young people a wider choice of electives in the Arts. (Music Appreciation, Harmony and Theory, etc.) At present there is but Chorus and Band available to them.

It has been said that music is the universal language. Perhaps it is through this approach that we will be able to "bridge the gap" of understanding between the adults and todays adolescents.

Respectfully submitted,

JOAN L. JAMES (Mrs.)
Choral Music Instructor

INSTRUMENTAL MUSIC

Dear Mr. Fisher:

The instrumental music department of the West Bridgewater School System encompasses the following outlines:

1. Homogeneous instrumental instructions on all the band instruments at the third & fourth grade levels, free of charge for one year. Third grade instructions have been inaugurated in order to supplement the student school population at the fourth grade level.

2. The middle school instrumental program engulfs the second & third year students who have completed the beginners' phase of instruction. They are made up of mostly students in grade five and six. Out of this evolved the "Middle School Band" under the direction of Mr. Arthur Hogan. This unit

is expected to gain experience in playing concert band music as well as performing on the street as a marching band.

3. The Junior High Band should be a successful unit carried over from the Middle School Band. Unfortunately, due to a non-school time rehearsal schedule (Tuesday, after school) the band has not been large enough even in numbers as well as quality to be considered a "Band" as such. As late as December, 1970 it has been decided to allow the Junior High Band to meet during one activity period per week. This concept of proper scheduling for a school organization is totally inadequate. If a quality school band is to evolve, time for band rehearsals, exclusive of activity period(s) should be the rule. A minimum of two school - time rehearsals for band only should be instituted in 1971.

4. The High School Band, small as it is, has shown itself proudly to the town during the football games, the November 11th parage (Veterans' Day) and the Christmas Parade.

If the Junior High Band Schedule can be improved, the High School Band will, I'm sure, not only increase in size, but increase in quality. The next two years will show a great improvement in the High School Band if the above suggestions are implemented.

May I also suggest the following idea for the betterment of the music department of our schools.

Even with the very small staff in the music department, too small in fact; the over all program should be coordinated by one individual in order to make it function more properly.

I strongly recommend that a music director be appointed to coordinate the music program. West Bridgewater is one of the very few communities in our State that has more than one music teacher yet hasn't a Music Director.

Respectfully submitted,

ROBERT E. CORBETT
Instrumental Music Instructor

ELEMENTARY ART

Dear Mr. Fisher:

Last year, my first as Art Instructor for grades 1-6, was undoubtedly one of my most happy teaching years. I attribute this mostly to the philosophy that Art is an expression of one's feelings and since one's thoughts and feelings are very personal, no two

people should have identical representations. This is probably the only area in the elementary grade structure, at least, where a teacher is not required to make a judgement of right or wrong. It is, therefore, extremely important, I feel, for everyone to have this relaxing experience of instruction with no fear of failure. It would be ideal if in grades 1-3 this might be on a weekly basis instead of every other week, but I would like to commend these teachers for supplementing my program when I am not visiting these classes.

At the end of last year, as an experiment in grade 6, we had a few lessons in which pupils did research and I showed slides of the life and work of Michaelangelo and Van Gogh. The response was so pleasant that starting this fall we have done mini sketches of four American artists with an attempt to relate them to a time in American history. Again time does not allow us to do too much since we still must have time for our own self expression. Ten members from these classes and I visited the Connick Studios in Boston recently to see how stained glass windows were made. We were impressed by the amount of time that was involved, beginning on the drawing board to the finished window. It was very gratifying to me when the boys and girls then visited the Fine Arts Museum to see their excitement upon seeing the originals of Homer, Whistler, Eakins, Sargent and others we hope to study or had briefly mentioned in class. Hopefully next year, I would like to start, in a small way, Art Appreciation in all grades 1-6. At this lower grade level we would display selected prints and very briefly discuss the picture and artist. In the same way I hope to build an art vocabulary so that when these children are ready for Junior High, they have a fairly good knowledge of various art media and methods of expression.

I could not conclude this report without thanking all with whom I work and all administrators under whom I work. Without their genuine interest in my area and response to my requests, my job could not be as meaningful and in turn as stimulating to my pupils.

Respectfully submitted

MARION MACDONALD
Art Teacher

ATHLETICS

Dear Mr. Fisher:

The purpose of the athletic program at West Bridgewater High School is to help students develop certain values, attitudes, skills and a competitive spirit which will to make them contributing help citizens during their adult life. By combining our efforts with those

of the academic phase of the school program we are able to accomplish these objectives. We feel that a person must be able to handle both victory and defeat and hopefully he becomes a better person with each day of participation.

During the 1970 school year we expanded our program to include tennis. During the winter season we had 24 boys on the varsity and junior varsity basketball teams, 18 boys on the freshman team, and 65 boys on the junior high team. The girls varsity and junior varsity teams had 40 participants. There were a total of 147 participants during the winter season. In the spring we had 30 boys involved in high school baseball, 25 boys in junior high and high school track, 13 boys in tennis, 14 boys in golf and 30 boys in junior high baseball. The girls had 30 participants in softball. During the Spring there were a total of 132 participants. The fall season found 24 boys on our very successful football team which compiled an 8 win-1 loss record. We had 37 boys in freshman football, 24 boys in cross country and 30 girls in field hockey. There was a total of 115 participants during fall sports.

The athletic program continues to stress student discipline. We feel two major ideas taught in our program are discipline and responsibility and we will continue our efforts in these endeavors. We have had many compliments regarding the appearance and actions of our representatives from other towns and I know this will continue.

Respectfully submitted,

PAUL SARGENT
Director of Athletics

DINING ROOM

Dear Mr. Fisher:

Following is a brief report of our School Lunch Program for the year 1969-1970. The four schools in our town are provided a lunch that meets the standards of the Commonwealth of Massachusetts and the United States Department of Agriculture.

Members of the Field Nutrition Staff visited our schools and suggested we close the Spring Street Kitchen. After much consideration this was done, now our satellite program is working well with the Rose L. MacDonald School serving as the main kitchen.

Mr. Turner transports the lunches to both the Spring Street and Sunset Avenue Schools, then the Staff members take over.

We strive for an efficient lunch program, providing tasty, nutritionally complete meals for the students and the teachers, to promote good morale and public relations. An effective School Lunch

requires "team work" which is evident in our program.

We welcome parent visitation at all times.

Respectfully submitted,

EMMA MARZELLI
Dining Room Supervisor

MAINTENANCE

Dear Mr. Fisher:

I herewith submit my report for the year 1970.

The largest projects completed this year were; the installing of all new lockers in the boys' locker rooms at the High School, all the rooms in that area were completely repainted, much of the interior of the Sunset Avenue School was repainted, a new leaching area for the sewerage system of the latter school was put into service, the bleachers alongside the football field were repaired and repainted, and another section of the play area at the Spring Street School was hot-topped.

In addition to the above the men have carried out a number of repairs on the schools as well as building work and storage areas for special teachers, repairing furniture, and building equipment and fixtures for use in the classrooms.

Work started on the replacement of the second story roof section at the High School and was progressing well until the severe weather of early December necessitated a temporary halt to the project which will be resumed in early spring. In November termites were discovered in the gymnasium floor and it has been necessary to call upon an exterminating firm to eliminate this problem.

Vandalism reached unusually high proportions toward the end of the 1969-1970 school year but this fall it has returned to a much more normal rate. Window breakage has actually been less in 1970 than in previous years. Undoubtedly the generally high caliber of our young people and good police protection have contributed to this reduced breakage.

Due to the several bomb scares since school opened and because of the increasing amount of equipment in the building the School Committee has established 24 hour security on the High School with the hiring of a night watchman.

We have problems from time to time but with the help of good custodians, maintenance men, principals, teachers, and the School

Committee they are taken care of. I wish to thank you for your help and understanding and I am looking forward to next year.

Respectfully submitted,

WARREN TURNER
Director of Maintenance

DIRECTORY OF TEACHERS

TEACHERS	GRADE OR SUBJECT	PREPARATION
Mrs. Carol J. Anderson, B.S.	Household Arts	University of Massachusetts
Donald G. Blackett, B.S.	Art	Massachusetts College of Art
Miss Sandra A. Bousquin, B.S.	English	Boston University
Ronald Broman, A.B.	Social Studies	State College at Bridgewater
Douglas Bromley, B.S.	Science	State College at Bridgewater
James B. Butler, A.B.	Latin	St. Paul's College
Mrs. Matilda E. Bystrom, B.S.	English	State College at Bridgewater
Edward F. Cameron, M. Ed.	English	State College at Bridgewater
David Chuckran, B.A.	Biology	State College at Bridgewater
Mrs. Susanne M. Cleary, B.A.	English	State College at Bridgewater
Roger A. Coelho, B.S.	Mathematics	State College at Bridgewater
Robert Corbett, M. Ed.	Music	State College at Bridgewater
Miss Anne Davenport, B.A.	Social Studies	State College at Bridgewater
Miss Susan Deeran, M. A.	French	Sorbonne, University of Paris
Joseph A. Dermont, M.A.	English	Loyola, University of Chicago
J. Stephen Eberly, M. Ed.	Business	Boston University
Mrs. Liette M. Fregeau, M. Ed.	French	State College at Bridgewater
John W. Frick, Jr., A.B.	English	Barrington College
Christos Giannaros, B.S.	Reading	Northeastern University
Miss Barbara J. Hanssen, B.S.	Physical Education, Girls	State College at Bridgewater
Miss Ann Herrick, M.A.	English	University of Maine
Paul Hersey, B.S.	Business	Babson Institute
Mrs. Jill Horwitz, B.S.	English	Boston University
Sylvester Ingeme, A.M. Ed.	Librarian	Suffolk University
Mrs. Joan L. James, B.A.	Art and Vocal Music	Marywood College
Mrs. Elaine H. Laughton, B.S.	Household Arts	University of Alabama

TEACHER	GRADE OR SUBJECT	PREPARATION
Paul Lucius, Jr., B.A.	Mathematics	State College at Bridgewater
Hans-Ola Malmstedt, B.A.	Spanish	University of New Hampshire
Charles J. Monestere, Jr., B.S.	Science	State College at Bridgewater
Byron W. Morgan, A.B.	Science	State College at Boston
Eugene Mozzone, A.S.C.	Industrial Arts	State College at Bridgewater
Miss Patricia Mullin, M.A.	Mathematics	Stonehill College
Mrs. Patricia A. Murphy, B.S.	Speech	Boston University
Lawrence Nangle, A.B.	Mathematics	State College at Boston
Edward O'Donoghue, B.S.	Science	State College at Boston
Walter E. Olson, B.S.	Social Studies	State College at Bridgewater
Mrs. Patricia Petrovek, B.S.	Social Studies	Boston University
Allen B. Rapp, B.S.	Physical Education, Boys	University of New Hampshire
Stanley C. Reed, M. Ed.	Biology	Boston University
Malcolm Reese, A.B.	Social Studies	State College at Bridgewater
Miss Margaret Roche, B.A.	English	State College at Framingham
Mrs. Marie A. Rosenthal, M.E.	Social Studies	State College at Bridgewater
Edward Rollins, Jr., B.A.	Art	Tufts University
Paul C. Sargent, M.E.	Mathematics	State College at Bridgewater
Mrs. Sarah B. Shukis, M.C.S.	Business	Boston University
Nicholas Vardack, B.S.	Industrial Arts	State College at Fitchburg
Mrs. Eleanor vonBretzel, B.S.	Mathematics	University of Maryland
Robert C. Woods, M. Ed.	Social Studies	University of Maine

ROSE L. MACDONALD SCHOOL

Roy G. Lundin, Jr., B.S.	Grade 6	Eastern Nazarene
Miss Mary Nelson, B.S.	Reading Supervisor	State College at Bridgewater
Allan Cohen, B.S.	Grade 6	New York University

TEACHER	GRADE OR SUBJECT	PREPARATION
Mrs. Thelma Cook	Grade 4	Castine Normal
Mrs. Bernice Ditchett, B.S.	Grade 4	State College at Bridgewater
Wayne Dufault, B.A.	Grade 6	Stonehill College
Mrs. Eleanor Estabrooks, B.S.	Grade 6	State College at Bridgewater
Mrs. Gertrude Estabrooks, B.S.	Grade 6	State College at Bridgewater
Peter G. Femino, Jr., M. Ed.	Grade 6	Boston College
Mrs. Judith Frick, B.S.	Grade 5	State College at Bridgewater
Richard Harrison, M. Ed.	Grade 6	Suffolk University
Arthur Hogan, B.M.	Music, Elementary	Boston University
Mrs. Anna Howe, B.S.	Grade 5	State College at Bridgewater
Mrs. Mary Humphrey, A.B.	Grade 5	Monmouth College
Mrs. Katherine Keough, B.S.	Grade 4	Worcester Teachers College
Mrs. Marion MacDonald, B.S.	Art, Elementary	Massachusetts College of Art
Mrs. Ethel Marr	Grade 4	North Adams Normal
Miss Fontaine Metta, B.S.	Grade 5	State College at Bridgewater
Robert J. Nichols, Jr., B.S.	Physical Education, Elem.	Northeastern University
Mrs. Alma Rossi, B.S.	Grades 5 & 6	State College At Bridgewater

SUNSET AVENUE SCHOOL

Mrs. Barbara Laffoley, B.A.	Head Teacher, Grade 2	Boston University
Mrs. Valarie Narsasian, B.S.	Grade 2	State College at Boston
Mrs. Myrtle Ryan	Grade 2	Eastern State Normal
Miss Linda Robinson, B.S.	Grade 2	Clarion State College, Penna.
Mrs. Frances Williams, B.S.	Grade 2	Ohio State University

TEACHER	GRADE OR SUBJECT	PREPARATION
SPRING STREET SCHOOL		
Miss Judith Flynn, B.A.	Speech Therapist	University of Massachusetts
Mrs. Jessie Anderson, B.S.	Grade 1	State College at Bridgewater
Miss Melody Bonney, B.A.	Grade 3	Tufts University
Mrs. Margaret Boynton, B.S.	Reading	State College at North Adams
Miss Cynthia Faxon, B.S.	Grade 1	State College at Bridgewater
Mrs. Gladys Freeman	Grade 1	State College at Bridgewater
Mrs. Geneva Garvey, B.S.	Grade 1	State College at Bridgewater
Miss Judith Hickey, B.S.	Grade 3	State College at Bridgewater
Mrs. Joyce Francis, B.A.	Grade 3	Barrington College
Mrs. Marion Phaneuf, B.A.	Grade 2	St. Joseph's College
Mrs. Alma Rohdin	Grade 1	Lesley Normal
Miss Kathryn Sardella, B.A.	Grade 3	Curry College
Mrs. Gladys Tallman, B.S.	Grade 3	Framingham State College
Mrs. Emma Taylor	Grade 3	State College at Bridgewater
Mrs. Shirley Thorpe, B.S.	Grade 1	State College at Hyannis
Mrs. Lillian Webster, B.S.	Grade 3	State College at Bridgewater
Miss Anne Fagan	Physical Education Interne	Northeastern University
DEPARTMENT CHAIRMEN		
Robert L. Todd, M.Ed.	Audio-Visual Director	State College at Bridgewater
Mrs. Helen Millet, C.A.G.S.	English	Boston University
Mrs. Marietta Kent, B.S.	Mathematics	State College at Bridgewater
Robert W. Chapman, M.Ed.	Science	University of Vermont
Edward F. Caffrey, B.S.	Social Studies	Holy Cross College
Frank F. Dunn, Jr., M.Ed.	Guidance Director	State College at Bridgewater

TEACHER	GRADE OR SUBJECT	PREPARATION
Mrs. E. Olivia Lawson, A. B.	Guidance Counsellor	Upsala College
Pat Guercio, M. Ed.	Special Education	State College at Worcester
Robert Fantasia, B. S.	Special Education	Boston State College
Mrs. Virginia Nolan, B. S.	Special Education	State College at Bridgewater
Miss Ann Sullivan	Assn't-Special Education	Northeastern University - Tufts
Mrs. Marie Sullivan, B. S.	Specialist	State College at Bridgewater
Mrs. Marlena Johnsky, M. Ed.	Specialist	Boston State College
Mrs. Laurel Johnson, B. S.	Special Education	State College at Bridgewater

TREASURER

The financial transactions of the Town for the year 1970 may be briefly summarized as follows:

Cash on hand, December 31, 1970	
General Fund	393,469.09
High School and Library Addition account	29,207.64
Receipts from the collector	1,871,580.02
Receipts from other sources	2,273,047.06
Payment of Selectmen's Warrants	4,185,950.14
Tax Title Accounts	17,288.82
Tax Title Redemptions	36,370.90

It was necessary to borrow the sum of $800,000 during 1970 to meet our obligations prior to the receipt of the Real Estate taxes, the bulk of which becomes available after November 1st.

The appropriation to pay interest on short-term borrowing was $14,309.00; the amount spent was $14,261.98. A break-down of the short term borrowings is as follows:

Date of Issue	Amount of Note	Bank	Int. Rate	Int. Cost
4-1-70	$150,000.00	Plym. Home Nat'l Bank	.4.17	$3,805.13
4-29-70	$150,000.00	First Bristol County Nat'l.	3.97	3,142.92
6-5-70	$200,000.00	First Bristol County Nat'l.	4.75	4,063.89
7-17-70	$150,000.00	Norfolk County Band & Trust	5.42	2,529.33
9-17-70	$150,000.00	Boston Safe Deposit & Trust Co.	3.53	720.71
	$800,000.00			$14,261.98

Amount appropriated	$14,309.00
Amount spent 99.67%	14,261.98
Balance	$ 47.02

Cemetery Trust Funds

		Dec. 31 1969	Income Earned	Income Paid Out	Dec. 31 1970
Alger-Everard	Bridgewater Savings Bank	232.24	11.98	12.00	232.22
Alfred E. Alger	Bridgewater Savings Bank	217.10	11.18	12.00	216.28
Nathan J. Alger	Bridgewater Savings Bank	107.01	5.51	5.00	107.52
Sanford Alger	Bridgewater Savings Bank	53.54	2.74	2.50	53.78
William Burke	Bridgewater Savings Bank	176.29	9.07	9.00	176.36
Myra A. Clapp	Bridgewater Savings Bank	438.50	22.60	20.00	441.10
Davis Copeland	E. Bridgewater Savings Bank	204.00	10.50	9.00	205.50
Mrs. Henry Copeland	Bridgewater Savings Bank	103.86	5.33	4.00	105.19
Lyman & Pardon Copeland	E. Bridgewater Savings Bank	684.59	38.42	30.00	693.01
Samuel G. Copeland	Bridgewater Savings Bank	216.03	11.13	10.00	217.16
Samuel G. & James Copeland	Bridgewater Savings Bank	1,172.67	65.82	60.00	1,178.49
Martha K. Crosby	Bridgewater Savings Bank	107.91	5.54	5.00	108.45
Mary A. Dwyer	Bridgewater Savings Bank	109.12	5.61	5.00	109.73
Michael Dwyer	Bridgewater Savings Bank	105.42	5.42	5.00	105.84
John E. & Desier L. Gould	Bridgewater Savings Bank	104.78	5.39	5.00	105.17
Hartwell Fund	Bridgewater Savings Bank	316.13	16.31	14.50	317.94
Etta L. Hartwell	Bridgewater Savings Bank	478.43	24.67	-	503.10
Frank P. Hatch	E. Bridgewater Savings Bank	169.05	8.71	8.00	169.76
Julia M. Hooper	E. Bridgewater Savings Bank	326.01	16.81	-	342.82
Alba Howard	Bridgewater Savings Bank	106.03	5.46	5.00	106.49
Isabelle Howard	Bridgewater Savings Bank	105.30	5.41	5.00	105.71
S. Nelson Howard	Bridgewater Savings Bank	106.02	5.46	5.00	106.48
Samuel H. Howard	Bridgewater Savings Bank	107.96	5.55	5.00	108.51
Harriet M. Jennings	Bridgewater Savings Bank	105.08	5.41	5.00	105.49
Abbie B. Jones	Bridgewater Savings Bank	105.45	5.42	5.00	105.87
Frank B. Jones	Bridgewater Savings Bank	190.97	9.83	10.00	190.80
James C. Keith	Bridgewater Savings Bank	6,518.81	363.13	250.00	6,631.94
Sumner D. Keith	Bridgewater Savings Bank	116.86	6.01	6.00	116.87
Smith R. Kelley	Bridgewater Savings Bank	602.49	33.24	30.00	605.73
Warren C. Kinney	E. Bridgewater Savings Bank	205.47	10.58	10.00	206.05
Henry J. LeLacheur	Bridgewater Savings Bank	109.58	5.62	5.00	110.20
Elihu Leonard	Bridgewater Savings Bank	327.72	16.88	17.50	327.10

		Dec. 31 1969	Income Earned	Income Paid Out	Dec. 31 1970
Azel Lothrop	Bridgewater Savings Bank	191.60	9.85	9.00	192.45
Joshua Morse	Bridgewater Savings Bank	137.55	7.07	6.50	138.12
Emma F. Packard	Bridgewater Savings Bank	337.40	17.37	17.00	337.77
Fred A. Perkins	Bridgewater Savings Bank	105.69	5.43	5.00	106.12
Rosa R. Shaw	Bridgewater Savings Bank	389.66	20.08	17.00	392.74
Sarah F. Shipman	Bridgewater Savings Bank	106.25	5.46	5.00	106.71
Oren A. Smith	Bridgewater Savings Bank	164.24	8.46	8.00	164.70
South St. Cemetery	Bridgewater Savings Bank	201.37	10.37	-	211.74
Flora Snell	Bridgewater Savings Bank	215.09	11.08	10.00	216.17
Robert Tibbetts	Bridgewater Savings Bank	106.08	5.46	5.00	106.54
Charles C. Thayer	Bridgewater Savings Bank	433.25	22.33	-	455.58
Wilson-Eagan	Bridgewater Savings Bank	212.30	10.93	10.50	212.73
		16,630.90	894.63	667.50	16,858.03

LIBRARY TRUST FUNDS

	Balance 12-31-70		Balance 12-31-70
Cornelia Alger	675.00	Frances E. Howard	500.00
Edith Dunbar Blanchard	13,717.00	Mary L. Perkins	1,000.00
Mary N. K. Edgerly	500.00	William J. & Anna C. Howard	2,651.43
Nathan Copeland	500.00	Mary P. Whitman	15,000.00
E. P. & M. O. Dalton	250.00	Total This Column	19,151.43
	15,642.00	Amount forward	15,642.00
			34,793.43

	Balance 1969	Interest	Income	Payments	Balance 1970
Library Interest Account #1	3,969.17	204.02	782.50	923.47	4,032.22
Library Interest Account #2	1,904.26	85.18	337.89	1,316.30	1,011.03
Library Interest Account #3	1,258.26	44.62	743.01	913.19	1,132.70
	7,131.69	333.82 +	1,863.40	3,152.96	6,175.95

SCHOLARSHIP TRUST FUNDS

William J. & Anna Clifford Howard	5,190.40	-	-	-	5,190.40

SUMMARY

	Balance 1969	Interest	Income	Payments	Balance 1970
Cemetery Trust Funds	16,630.90	894.63	-	667.50	16,858.03
Library Trust Funds, Principal	34,793.43	-	-	-	34,793.43
Library Trust Funds, Interest	7,131.69	333.82	1,863.40	3,152.96	6,175.95
William J. & Anna C. Howard Scholarship Fund	5,190.40	-	-	-	5,190.40
Stabilization Fund	8,332.83	551.13	-	-	8,883.96
Conservation Commission Fund	2,703.27	152.82	-	-	2,856.09
	74,782.52	1,932.40	1,863.40	3,820.46	74,757.86

BONDED INDEBTEDNESS SCHOOL BONDS

Date of Maturity	1.9% Bonds Issued 2/15/52	2.5% Bonds Issued 4/1/55	3.25% Bonds Issued 6/1/61	3.25% Bonds Issued 6/1/61	4% Bonds Issued 12/1/66	4.25% Bonds Issued 7/15/67	4.2% Bonds Issued 11/15/70	Total	Payment Per Yr.
1971	15,000	20,000	10,000	15,000	55,000	15,000	10,000	140,000	140,000
1972	15,000	20,000	10,000	15,000	55,000	15,000	10,000	140,000	140,000
1973		20,000	10,000	15,000	55,000	15,000	10,000	125,000	125,000
1974		20,000	10,000	15,000	55,000		10,000	110,000	110,000
1975		20,000	10,000	15,000	55,000			100,000	100,000
1976-77			20,000	30,000	110,000			160,000	80,000
1978			10,000	10,000	55,000			75,000	75,000
1979-81			15,000	30,000	165,000			210,000	70,000
1982-86					250,000			250,000	50,000
Totals	30,000	100,000	95,000	145,000	855,000	45,000	40,000	1,310,000	-

WATER BONDS

Date of Maturity	3.5% Bonds Issued 9/15/58	3.3% Bonds Issued 11/15/63	3.2% Bonds Issued 8/1/64	3.2% Bonds Issued 9/15/65	4% Bonds Issued 9/15/67	Total	Payment Per Yr.
1971	5,000	3,000	10,000	10,000	20,000	48,000	48,000
1972-73	10,000	6,000	20,000	20,000	40,000	96,000	48,000
1974-77		8,000	20,000	40,000	80,000	148,000	37,000
1978		2,000	5,000	5,000	20,000	32,000	32,000
1979			5,000	5,000	20,000	30,000	30,000
1980				5,000	15,000	20,000	20,000
1981-1982					30,000	30,000	15,000
Totals	15,000	19,000	60,000	85,000	225,000	404,000	-

VARIOUS ISSUES

Date of Maturity	4.25% Bonds Town Off. Bldg.	4% Bonds Manley St. Ext.	4.2% Bonds N. Main St. Drainage	Total	Payment Per Yr.
1971	5,000	10,000	9,000	24,000	24,000
1972-75		40,000	20,000	60,000	20,000
Totals	5,000	50,000	29,000	84,000	-

To be appropriated in 1971:

Department	Bond Principal	Bond Interest	Total
School	$140,000.00	$47,863.75	$187,863.75
Water	48,000.00	14,792.00	62,792.00
Town Office Remodeling	5,000.00	212.50	5,212.50
Manley St. Extension	10,000.00	2,000.00	12,000.00
N. Main St. Drainage	9,000.00	1,218.00	10,218.00
	$212,000.00	$66,086.25	$278,086.25

ANNUAL REPORT

OF THE

ACCOUNTANT

OF

WEST BRIDGEWATER
Massachusetts

FOR THE YEAR ENDING DECEMBER 31, 1970

To the Board of Selectmen:

I submit herewith my Annual Report in accordance with Section 61, Chapter 41, General Laws, for the year ending December 31, 1970.

ARTHUR E. CHAVES
Town Accountant

TOWN OF WEST BRIDGEWATER
BALANCE SHEET - DECEMBER 31, 1970
GENERAL FUND

ASSETS

Cash:		
General	344,361.90	
School construction	73,070.02	417,431.92
Taxes Receivable:		
1970 - Real	102,014.08	
- Personal	2,257.63	104,271.71
1969 - Personal		73.71
Taxes in Litigation		1,128.44
Tax Titles	17,288.82	
Tax Possessions	2,135.91	19,424.73
Motor Vehicle Excise:		
1970	26,818.63	
1969	573.39	27,392.02
Departmental Receivables:		
Trailer park fees	132.00	
Veterans services	16,470.18	
Farm animal excise	415.75	17,017.93
Highway - Chapter 90 Construction:		
State	16,267.27	
County	11,963.89	28,231.16
Water Receivables		
Rates	11,528.89	
Liens	2,579.29	14,108.18
Underestimates:		
State parks and reservations	647.76	
Mosquito control	1,033.59	
Old Colony planning	271.60	1,952.95
Total		631,032.75

LIABILITIES AND RESERVES

Unexpended Appropriations - Schedule A		237,323.60
Reserve for Abatements:		
1970	19,755.58	
1969	73.71	19,829.29
Reserve Fund - Overlay Surplus		11,955.60
Special Tax Revenue - Litigation		1,128.44
Revenue Reserved until Collected:		
Tax Title & Possessions	19,424.73	
Motor Vehicle Excise	27,392.02	
Departmental Receivables	17,017.93	
Highway - Chapter 90 Constr.	28,231.16	
Water Receivables	14,108.18	106,174.02
Unclaimed Checks		425.98
Employee Withheld Taxes		36,748.81
Overestimates:		
County Tax Assessment		3,941.96
Recoveries - Welfare		350.00
Surplus Revenue - Exhibit B		213,155.05
Total		631,032.75

TRUST AND INVESTMENT FUNDS

Cash and Securities	72,392.05	Stabilization Fund	8,883.96	8,883.96
		Library Funds	40,969.38	40,969.38
		Cemetery Perpetual Care Funds	16,858.03	16,858.03
		W.J. & A.C. Howard Scholarship Funds]	5,190.40	5,190.40
		Conservation Fund		490.28
Total	72,392.05	Total		72,392.05

DEBT FUND

Net Funded or Fixed Debt	$1,798,000.00	School Loans	$1,310,000.00
		Water Loans	404,000.00
		Town Hall Remodeling	5,000.00
		Manley Street Construction Loan	50,000.00
		North Main Street Drainage	29,000.00
Total	$1,798,000.00	Total	$1,798,000.00

TOWN OF WEST BRIDGEWATER

EXHIBIT B

EXCESS AND DEFICIENCY - DECEMBER 31, 1970

January 1, 1970 Balance			144,537.24
Add - Tax Title redemptions & sales		37,176.19	
- State and County aid to Highways		26,518.84	
- Unexpended Appropriations - Schedule B		61,046.27	
- Estimated receipts - excess of actual over estimated - Schedule C		25,843.70	
- Personal property tax - adjustment		.01	
Water Surplus		1,072.36	151,657.37
			296,194.61
Deduct - Tax title takings		33,442.56	
- Appropriations:			
Chapter 90 - Construction	18,750.00		
School expenses	16,347.00		
Tree Warden - equipment	4,500.00		
Veterans' services	10,000.00	49,597.00	83,039.56
December 31, 1970 Balance (Exhibit A)			213,155.05

TOWN OF WEST BRIDGEWATER

BALANCE SHEET - DECEMBER 31, 1970

SCHEDULE A - UNEXPENDED APPROPRIATIONS

GENERAL FUND

General:	
Town waterways	500.00
Highway:	
Chapter 90 Construction	4,092.49
Chapter 90 Maintenance	6,000.00
Drainage - North Main	4,264.00
Culverts - Maple	7,000.00
Public welfare:	
Administration	2,617.81
Aid	14,380.90
School:	
Hot Lunch	3,960.68
Athletics	3,443.14
Roof repairs	28,606.00
Construction	73,070.02
Title I - Economic Opportunity Act	6,878.29
Title II - Library Aid	72.30
Title III - National Defense Education	1,039.50
Title V - Guidance	645.50
National Defense - 874 - Impacted Areas	11,996.00
W. J. & A. C. Howard Scholarship Fund	273.63
Library:	
State Aid	1,265.25
Dog Fund	1,432.34
Conservation Fund	337.46
Total	171,875.31
Water:	
Pumping station & well	63,217.71
Test wells	1,419.91
Water mains	810.67
Total	65,448.29
Total	237,323.60

TOWN OF WEST BRIDGEWATER

SCHEDULE B - GENERAL APPROPRIATIONS

Account	Unexpended Balance 1-1-70	Appropriation	Transfer from Reserve	Receipts Transfers	Expended	Reverting to Revenue	Unexpended Balance 12-31-70
Selectmen	-	4,350.00	-	-	4,169.40	180.60	-
Accountant	-	4,370.00	-	-	4,319.10	50.90	-
Treasurer	-	9,625.00	323.21	-	9,948.21	-	-
Collector	-	9,490.00	-	-	9,270.27	219.73	-
Assessors	-	7,325.00	-	-	7,029.08	295.92	-
Town Clerk	-	4,755.00	-	-	4,610.70	144.30	-
Election & Registration	-	4,225.00	-	-	4,113.40	111.60	-
Town Hall & Offices	-	6,960.00	157.74	-	7,117.74	-	-
Moderator	-	50.00	-	-	50.00	-	-
Finance Committee	-	400.00	-	-	231.14	168.86	-
Law & Town Counsel	-	6,000.00	-	-	5,243.39	756.61	-
Contributory Retirement	-	31,144.00	-	-	31,144.00	-	-
Collector Equipment	-	145.00	-	-	135.00	10.00	-
Town Clerk Equipment	-	385.00	-	-	385.00	-	-
Election & Registration Equip.	-	400.00	-	-	373.73	26.27	-
Fire Station Painting	-	3,670.00	-	-	3,095.23	574.77	-
Police	-	97,835.00	3,538.27	-	101,373.77	-	-
Fire	-	68,085.00	-	-	64,424.42	3,660.58	-
Police Equipment	2,700.00	-	-	-	2,600.90	99.10	-
Police Cruisers	-	4,800.00	-	-	4,500.00	300.00	-
Fire Equipment	-	4,125.00	-	-	4,046.39	78.61	-
Tree Warden	-	34,355.00	-	-	32,824.25	1,530.75	-
Tree Warden Equipment	-	400.00	-	-	395.50	4.50	-
Appeals Board	-	350.00	-	-	282.25	67.75	-
Civil Defense	-	890.00	-	-	745.00	145.00	-
Dog Officer	-	1,000.00	-	-	1,000.00	-	-
Inspector of Buildings	-	2,825.00	-	-	2,766.48	58.52	-
Inspector of Gas	-	550.00	34.00	-	584.00	-	-
Inspector of Wires	-	1,025.00	-	-	962.00	63.00	-
Industrial Development Comm.	-	500.00	-	-	-	500.00	-
Engineering Service	-	1,000.00	-	-	485.00	515.00	-
Planning Board	-	400.00	414.84	-	814.84	-	-
Sealer of Weights & Measures	-	330.00	-	-	322.52	7.48	-
Hydrants	-	9,826.00	-	-	9,826.00	-	-
Inspector of Building-Equip.	-	135.00	-	-	120.00	15.00	-
Town Waterways	-	500.00	-	-	-	-	500.00
Tree Warden - Chipper	-	4,500.00	-	-	4,492.64	7.36	-

Account	Unexpended Balance 1-1-70	Appropriation	Transfer from Reserve	Receipts Transfers	Expended	Reverting to Revenue	Unexpended Balance 12-31-70
Health	-	18,975.00	-	-	17,873.56	1,101.44	-
Health -Dump Road	-	500.00	-	-	-	500.00	-
Dog Pound	-	3,000.00	-	T(3,000.00)	-	-	-
Legal Obligations - 1969	-	791.79	-	-	710.07	81.72	-
Highways	-	142,665.00	-	-	129,804.88	12,860.12	-
Chapter 90 Construction	15,496.96	25,000.00	-	-	36,404.47	-	4,092.49
Chapter 90 Maintenance	6,000.00	-	-	-	-	-	6,000.00
Progressive Ave., Contr.	5,284.68	-	-	-	2,971.60	2,313.08	-
Street Lights	-	15,974.00	-	-	15,599.94	374.06	-
Drainage - State Road	-	29,600.00	-	3,500.00	28,836.00	-	4,264.00
Highway - Culverts	7,000.00	-	-	-	-	-	7,000.00
Snow Removal - 1969	(541.92)	-	-	541.92	-	-	-
Highway Truck	-	5,200.00	-	-	4,955.00	245.00	-
Highway - Sidewalk Constr.	-	5,000.00	-	(4,500.00)	-	500.00	-
Highway Equipment	-	1,550.00	-	-	1,513.12	36.88	-
Veterans Services	-	49,305.00	-	-	45,868.32	3,436.68	-
Public Welfare - Adm.	2,617.81	-	-	-	-	-	2,617.81
Public Welfare - Aid	14,380.90	-	-	-	-	-	14,380.90
School	-	1,344,859.00	-	-	1,317,191.71	27,567.29	-
School Hot Lunch-Revolv.	538.40	-	-	87,707.66	84,285.38	-	3,960.68
School Athletics-Revolv.	2,209.79	-	-	4,651.25	3,417.90	-	3,443.14
School Athletics	-	15,658.00	-	-	15,658.00	-	-
School-Roof repairs	-	44,500.00	-	-	15,894.00	-	28,606.00
School Construction	75,847.57	-	-	-	2,777.55	-	73,070.02
School Sewerage	2,405.00	-	1,473.00	-	3,878.00	-	-
School-Title I	3,956.48	-	-	10,115.00	7,193.19	-	6,878.29
School-Title II	-	-	-	1,191.79	1,119.49	-	72.30
School-TitleIII	4,898.11	-	-	1,039.50	4,898.11	-	1,039.50
School-Title V	800.00	-	-	645.50	800.00	-	645.50
School-Title VI	63.13	-	-	-	63.13	-	-
School-Smith, Barden, Hughes	1.50	-	-	-	1.50	-	-
W. J. & A.C. Howard Scholarship	210.87	-	-	262.76	200.00	-	273.63
School-Nat'l. Defense-874	6,345.00	-	-	11,996.00	6,345.00	-	11,996.00
School-Vocational Education	-	1,369.00	-	-	1,369.00	-	-
School-Appraisal-Howard Schl.	-	3,000.00	-	-	2,500.00	500.00	-
School-Southeastern Regional	-	47,690.00	-	-	47,690.00	-	-
Libraries	-	19,090.00	-	-	19,025.52	64.48	-

Account	Unexpended Balance 1-1-70	Appropriation	Transfer from Reserve	Receipts Transfers	Expended	Reverting to Revenue	Unexpended Balance 12-31-70
Library-Trust Fund #1	-	-	-	1,655.97	1,655.97	-	-
Library-Trust Fund #2	-	-	-	948.05	948.05	-	-
Library-Trust Fund #3	-	-	-	2,332.65	2,332.65	-	-
State Aid to Public Libraries	1,265.25	-	-	1,265.25	1,265.25	-	1,265.25
County Dog Fund	1,355.10	-	-	1,432.34	1,355.10	-	1,432.34
Library Equipment	-	400.00	-	-	369.01	30.99	-
Bonds & Interest	-	333,300.00	-	-	333,286.98	13.02	-
Christmas Decorations	-	1,000.00	-	-	989.17	10.83	-
Conservation Expenses	-	300.00	24.44	-	324.44	-	-
Conservation Fund	3,494.14	1,505.86	-	-	4,662.54	-	337.46
Group Insurance	-	23,800.00	-	-	22,734.77	1,065.23	-
Casualty Insurance	-	20,000.00	-	-	20,000.00	-	-
Memorial & Veterans Day	-	750.00	4.13	-	754.13	-	-
Memorial Field	-	500.00	-	-	482.55	17.45	-
Servicemen's Fund-Town Field	471.37	-	-	-	471.37	-	-
Plymouth County Extension	-	100.00	-	-	100.00	-	-
Tennis Courts	-	100.00	-	-	98.56	1.44	-
Town Report	-	3,000.00	-	-	2,615.20	384.80	-
Cemetery Trust Funds	-	-	-	667.50	667.50	-	-
Water	-	59,600.00	5,668.07	-	65,268.07	-	-
Water-Station-Well	64,851.40	-	-	-	1,633.69	-	63,217.71
Water-Test Wells	3,168.97	-	-	-	1,749.06	-	1,419.91
Water-Mains	17,010.67	-	-	-	16,200.00	-	810.67
Accrued Interest-Highway	-	-	-	104.88	-	104.88	-
Accrued Interest-School Roof	-	-	-	144.67	-	144.67	-
TOTALS	241,831.18	2,544,807.65	11,638.20	122,702.69	2,622,609.85	61,046.27	237,323.60

SCHEDULE OF

RECEIPTS AND DISBURSEMENTS

RECEIPTS

Real Estate Taxes:			
1970		1,498,766.19	
1969		46,298.50	1,545,064.69
Personal Property Taxes:			
1970		81,438.93	
1969		2,995.94	84,434.87
Tax Title Redemptions			37,256.41
Motor Vehicle Excise:			
1970		132,544.78	
1969		23,013.42	
1968		16.50	
Collected after abated		47.85	155,622.55
Veterans Services			14,866.16
Trailer Park Fees			1,668.00
Farm Animal Excise			970.63
Water Rates & Liens			80,794.26
Withholding Taxes - Employees			379,769.47
Licenses & Permits			11,636.39
School:			
Hot Lunch			
State	26,886.27		
Town	60,821.39	87,707.66	
Aid - Chapter 70		333,794.78	
Tuition		15,293.30	
Athletics		4,651.25	
Title I		10,115.00	
Title II		1,191.79	
Title III		1,039.50	
Title V		645.50	
National Defense-Impacted Areas		11,996.00	
W. J. & A. C. Howard Scholarship		262.76	
Special Education Programs		16,646.66	
Tuition & Transportation		1,087.34	
Regional School		43,613.00	
Vocational Education		7,077.00	
School Construction		87,031.35	
Transportation		35,618.11	
Outside Transportation		221.00	
Miscellaneous		2,785.57	660,777.57
Loss of taxes - State			1,534.14
Loss of taxes - Veterans			113.40
Valuation Basis			24,480.87
Special Highway Fund			12,777.03
Town Hall Rentals			1,295.00
Tax Title Release & Recording			173.71
Charges & Fees			692.00

Miscellaneous	6,174.80
Refunds	13,127.85
Interest	5,444.28
Municipal Indebtedness	1,073,054.68
Library Trust Funds	5,866.93
Chapter 90 Construction	26,518.84
TOTAL RECEIPTS	4,144,114.53

TOWN OF WEST BRIDGEWATER

SCHEDULE C

SCHEDULE OF ESTIMATED RECEIPTS - 1970

Source	Estimated	Actual	Excess or (Deficiency)
Local aid and agency funds	579,221.64	578,930.84	(290.80)
Motor vehicle and trailer excise	142,000.00	153,398.42	11,398.42
Licenses	9,400.00	13,707.23	4,307.23
Fines	500.00	651.76	151.76
General Government	10,400.00	6,037.18	(4,362.82)
School	4,900.00	18,078.87	13,178.87
Interest	3,300.00	5,290.41	1,990.41
Farm Animal excise	1,500.00	970.63	(529.37)
Total	751,221.64	777,065.34	25,843.70
Water rates and services	79,600.00	80,672.36	1,072.36

RESERVE FUND

DEPARTMENT	AMOUNT
Treasurer	323.21
Town Hall	157.74
Police	3,538.77
Inspector of Gas	34.00
Planning Board	414.84
School - Sewage System	1,473.00
Conservation Commission	24.44
Memorial & Veterans Day	4.13
Water Expenses	5,668.07
Total	11,638.20

"FREE CASH"---SURPLUS AVAILABLE FOR APPROPRIATION

1970	108,809.63
1969	67,425.76
1968	104,046.63
1967	43,026.40
1966	44,003.08

INDEX

Assessors 85
Board of Appeals 92
Board of Health 90
Building Inspector 89
Civil Defense 101
Collector of Taxes 88
Conservation Commission 54
Dog Officer 80
Farmers Committee 104
Fire Department 76
Forestry and Parks Department 57
Gas Inspector 100
Highway Department 67
Housing Authority 98
Industrial Development Commission 93
Inspector of Animals 82
Inspector of Wires 81
List of Town Officers 5
Planning Board 84
Plymouth County Mosquito Control Project 66
Police Department 69
Public Library 61
Recreation Committee 103
Sanitarian 65
School Department 107
Sealer of Weights and Measures 56
Selectmen 83
Southeastern Regional District School Committee 95
Statistics of Town of West Bridgewater 4
Street Lighting Committee 63
Town Accountant 161
Town Clerk 13
Town Counsel 99
Town Forest Committee 73
Town Waterways Zoning Committee 105
Treasurer 156
Trustees of The Public Library 60
Veterans' Services Department 94
Vital Statistics 35
  Births 35
  Deaths 40
  Marriages 43
  Miscellaneous Receipts 49
  Jurors 50
  Dog Licenses 47
  Fish & Game Licenses 48
Water Department 74

Office Hours for Town Offices

Assessors	Wednesday 9:30-12:00, 1:30-4:30 Wednesday Eve. 7-9 P. M.
Board of Health	1st & 3rd Wednesday 7:30-9 P. M.
Planning Board	1st & 3rd Wednesday 7:30-9 P. M.
Selectmen	Monday Eve. 7:30-9 P. M.
Tax Collector	Daily 9-12, 1-5 P. M.
Town Clerk	Daily except Wednesday 9-12 1-4:30, Wednesday Eve. 7-9
Treasurer	Daily 9-12
Veterans' Services	Tuesday 9-11:30 A. M. or by appointment
Water Department	Wednesday Eve. 7:30-9 P. M.

Telephone Numbers

TOWN OFFICES:

Accountant	583-4942
Assessors	588-6740
Health	588-4820
Selectmen	583-0253
Tax Collector	583-4942
Town Clerk	588-4820
Treasurer	588-6740
Veterans' Services	588-6740
Water Department	583-0813

FIRE DEPARTMENT:

ONLY in case of fire--call (Give Name, Address and Type of Fire)	586-3232
For Permits to burn--call	586-4137

POLICE DEPARTMENT:

Call this number--day or night	586-2525
Station	586-9191

TOWN REPORT

1971



WEST BRIDGEWATER

MASSACHUSETTS

THIS ANNUAL REPORT

IS DEDICATED TO:

Walter C. Dunbar

37 Years of Faithful Service

WEST BRIDGEWATER
TOWN HALL

The pen-and-ink drawing of the West Bridgewater Town Hall on the front cover was done by Robert S. Eckstrom of 208 Matfield Street and presented as a gift to the Board of Selectmen, via Chairman George V. Hollertz, Jr., a neighbor. Bob, a native of Brockton, who has lived in town for the past four years, is a graduate of Wentworth Institute and a U. S. Army veteran. He is employed as a Group Leader (Draftsman) with the Honeywell Co., but his hobbies are photography and India-ink drawings; along with being a "Town History" buff.

There is no Colonial significance in the two-story frame Hall, as it was built in 1894 by the West Bridgewater Grange nearly 250 years after the first settlement. However, it does have special significance in the growth of the town, for it was in 1911 on March 31, that residents voted to purchase the "Grange Hall" and land and to authorize borrowing $7,825 for the purchase price. The following year, $1,000 was voted to build an addition for Town Offices. On March 11, 1940, the sum of $3,000 was voted for two additional offices. In 1966, after the Town had turned down construction of a new Town Hall, it was voted on March 14 to renovate the Town Offices at an estimated cost of $61,700. Change in the purchasing power of the dollar is emphasized by the above figures.

ANNUAL REPORT

OF THE

Town Officers and Committees

OF THE TOWN OF

WEST BRIDGEWATER

For the Year Ending December 31

1971

STATISTICS OF THE TOWN OF WEST BRIDGEWATER

Population – 7152

Total Registered Voters – 2962

Republican 1379 Democrat 483 Unenrolled 1100

Number of Dwellings 1639

Area of Town – 15.75 Square Miles

Miles of Water Mains – 53.87

Local Road Mileage – 54

COUNCILLOR – SECOND DISTRICT
Herbert L. Connolly

SENATOR – NORFOLK & BRISTOL DISTRICT
John M. Quinlan

REPRESENTATIVE IN GENERAL COURT
10th PLYMOUTH DISTRICT
Carl R. Ohlson

REPRESENTATIVE IN CONGRESS
12th CONGRESSIONAL DISTRICT
Hastings Keith

Town Meeting – March 8

Election – March 13

1972
Town Meeting – March 13

Town Election – March 18

TOWN OFFICERS FOR 1971

MODERATOR

	Elected	Term Expires
John C. Eldridge	1971	1972

TOWN CLERK

	Elected	Term Expires
Anna E. Brown	1970	1973

SELECTMEN

	Elected	Term Expires
George V. Hollertz, Jr.	1969	1972
Richard E. Krugger	1970	1973
Marjorie E. MacDonald	1971	1974

TREASURER

	Elected	Term Expires
H. Roy Hartshorn	1970	1973
Lucille C. North	1971	1972

ASSESSORS

	Elected	Term Expires
Austin C. Cole	1969	1972
Herbert A. Holmes	1970	1973
Irving W. Puffer	1971	1974

TAX COLLECTOR

	Elected	Term Expires
Walter C. Dunbar	1969	1972
Joseph F. McCann	1971	1972

TRUSTEES OF PUBLIC LIBRARY

	Elected	Term Expires
M. Lillian Kundzicz	1969	1972
William W. Noyes	1969	1972
Joseph Utka	1970	1973
Ethel T. Fisher	1970	1973
Audrey E. Johnson	1971	1974
Jessie Anderson	1971	1974

REGIONAL-VOCATIONAL SCHOOL COMMITTEE

	Elected	Term Expires
John H. Hamilton, Jr.	1969	1972

SCHOOL COMMITTEE

	Elected	Term Expires
George Lepine	1971	1974
Stanley O. Carlson	1971	1974
* Bernard J. Burke	1969	1972

DeSales J. Heath	1969	1972
Donald L. MacIver	1970	1973
Charles L. Barros	1971	1973
Rhoda M. Johnson, Appointed	1971	1972

* Resigned

WATER COMMISSIONERS

	Elected	Term Expires
John W. Noyes	1969	1972
Edward G. Asack	1970	1973
Paul L. Lamoureux	1971	1974

TREE WARDEN

	Elected	Term Expires
Thomas B. MacQuinn	1971	1974

CONSTABLES

Edwin T. Gibson	1971	1974
Raymond L. Silva	1971	1974

BOARD OF HEALTH

	Elected	Term Expires
Elizabeth L. Zamaitas	1969	1972
Ronald C. Broman	1971	1973
James Purpura	1971	1974

PLANNING BOARD

	Elected	Term Expires
Russell Robery	1967	1972
* David J. Walsh	1968	1973
Philip C. Tuck	1969	1974
Merton H. Ouderkirk	1970	1975
Ronald P. Snell	1971	1976
Charles A. Johnson	1971	1972

* Resigned

HOUSING AUTHORITY

	Elected	Term Expires
Carl R. Bystrom	1970	1972
Raymond E. Chace	1970	1974
Lilliam J. Cheyunski	1970	1975
* Philip C. Tuck	1970	1973
Armen Amerigian (Appointed by State)	1971	1973
L. louis D'Arpino	1971	1976

* Resigned

Appointments - Town Meeting

SURVEYORS OF LUMBER, WOOD AND BARK

Albert Howard — Alfred Gamboa — Minot Edson

FIELD DRIVERS

John Noyes — Robert Lothrop — Karl Farrar

FENCE VIEWERS

James Perkins — George Earle — Paul Lamoureux

Officers Appointed By Selectmen

SUPERINTENDENT OF STREETS
Irving G. Sylvester

TOWN ACCOUNTANT
Arthur E. Chaves

CHIEF OF POLICE
Ervin G. Lothrop

CHIEF OF FIRE DEPARTMENT
Edwin T. Gibson

SUPERINTENDENT OF PEST CONTROL, 3 Yrs.
Thomas B. MacQuinn

FOREST FIRE WARDEN
Edwin T. Gibson

SEALER OF WEIGHTS & MEASURES
Warren Turner

DOG OFFICER
Edmund D. Kenneally

VETERANS' BURIAL AGENT
Roger H. Burrill

VETERANS' SERVICES
Roger H. Burrill

CIVIL DEFENSE DIRECTOR
Robert W. Anderson

DEPUTY CIVIL DEFENSE DIRECTOR
John C. Eldridge

GAS INSPECTOR
Lawrence Morrison

TOWN COUNSEL
Willis A. Downs

REGISTRARS OF VOTERS

	Appointed	Term Expires
Lance R. Ohlson	1970	1972
Francis J. Boyd	1970	1973
Edward M. Pingree	1971	1974

INSPECTOR OF WIRES
Albert Greiner

TOWN FOREST COMMITTEE

Antone Sousa	Thomas B. MacQuinn	Richard E. Norris

BUILDING INSPECTOR
Ernest Peterson

MEMORIAL FIELD COMMITTEE

Charles Hill	William R. Brown	Carl R. Ohlson

LOCKUP KEEPER

Robert W. Anderson	Charles D. Anderson

ADMINISTRATOR OF INSURANCE
H. Roy Hartshorn
Lucille C. North

INDUSTRIAL DEVELOPMENT COMMISSION

	Term Expires
Frank Miller	1972
George Hollertz, Jr.	1973
Francis LeBaron	1974
Leon Beaulieu	1975
Ronald Brodrick	1976

ADVISORY COMMITTEE TO THE
INDUSTRIAL DEVELOPMENT COMMISSION

	Term Expires
Freeman Bowden	1972
Robert Bowman	1973
Henry Bradford	1974
Charles Higgins	1975
Carl R. Bystrom	1976

CONSERVATION COMMITTEE

	Appointed	Term Expires
Philip C. Tuck	1969	1972
Walborg Johnson	1969	1972

George I. Reynolds	1969	1972
Ralph G. Marr	1970	1973
Donald E. Surgens	1970	1973
Thomas B. MacQuinn	1971	1974
J. Layton Hayward	1971	1974

BY-LAW STUDY COMMITTEE
APPOINTED BY SELECTMEN

Charles Pickering - Chairman
George Merritt - Co-Chairman
Ronald Saline
Arthur Pagani
Freeman Bowden
Anthony D'Stephano
Robert Chisholm

HOWARD SCHOOL PROPERTY COMMITTEE
APPOINTED BY SELECTMEN

	Appointed
Richard Hill	1971
John Hamilton	1971
Marjorie MacDonald	1971

RECREATION COMMITTEE

	Appointed	Term Expires
Gilbert Baker	1971	1972
Carmella Preston	1971	1973
Ethel Fisher	1971	1974
Jessie Anderson	1971	1975
John Sillars	1971	1976

COUNCIL ON AGING

	Appointed	Term Expires
Lillian Cheyunski	1971	1972
Samuel A. Read	1971	1972
Dorothy Amerigian	1971	1972
Margaret Ryan	1971	1973
Virginia Antonangelli	1971	1973
Genevieve Steffan	1971	1974
Eric Benson	1971	1974
Susan D. Puffer	1971	1974

Appointments By Board of Health

INSPECTOR OF ANIMALS AND SLAUGHTERING
Leo F. Maroni

BOARD OF HEALTH PHYSICIAN
Dr. Joseph F. Calitri

BURIAL AGENT
Anna E. Brown

INSPECTOR OF PLUMBING
Wallace Engstrom

ASSISTANT INSPECTOR OF PLUMBING
William L. Pike

Appointments By Chief of Fire Department

DEPUTY FIRE CHIEF
Frank Burque

DEPUTY FIRE WARDENS

Francis J. Crowley
William E. Gibson, Jr.
Frank Burque
Edward G. Asack
Thomas B. MacQuinn
Irving Sylvester

Appointments By Moderator

SERVICEMEN'S COMMITTEE

William R. Brown
Royal K, Snell
Robert Goodwin
Joseph F. McCann
Henry Kundzicz

COMMITTEE TO APPOINT A FINANCE COMMITTEE

Warren E. Turner
Frank Burque
Edward Asack
Henry Bishop
Howard G. Miles

STREET LIGHTING COMMITTEE

John B. Sillars
John F. Gallagher
Francis W. LaBrache
John Daly
Donald A. Seabloom

FARMERS STUDY COMMITTEE

Gilbert Robery
Lance Anderson
Edward Asack
Merton H. Ouderkirk
Herbert A. Holmes
Clinton Howard
Howard Hayward
Linwood Thomas
Theodore T. Burba

WATERWAYS COMMITTEE

Thomas B. MacQuinn
Philip C. Tuck
Donald E. Surgens
Merton H. Ouderkirk
Richard E. Krugger
James Purpura

FINANCE COMMITTEE

	Appointed	Term Expires
Charles Adams	1969	1972
* Rhoda Johnson	1969	1972
Gustavia Anderson	1969	1972
Barbara Ginn	1971	1972
George Kelly	1970	1973
* James Perkins	1970	1973
John B. Baker	1970	1973
George Black	1971	1973
Gilbert D. Baker	1971	1974
Kenneth Turner	1971	1974
* Richard Swann	1971	1974
Thomas B. Williams	1971	1974

* Resigned

LINCOLN STREET STUDY COMMITTEE

Ronald Snell	Philip C. Tuck	James F. Purpura
George Merritt	Gilbert Baker	Charles Johnson
Clive Ensher	Rhoda Johnson	

HOWARD SCHOOL BUILDING COMMITTEE

Warren E. Turner	Stanley O. Carlson	Sherwood W. Jackson
John D. Pettinelli	George E. Richardson	

Resignations

Water C. Dunbar, as Tax Collector effective Annual Town Election in March.

John A. Howe, as member of the Board of Health effective Annual Town Election in March.

Carl R. Ohlson, member of the School Committee, effective January 1, 1971.

Philip C. Tuck from the Housing Authority, effective March 22, 1971.

Donald H. Leonard as associate member of Industrial Development Commission, effective March 25.

David Walsh from the Planning Board, effective May 7, 1971.

Bernard Burke from the School Committee to take effect June 1, 1971.

Richard E. Swann, as member of the Finance Committee, effective July 12, 1971.

Rhoda Johnson, as member of the Finance Committee, effective July 13, 1971.

Gilbert D. Baker, Jr., as member of the Recreation Committee, effective July 12, 1971.

Norman W. Estabrooks from the Appeal Board, effective August 2, 1971.

H. Roy Hartshorn as Treasurer, effective September 30, 1971.

James C. Perkins, from the Finance Committee, effective October 9, 1971.

Appointments

John J. Hamilton, Jr. appointed member of the School Committee until March, by the Board of Selectmen and the remaining members of the School Committee, filling vacancy of Carl R. Ohlson.

Frank Sinkevich and P. Douglas Eaton appointed as Special Police Officer for the School Department.

Armen Amerigian, appointed as State Member to the Housing Authority filling vacancy of Philip C. Tuck.

Mrs. Margaret B. Tuck appointed to Self-Help Committee replacing Eulah McGlaston.

Charles Johnson appointed as member to the Planning Board until March Election, 1972 for unexpired term of David Walsh.

Mrs. Rhoda Johnson appointed as member of the School Committee until March Election 1972 for vacancy of Bernard Burke.

Ervin G. Lothrop, appointed Chief of Police, July 12, 1971.

Leon St. George, Jimmy Ames and Paul Lamoureaux appointed Permanent Patrolmen.

Kevin Johnson and Scott Lovell, Permanent Intermittent Patrolmen.

Betty A. Miller appointed July 12, 1971, for unexpired term of Gilbert Baker on Recreation Committee.

John H. Hamilton, Jr. appointed as regular member of the Appeal Board, filling vacancy of Norman Estabrooks.

William E. Turner, Jr. appointed as associate member of the Appeal Board.

Lucille C. North, appointed Town Treasurer and Administrator of Insurance effective October 1, 1971.

Robert Oakhem, George Black and Barbara Ginn appointed to Finance Committee.

TOWN CLERK

ANNUAL TOWN MEETING
March 8, 1971

A meeting of which the inhabitants of West Bridgewater, qualified to vote in election were duly warned, was called to order at 7:30 p.m. at the High School Gymnasium, by the Moderator, John C. Eldridge. Invocation was given by Rev. Alfred Luce of the W. B. Baptist Church.

Warrant was read by the Town Clerk, Anna E. Brown. Board of Registrars noted 448 voters present. Counters for the evening were: Julian Lucini, Phillip Erbeck, Ronald Snell, Kenneth Almquist, Warren Turner, Jr., Charles Johnson, John Sillars, Kenneth Turner, Leon Beaulieu, Thomas Kemp, Raymond Chase.

The meeting proceeded as follows:

Article 1. To choose Town Officers for the ensuing year not elected on the Official Ballot.

Surveyors of Lumber, Wood and Bark: Albert Howard, Minot Edson, Alfred Gamboa. So Voted.

Field Drivers: John Noyes, Robert Lothrop, Karl Farrar. So Voted.

Fence Viewers: James Perkins, George Earle, Paul Lamourieux. So Voted.

Article 2. To hear reports of all Town Officers and Committees and act thereon.

Moved: The reports of Town Officers and Committees as printed in the Town Report be accepted. So Voted.

Article 3. Moved: that the Treasurer with the approval of the Selectmen, be authorized to borrow money from time to time in anticipation of the revenue for the financial years beginning January 1, 1971 and January 1, 1972, in accordance with the provisions of the General Laws, Chapter 44, Section 4, and to renew any note or notes as may be given for a period of less than one year, in accordance with the provisions of the General Laws, Chapter 44, Section 17.

Upon vote, motion carried.

Article 4. Moved: that the sum of $25,000.00 be appropriated for Chapter 90, New Construction, and to meet said appropriation the sum of $1,990.99 be raised in the 1971 tax levy, the sum of $4,259.01 be transferred from the funds received or to be received under the provisions of Section 4 of Chapter 768 of the Acts of 1969 and the sum of $18,750.00 be transferred from Surplus Revenue to meet the State and County's Cost of the share of the work, reimbursement from the State and County to be restored, upon their receipt, to the Surplus Revenue Account.

Upon a unanimous vote, motion carried.

Article 5. Moved: that the Board of Selectmen be authorized to enter into a contract

or contracts with the Department of Public Works and the County Commissioners for the construction and maintenance of public highways for the ensuing year.

Upon vote, motion carried.

Article 6. Moved: that the salary of the following elected Town Officials be as follows for the year 1971, retroactive to January 1, 1971.

Moderator	50.00	Collector of Taxes	5,304.00
Selectmen:		Tree Warden	10,000.00
Chairman	1,000.00	Assessors:	
Clerk	800.00	Chairman	3,000.00
Third Member	800.00	Clerk	1,450.00
Town Clerk	3,700.00	Third Member	1,450.00
Treasurer	4,050.00		
Board of Health:		Water Commissioners:	
Chairman	200.00	Chairman	700.00
Clerk	200.00	Clerk	500.00
Third Member	200.00	Third Member	400.00

The following committees to serve without pay – Library Trustees, Planning Board, School Committee.

Upon vote, motion carried.

Article 7. To raise such sums of money as may be necessary to defray Town Charges for the ensuing year:

Moderator	50.00
Finance Committee	400.00
Selectmen:	
Salaries	2,600.00
Expenses	2,950.00
Town Accountant:	
Salary & Expense	4,720.00
Equipment	230.00
Treasurer:	
Salary	4,050.00
Expenses	8,010.00
Equipment	200.00
Collector	10,314.00
Assessors	8,820.00
Law	6,000.00
Town Clerk:	
Salary & Expenses	6,220.00
Equipment	250.00
Election & Registration	
Salaries & Expenses	3,730.00
Equipment	400.00
Town Office	
Salaries & Expenses	250.00
Equipment	1,400.00

Police:	
Salaries & Expenses	164,900.00
Equipment	4,120.00
Fire Department & Building:	
Salaries & Expenses	75,540.00
Equipment	1,500.00
Hydrants Maintenance	10,064.00
Tree Warden and Parks:	
Salaries & Expenses	40,060.00
Sealer of Weights and Measures	340.00
Inspector of Wires	960.00
Inspector of Buildings	7,839.00
Inspector of Gas	600.00
Dog Officer:	
Salary	1,200.00
Expense	750.00
Civil Defense	850.00
Planning Board:	
Expenses	1,400.00
Equipment	400.00
Board of Appeals	350.00
Conservation Commission:	
Fund	3,262.00
Expenses	1,050.00
Health and Sanitation	12,950.00
Highway	167,700.00
Street Lights	16,000.00
Veteran's Agent	45,690.00
Schools	1,519,370.00
Southeastern Regional Vocational School	40,687.00
Library:	
Salaries & Expenses	25,050.00
Equipment	1,030.00
Industrial Development Commission	350.00
Contributory Retirement	35,627.00
Water Department, from Water Revenue:	66,210.00
Town Reports	3,200.00
Memorial & Veterans Day	750.00
Christmas Decorations	650.00
Reserve Fund, from Overlay Surplus	18,000.00
Insurance Casualty	22,000.00
Insurance Group	29,200.00
Engineering Services	1,000.00
Memorial Field	3,500.00
Tennis Courts	1,600.00
Maturing Debt and Interest	292,087.00

The following special motions were made and upon vote carried.

That the expenses of the Treasurer include out-of-state travel of $150.00.

That the expenses of the Town Clerk include out-of-state travel of $100.00.

That the expenses of the Police Department include out-of-state travel of $70.00.

That the expenses of the Fire Department include out-of-state travel of $200.00.

That the expenses of the library include $100.00 for out-of-state travel.

That the expenses of the School Department include $3,097.00 for out-of-state travel.

That the expenses of the Water Department include $150.00 for out-of-state travel and the sum of 66,210.00 be taken from Water Revenue.

That the sum of $18,000.00 be appropriated for Reserve Fund of which $11,955.00 be taken from overlay surplus and balance from taxation.

That the sum of 292,087.00 be appropriated for Maturing Debt and Interest of this amount the sum of $14,000.00 be taken from Water Revenue, and the balance from taxation.

Motion made and seconded the sum of $1,519,370.00 be raised and appropriated for the operation of the Public Schools for the 1971 fiscal year; $13,681.00 from Title III and Title V and Public Law 874 monies shall be applied to this budget.

Motion made to take up Article 29 after the Highway Budget. On a Yes–180, No–128 vote motion not carried.

Motion made to amend the salary and expense for the Building Inspector to $7,839.00. After a counted vote of 146–Yes and 117–No, motion carried.

Motion to adjourn Town Meeting until Wednesday, March 10 at the High School Gymnasium at 7:30 P.M. So voted. Meeting adjourned at 10:45 P.M.

ADJOURNED TOWN MEETING
March 10, 1971

Meeting called to order by the Moderator at 7:45 P.M. with 300 voters present.

Article 8. Moved: that the sum of $5,310.00 be appropriated, to be expended by the Board of Selectmen to purchase two station wagon type cruisers for the Police Department and the transfer of equipment to such new cruisers and authorize and empower the Board of Selectmen to trade in the old police cruisers Nos. 91 and 93 and to apply the trade-in value of such old police cruisers toward the payment of the price of such new police cruisers.

Upon vote, motion carried unanimously.

Article 9. Moved: that the sum of $1,357.00 be appropriated to install new street lights, relocate and increase size of present lights as recommended by the Street Lighting Committee.

Upon vote, motion carried.

Article 10: Moved: that the sum of $37,560.00 be appropriated, to be expended by the Board of Selectmen to purchase a new bucket loader and to meet said appropriation the sum of $15,000.00 be transferred from the Surplus Revenue and the sum of $22,560.00 be raised in the 1971 tax levy.

Upon vote of 186–Yes and 73–No, motion carried.

Motion was then made to reconsider Article 7, Item 26, Highway Department. Motion to Reconsider was carried.

Motion made that the Budget of the Highway Department be $167,700.00 instead of the previous amount of 177,700.00 voted. Motion carried.

Article 11. Moved: that the sum of $1,265.25 available under Chapter 672 of the Acts of 1963 and the sum of $1,432.34 available from the County Dog Fund be transferred to the Library Expense Account.

Upon vote, motion carried.

Article 12. Moved and seconded: The Town authorize the School Committee to maintain a State-Aided Vocational Program in accordance with the Provisions of Chapter 74 of the General Laws and Acts Amendatory thereto, or dependent thereon, and to appropriate a sum of $2,130.00 to conduct such program.

Upon vote, motion carried.

Article 13. Moved and seconded: The Town raise and appropriate or transfer from available funds in the Treasury, a sum of $16,703.00 for Physical Training, Athletics, Sports and Equipment.

Upon vote, motion carried.

Article 14. Moved and seconded: that the sum of $2,700.00 be appropriated to be expended by the Board of Selectmen to install flashing warning beacons at the intersection of East and East Center Streets.

Upon vote motion carried.

Article 15. Moved: the Board of Assessors be authorized to enter into a contract for the expert appraisal of the taxable property within the Town as provided under Section 4 of Chapter 40, of the General Laws, as amended by Chapter 63 of the Acts of 1966, and that the sum of $20,000.00 be appropriated, and raised in the 1971 tax levy, for the payment of charges incurred under the said contract.

Motion made to amend the original motion: that the town vote to authorize the Assessors to enter into a contract for an advisor or advisors to assist them in appraisal of tax property within the Town as provided under Section 4 of Chapter 40, of the General Laws as amended by Chapter 63 of the Acts of 1966, and that the sum of $20,000.00 be appropriated and raised in the 1971 tax levy for the payment of charges incurred under the said contract.

Upon vote of Yes–144 and No–142, motion to amend was carried.

Motion made and seconded to reconsider Article 15. Upon count vote of Yes–125 and No–138, motion lost.

Motion made to adjourn the meeting until Saturday, March 13, at the Spring Street Elementary School at 9 A.M. for election of officers by Official Ballot, and until Monday, March 15 at the High School Auditorium at 7:30 P.M.

ADJOURNED TOWN MEETING
March 15, 1971

Meeting called to order by the Moderator, at 7:40 P.M. 262 voters present.

Article 16. Passed without action.

Article 17. Moved: the sum of $251.51 be appropriated for the School Department to pay legal obligation incurred in 1970 to Simpson, Gum, Pertz & Heger, Inc.

Upon vote, motion carried.

Article 18: Moved and seconded: The Town vote to amend the Town By-Laws by adding the following section designated as Article 34 entitled "Dogs": "No owner or keeper shall cause or permit any dog to run at large within the Town. While on any public way or place, dogs shall be under the restraint by the owner or keeper. A dog is under restraint within the meaning of this by-law if he is controlled by a leash or at "heel" beside a competent person and obedient to the person's command, or on, or with a vehicle being driven or parked on the street. Dogs running at large will be caught and confined and the owners notified. Owners or keepers found in violation of this by-law will be liable to a fine of no more than $10.00 for each violation."

Upon vote of Yes–50 and No–172, motion lost.

Article 19. Moved: the sum of $4,000.00 be appropriated to be expended by the Board of Selectmen to paint the exterior of the Town Offices Building.

Upon vote of Yes–138 and No–96, motion carried.

Article 20. Moved: The Town vote to accept the provisions of Chapter 835 of the Acts of 1970, an act establishing a career incentive pay program for regular full-time police officers and providing for partial reimbursements by the Commonwealth of Massachusetts for certain cities and towns.

Upon vote of 181–Yes and 49–No, motion carried.

Article 21. Moved: the sum of $3,000.00 be appropriated, to be expended by the Board of Water Commissioners to purchase a new air compressor and that the Board of Water Commissioners be authorized and empowered to trade in the old air compressor and to apply the trade-in value of such old compressor toward the price of such new air compressor.

Upon vote, motion carried unanimously.

A motion from the floor was made that Article 10, relative to the bucket loader for the Dump, be reconsidered. A 2/3 vote not obtained, motion lost.

Article 22. Moved: that the Board of Water Commissioners be authorized to continue with the search for a new water supply and the Board of Water Commissioners be further authorized to acquire either options for or title to, land necessary for a wellsite, and to appropriate the sum of $10,000.00 for this purpose, and to meet said appropriation the sum of $1,419.91 be transferred from the Test Wells Account and the sum of $8,580.09 be raised in the 1971 tax levy.

Upon vote, motion carried.

Article 23. Moved: that the sum of $64,028.38 be appropriated for laying and/or relaying water mains of not less than 6" but less than 16" in diameter, in South Main Street (Route 28) for a distance of approximately 2,500 feet for the purpose of strengthening the distribution and improving fire flows, and to meet said appropriation, the sum of $63,217.71 be transferred from the Pumping Station & Well account and the sum of $810.67 be transferred from the Water Mains Account.

Upon vote, motion carried.

Article 24. Moved: that $650,000.00 be appropriated for constructing a water storage reservoir and for constructing and laying aqueducts and water mains of sixteen inches or more in diameter, and that to raise this appropriation, the Treasurer, with the approval of the Selectmen, is authorized to issue $650,000.00 bonds or notes to the Town under Chapter 44 of the General Laws as amended, such bonds or notes to be payable within twenty years from their dates.

Upon vote of 219–Yes and 36–No, motion carried.

Article 25. Moved: that the sum of $5,000.00 be appropriated, to be expended by the Board of Water Commissioners, to purchase new water meters.

Upon a unanimous vote, motion carried.

Article 26. Moved: that a Recreation Commission for the Town of West Bridgewater be established, said Commission to initiate recreational programs. The Commission to consist of five members to be appointed by the Board of Selectmen, the members to serve five-year terms, except for the first year of the Commission when one member shall be appointed for one year, one member for two years, one member for three years, one member for four years, and one member for five years.

Upon vote, motion carried unanimously.

Article 27. Moved: that the sum of $2,000.00 be appropriated to be expended by the Recreation Commission to initiate recreational programs.

Upon vote, motion carried.

Article 28. Moved: that the sum of $1,400.00 be appropriated, to be expended by the Conservation Commission to purchase a lot of land described as follows: "Land

located on the easterly side of Spring Street in the Town of West Bridgewater, Massachusetts containing approximately 4.50 acres, more or less, owned by Ralph G. and Ethel Marr, bounded and described as follows: beginning at the northeasterly corner of land previously conveyed by Ralph G. and Ethel Marr to the Town of West Bridgewater; thence running westerly by said other land of the Town of West Bridgewater 450 feet more or less to a point; thence turning and running northerly 325 feet more or less to land of Bertarelli Bros. Inc., thence turning and running easterly by land of said Bertarelli Bros. Inc., 250 feet more or less; thence turning and running northeasterly 73.39 feet; thence turning and running easterly, southeasterly and southerly by land of Harold S. Lyon to the point of beginning," the above described land being a portion of Plot 53, Spring Street as shown on Assessors Plans F7, this land to be used for the purposes described in the General Laws, Chapter 132A, Section 11 and General Laws, Chapter 40, Section 8C as amended.

Motion carried unanimously.

Article 29. Moved: that Town By-Law #25, Building By-Law be amended as follows:

Article 3, Section 1, Building Inspector, adding to the end thereof: "The Building Inspector shall constitute the Issuing Authority."

Article 4, Section 1, Duties of the Building Inspector, by striking out the words "making his recommendations regarding same, in writing, to the Board of Selectmen who shall constitute the Issuing Authority," and by striking out the words "Issuing Authority" in the last sentence of said Article 4, Section 1.

Article 5. Requirements for Permits, wherever the words "Issuing Authority" appears shall be stricken out and the words "Building Inspector," inserted.

Article 8, Section 1, Right of Appeal, in the first sentence striking out the words "Issuing Authority" and substituting therefor the words "Building Inspector" and in the second sentence striking out the words "Issuing Authority and/or."

Article 10. Enforcement, by striking out the words "Board of Selectmen" and substituting therefor the words "Building Inspector".

Upon vote, motion carried.

Article 30. Moved: that the sum of $240,000.00 be appropriated to purchase and pay necessary expenses incidental thereto, from the Trustees of the Howard Funds, the land with the buildings thereon totaling 17.68 acres of land consisting of two parcels, one containing 17.34 acres situated between Howard and West Center Streets and identified on the Assessor's records as Plot 80 West Center Street, and one parcel located on the southerly side of West Center Street, containing 0.34 acres and identified on the assessors records as Plot 83, West Center Street, said purchase to be for school and other municipal purposes, and to meet said appropriation the sum of $15,000.00 be transferred from the Surplus Revenue Account and the Treasurer, with the approval of the Board of Selectmen, is authorized to borrow the sum of $225,000.00 that for this purpose the Selectmen are directed to file a petition with the General Court, in such form as the Selectmen deem appropriate, requesting enactment of special legislation authorizing the borrowing and ratifying this vote and also including such other provisions as may be desirable in connection with the execution and financing of the foregoing project; and that the Selectmen are authorized to take all actions necessary on behalf of the Town to carry out the project.

Upon vote, motion was unanimously carried.

Motion made to adjourn meeting until Tuesday, March 16 at 7:30 P.M. in the High School Auditorium. Meeting adjourned at 11 P.M.

ADJOURNED TOWN MEETING
March 16, 1971

Meeting called to order by the Moderator, John C. Eldridge, at 7:45 P.M. 128 Voters present.

Article 31. Moved: the town vote to authorize the Moderator to appoint a School Building Committee whose duty it shall be to select an architect and bring in preliminary plans for originally equipping, reconstructing, renovating, altering, adding to, or removal of, building or buildings for school purposes, situated on the property to be purchased by the Town from the Trustees of the Howard Fund, said committee to report to a special or Annual Town Meeting and to appropriate the sum of $5,000.00 to be used by the committee. This committee to consist of five members, one of which will be a member of the school committee.

Upon a unanimous vote, motion carried.

Article 32. Moved: the Town vote to authorize the Board of Selectmen to appoint a committee of three to be known as the Howard Property Committee whose duty it shall be to oversee and maintain the property to be purchased from the Trustees of the Howard Fund, the committee to serve from the date of acquisition until determination by a Town Meeting of the use of the property and to appropriate the sum of $10,000.00 for the use of the committee to carry out its duties.

Upon a unanimous vote, motion carried.

Article 33. Upon opinion from Town Counsel that this article was not properly before the meeting no action was taken.

Article 34. Upon opinion from Town Counsel that this article was not properly before the meeting no action was taken.

Motion made that the Town vote to establish a Committee to be known as the Lincoln Street Study Committee to develop a reasonable land use plan to encompass that area bordered by Rte. 106 on the North, Rte. 24 on the West and Lincoln Street on the East and report to the Planning Board or a subsequent Town Meeting or take any action relative thereto. Such Committee is to be composed of one member of the Planning Board, one member of the Board of Health, one member of the Conservation Commission, and five interested citizens, all to be appointed by the Moderator.

Upon a unanimous vote, motion carried.

Article 35. Upon opinion from Town Counsel that this article was not properly before the meeting no action was taken.

Article 36. Moved: that the Town By-Law, Article-Section 32 entitled "Sick Leave Provisions for Full-Time Employees of Town Offices, Highway Department, Water

Department, Tree Department, Police Department, Fire Department, Public Library and Park Department," be amended by striking out Section B and substituting a new Section B as follows: "For those who have been in the service of the Town more than one year, 15 days for each year worked, the unused portion to be cumulative to a maximum of one hundred twenty days."

Upon vote, motion carried.

Article 37. Moved: that the Town By-Law, Article-Section 33 entitled "Vacation Schedules for Full-Time Employees of Town Offices, Highway Department, Tree Department, Water Department, Police Department, Fire Department, Public Library and Park Department," be amended by striking out Section A, and substituting a new Section A as follows: "For one year's service but less than five years' service, two weeks vacation." By striking out Section B, and substituting a new Section B as follows: "For five years' service but less than twelve years' service, three weeks vacation." By renumbering the present Section C to Section D and inserting a new Section C as follows: "For those who have been in the service of the Town more than 12 years or more, four weeks vacation." By adding a new Section E as follows: "The vacation periods of the full-time employees of this Article-Section 33 shall be computed from the date of appointment as a regular full-time employee and may be taken at any time during the year subject to the provisions of Section D."

Upon vote of Yes–81 and No–48, motion carried.

Article 38. Moved: that the sum of $15,000.00 be appropriated to be expended by the Highway Department at the direction of the Board of Selectmen for drainage installations, and to meet said appropriation the sum of $7,000.00 be transferred from the Culverts–Maple Street Account, the sum of $4,264.00 be transferred from the Drainage-North Main Street Account and the sum of $3,736.00 be raised in the 1971 tax levy.

Upon a unanimous vote, motion carried.

Article 39. Opinion from Town Counsel that this article was not properly before the meeting no action was taken.

Article 40. No action taken, not properly before the meeting.

Article 41. No action taken.

Article 42. Moved: that the Town By–Law XXIV "Earth Removal" be amended by renumbering the present Section 10 to become Section 11, and adding a new Section 10 which reads as follows: "No person shall fill or cover over or cause to be filled or covered over, topsoil or loam with sand, gravel, stone, fill of any nature, or any substance whatever, which will permanently change the nature of the land and/or render such soil or loam inaccessible or unusable. Both person or persons causing same to be done or person or persons doing the filling or covering shall be equally and separately liable under this By-Law."

Upon vote, motion carried unanimously.

Article 43. Moved: that a Council on Aging be established consisting of nine

members to be appointed by the Board of Selectmen, members to serve for a period of three years except for the first year when three members shall be appointed for one year, three members for two years, and three members for three years. The duties of said Council on Aging shall be:

1. Identify the total needs of the community's elderly population.
2. Educate the community and enlist support and participation of all citizens concerning these needs.
3. Design, promote or implement service to fill these needs, or coordinate present existing services in the community.
4. Promote and support programs which are designed to assist elderly programs in the community.

Said Council on Aging shall cooperate with the Commonwealth of Massachusetts and shall be cognizant of all state and federal legislation concerning funding, information exchanges, and program planning which exist for better community programming for the elderly.

Said Council on Aging shall give an annual report to the Board of Selectmen with a copy of that report directed to the Commonwealth of Massachusetts, Commission on Aging.

Upon vote, motion carried.

Article 44. Moved: that the sum of $100.00 be appropriated to be used by the Council on Aging for expenses in connection with the operation of the Council.

Upon vote, motion carried unanimously.

Article 45. Moved: that the sum of $100.00 be appropriated for the use of the Plymouth County Trustees for County Aid to Agriculture (Plymouth County Extension Service) and that Clifford H. Carlson be appointed as Town Director as provided in Sections 41 and 42 of Revised Chapter 128 of the General Laws.

Upon vote, motion carried.

Article 46. Moved: that the Town accept the new Columbus Avenue as a public way, as laid out and constructed by Bowden Homes, Inc., and as approved by the Planning Board and the Board of Selectmen, starting at the end of the existing Columbus Avenue and extending to the Bridgewater-West Bridgewater Line.

Upon vote, motion carried.

Article 47. Moved: the Town vote to support proposed revenue-sharing programs which will be before the 92nd United States Congress (1971) for the purpose of acquiring additional revenues to assist in alleviating demands currently imposed on local, property taxes, and to inform the entire Massachusetts Congressional delegation of this positive action by the Town Meeting, or take any action relative thereto.

Upon vote, motion carried unanimously.

Motion made: that the Town vote an expression of their appreciation to Mr. Arthur

Pagani of West Bridgewater for his donation of approximately 7 acres of land in Flaggy Meadow to the Conservation Commission and that the Town Clerk so notify Mr. Pagani of this Resolution.

Moderator gave a vote of thanks to the counters and Mr. Pingree, and members of the Board of Registrars for a job well done at all the meetings.

Meeting adjourned at 9:30 P.M.

A true copy,
Attest: ANNA E. BROWN
Town Clerk

ANNUAL TOWN ELECTION
March 13, 1971

A meeting of which the inhabitants of West Bridgewater qualified to vote in Elections were duly warned, was held in the Spring Street Elementary School on Saturday, March 13, 1971 at 9 A.M. and the following is a report of the doings.

The meeting was called to order by the Warden, John Sillars, and motion was made to dispense with the reading of the warrant and proceed with the voting. Polls were declared open for voting.

Ballot box was inspected by the Police Officer in charge and the Warden and found empty. The ballot box register was set at zero. 2700 ballots were delivered by the Town Clerk to the Warden and receipt given for same.

The following election officers were sworn in by the Town Clerk to the faithful performance of their duties, Shirley L. Bowman, Joan Ohlson, Beulah Alger, Eva Lepine; Counters & Observers coming at 8 P.M. were: Eutropya Sinkevich, Ann Long, Evelyn Lynch, Helen Souza, Elizabeth Zamaitas, Dorothy Alexander, Marie Murray, Emma Marzelli, Irma Lothrop, Katherine Chaves, Eleanor Kazukonis, Marilyn Curran, Lorraine Anderson, Betty Turner, Mae Mather, Shirley Almquist. Total Tally, Dorothy Williams, and Eleanor Mahoney. Clerk Frank Miller, Police Officer, Bruce Holmquist.

At 8 P.M. the polls were closed, 1673 ballots cast as shown by the register on the ballot box.

At 11:15 P.M. the Town Clerk announced the following results:

MODERATOR, 1 Yr.

John C. Eldridge	1369
Scattered	1
Blanks	303

John C. Eldridge declared elected.

TAX COLLECTOR, 3 Yrs.

Barbara Ginn	633
Joseph F. McCann	996
Blanks	44

Joseph F. McCann declared elected.

SELECTMAN, 3 Yrs.

Marjorie E. MacDonald	803
John H. Hamilton, Jr.	650
Donald H. Leonard	198
Blanks	22

Marjorie E. MacDonald declared elected.

ASSESSORS, 3 Yrs.

Irving W. Puffer	1298
Blanks	375

Irving W. Puffer declared elected.

TRUSTEE OF PUBLIC LIBRARY, 3 Yrs.

Jessie M. Anderson	1256
Audrey E. Johnson	877
Albert J. Murphy	335
Edith M. Wolfsberg	453
Scattered	1
Blanks	430

Jessie M. Anderson and Audrey E. Johnson declared elected.

SCHOOL COMMITTEE, 2 Yrs.

Charles R. Barros	645
Frederick W. Clark	230
Rhoda M. Johnson	447
Robert E. Meadows	219
Blanks	132

Charles R. Barros declared elected.

SCHOOL COMMITTEE, 3 Yrs.

Stanley O. Carlson	1219
George J. Lepine, Jr.	1061
Robert F. Marchant	621
Blanks	445

Stanley O. Carlson and George J. Lepine, Jr. declared elected.

TREE WARDEN, 3 Yrs.

Thomas B. MacQuinn	1530
Blanks	143

Thomas B. MacQuinn declared elected.

WATER COMMISSIONER, 3 Yrs.

Paul Lamoureux	1416
Blanks	251

Paul Lamoureux declared elected.

BOARD OF HEALTH, 3 Yrs.

James Purpura	1361
Blanks	312

James Purpura declared elected.

BOARD OF HEALTH, 2 Yrs.

Ronald C. Broman	591
Edward F. Cruz	558
Margaret N. Ryan	445
Blanks	79

Ronald C. Broman declared elected.

PLANNING BOARD, 5 Yrs.

Charles A. Johnson	647
Ronald P. Snell	946
Blanks	80

Ronald P. Snell declared elected.

HOUSING AUTHORITY, 5 Yrs.

L. Louis D'Arpino	1395
Blanks	278

L. Louis D'Arpino declared elected.

CONSTABLES, 3 Yrs.

Edwin T. Gibson	1436
Raymond L. Silva	1397
Blanks	512
Scattered	1

Edwin T. Gibson and Raymond L. Silva declared elected.

A true copy,
Attest: ANNA E. BROWN
Town Clerk

SPECIAL TOWN MEETING
October 19, 1971

A meeting of which the inhabitants of West Bridgewater, qualified to vote in election were duly warned, was called to order at 7:45 P.M. at the High School Auditorium, by the Moderator John C. Eldridge. Warrant was read by the Town Clerk, Anna E. Brown.

Counters for the meeting were: Charles Hill, Royal Snell, John Sillars, Robert Keating, Thomas Kemp, James Wolfsberg, Charles Anderson, John H. Hamilton, Jr., Stuart Keith, Charles Perkins, William Turner, Jr.

Board of Registrars reported 293 voters checked at the door.

The meeting proceeded as follows:

Article 1. Moved: that the Selectmen be authorized to purchase or to take under the power of eminent domain, a certain parcel of land, now or formerly belonging to

David L. Baker, D. Baker Realty Trust situated south of East Center Street, westerly of East Street, and bounded on the west by the Town River and on the south by land now or formerly of one Grace Morse consisting of 123 acres more or less, and more completely described in the Assessor's records as a portion of Plots 10 and 16 as shown on Plans G8, H8, H9, and H10 and being bounded and described as follows:

Northerly by land now or formerly of Quinlan Associations 1583 feet more or less; easterly by land now or formerly of Paynter, Veronisi and Salvador 582.32 feet, northerly by said Salvador 189.05 feet; easterly by said East Street 208.5 feet; southerly by land of one Pocius 112.28 feet; easterly by land of said Pocius 867.99 feet; northerly by land of said Pocius 169.22 feet; easterly again by said East Street, 61.28 feet; southerly by land of one Richardson 498.69 feet; easterly by land of Richardson, Vinton and Ryder 1109.28 feet; southerly by land of one Grace Morse 2046.40 feet; westerly by the Town River in a meandering line; westerly by land of one Hayward 450.00 feet, more or less; northerly by land of one Jackson 151.47 feet; westerly by land of said Jackson 200 feet; northerly by said East Center Street 100 feet; and easterly by land of David L. Baker Trustee, D. Baker Realty Trust 500 feet, and to appropriate the sum of $80,000.00 and to meet said appropriation the sum of $5,000.00 be transferred from Surplus Revenue and the Treasurer with the approval of the Board of Selectmen, be authorized to borrow the sum of $75,000.00 under the provisions of Chapter 44 of the General Laws and to issue notes of the Town thereof payable in accordance with the provisions of Chapter 44 of the General Laws so that the full loan shall be payable one year from date of issue and that the Conservation Commission be authorized to seek reimbursement in whole or in part from the Federal Government and the Department of Natural Resources of the Commonwealth of Massachusetts toward the acquisition cost of such land and that any funds so received shall be applied toward paying off any note or notes.

Upon a ballot vote of Yes–111, No–182, motion lost.

Article 2. Moved: that the sum of $1,200.00 be appropriated for the Council on Aging and to meet said appropriation the sum of $1,200.00 be transferred from Surplus Revenue Account.

Upon vote, motion carried.

Article 3. Moved: that the sum of $2,025.00 be appropriated to have a Soil Survey made of the Town, under the direction of the Planning Board, and to meet said appropriation the sum of $2,025.00 be transferred from the Surplus Revenue Account.

Upon vote, motion carried.

Article 4. Moved: that the Town authorize the Board of Selectmen to appoint a committee of seven to study and review the Zoning By-Laws of the Town and to report to the next Annual Town Meeting or Special Town Meeting, any recommendations for amending the Zoning By-Laws and to appropriate the sum of $500.00 for the use of the committee and to meet said appropriation the sum of $500.00 be transferred from the Surplus Revenue Account.

Upon vote, motion carried.

Article 5. Moved: the Town By-Law Article XIX be amended by adding:

Section 7. No person shall be permitted in any park or town owned land and designated by the Selectmen as being restricted, from ½ hour after sunset to ½ hour after sunrise, for any purpose whatever, unless a written permit has been issued by the Superintendent of the Forestry and Park Department, which permit must have been obtained at least two days prior thereto. Use or occupancy of any Town Park in violation of this section shall constitute a trespass and shall be punishable by a fine not to exceed $50.00 for the first offense. The Police Department of the Town shall have the authority to enforce this By-Law and shall have the power of arrest of such persons violating the same."

Motion made to amend the motion to read: a written permit has been issued by the Police Department in place of Superintendent of the Forestry and Park Department.

Upon unanimous vote, motion and amendment carried.

Article 6. Moved: that the Town vote to postpone the printing of the tax list in the Annual Report for 1971 until the Annual Report of 1972 in which report the tax lists for the years 1971 and 1972 be included and thereafter the tax list be printed each three years starting with the Annual Report of 1975.

Motion amended to publish the tax list in 1971 Annual Report and in 1972 Annual Report to publish 1971 & 1972 Tax List. Upon vote, amendment carried. Upon vote, motion and amendment carried.

Article 7. Moved: that the sum of $30,000.00 be appropriated for the purpose of laying water mains of not less than six inches but less than sixteen inches in diameter on West Street, on Matfield Street, on North Main Street, and on East Center Street and to meet said appropriation, the Treasurer with the approval of the Board of Selectmen be and hereby is authorized to borrow the sum of $25,000.00 under authority of Chapter 44 of the General Laws and to issue notes of the Town therefor payable in accordance with the provisons of Chapter 44 of the General Laws so that the full loan shall be paid in not more than 5 years from the date of issue of the first note, and that the sum of $5,000.00 be transferred from the Surplus Revenue Account.

Upon a unanimous vote, motion carried.

Article 8. Moved: that the sum of $700.00 be appropriated to install a heating unit in the garage in the rear of the Town Hall used by the Tree Warden's Department and to meet said appropriations, the sum of $700.00 be transferred from the Surplus Revenue Account.

Upon vote, motion carried.

Article 9. Moved: that a youth committee of West Bridgewater be approved to study and to report to the Annual March Meeting its recommendations for the establishment of a Self-Supporting Youth Center. Said Committee to consist of fourteen West Bridgewater residents as follows: seven young people between the ages of 14 and 21. Five to be chosen by those who frequent War Memorial Park, to represent them; one boy and one girl to be elected by the student body from the Student Council of West Bridgewater High School. The remaining members to be elected by the seven previously mentioned young people as follows: one member of the Board of Selectmen, one

member of the West Bridgewater Police Department, one School Administrator or School Committee Member, one member of the Clergy, and three parents.

Upon vote, motion carried.

Motion made to adjourn. Meeting adjourned at 11:30 P.M.

A true copy,
Attest: ANNA E. BROWN
Town Clerk

VITAL STATISTICS
Births Recorded in West Bridgewater - 1971

Date	Name	Parents
January		
5	Kelly Ann Mitchell	Wayne Herbert and Sharon Ann Kelly
13	Ronald Arron Swanson	Richard Alton and Pamela Jollymore
14	Melissa Ann Gelsi	Arthur William and Dorothy May Perry
21	Kenneth William Olivieri	John Kenneth and Barbara Jean Tierney
22	Paul Raffi Marganian	Vahe Mardiros and Linda Lee Jones
23	Daniel Francis Sullivan	Donald Edward and Norma Claire Taylor
29	Mark Robert Moitoza	Robert Manuel and Linda Marie Wardwell
29	Paula Jean Vallon	Joseph James and Patricia Jean Mahanna
February		
3	Mark George Meurling	George Anders and Maria Antoinette Bielskis
7	Jason Todd Denenberg	Alvin Gabriel and Carolyn Ruth Segal
10	Paula Jean Merzi	James Francis and Elizabeth Cohenno
10	Barry Douglas Tanner	David John and Barbara Ann Wardynski
14	Traci Ellen Gingras	Russell Alfred and Anne Bradford Foye
23	Andrea Lynn Hambly	Warren Elbert and Nancy Louise Fletcher
March		
1	Brian Andrew Keaney	Cummings Francis and Susan Lorraine Turner
2	Julie Ann Donahue	Thomas Raymond and Anne Parker Howard
2	Peter Allen Dearing	Daniel Arthur and Patricia Ann Berry

6	Tracy Lynn Bevis	Robert Dennis and Dorna Lee Edson
10	Dawn Mireille Hayes	William Glen and Virginia Julio
17	James William Murphy	William Joseph and Catherine Lorraine Tompkins
21	Michael James Ross	James Alexander and Florence Helen Doherty
April		
6	Leanne Dorothy Kovatis	William and Nancy Ann Bourne
9	Kevin Adam Crean	Richard Joseph and Barbara Ann Piantori
13	Michael Jeffrey Joyal	Vincent Ephraim and Lois Marie Stegmaier
13	Gail Helene Teed	Arthur Warman and Kathleen Ann Morgan
13	Jeffrey Perry Jones	Kenneth Earl and Carol Ann Perry
14	Robert Christopher Murphy	Richard Leo and Kathleen Helena Moffitt
25	Sheri Lea Merola	Paul Arthur and Laura Ann Coletta
May		
6	William Sanford John Gadless Jr.	William Sanford and Jeanne Frances Therrien
7	Kya Athena Manzer	Darrell R. and Jean Carol Haydu
8	Jason Marc Adams	Bruce Edward and Sandra Perry
9	Denise Marie Derocher	Robert John and Arlene Ann Chaves
19	Daniel Edard Dale	Donald Eugene and Mary Elizabeth Olyer
26	Rachel Helen Johnson	Allan Bruce and Laurel Anna Nelson
29	Nicole Marie Marchant	Robert Francis and Gisele Yvonne Beaudoin
31	Tara Jeanne Nickerson	Frank Robert and Jeanne Anne Carney
June		
8	Christine Marie Chaves	Amos Ernest and Rosemary Brunell
21	Christopher Andrew Sylvester	Irving Gerald and Jane Ellen Tennant
23	Frank Christopher Nelson	Frank Walfred and Pearl Evelyn Burt
24	Tracy Ann Sera	Anthony and Catherine Gareri

25	Wendy Sue Weatherby	Wendell Wayne and Norma Colburn
29	Laura Ann Carifio	Lewis Kenneth and Patricia Ann Burkhead
July		
1	Kevin Paul DeChambeau	Paul Duff and Elaine Louise Wager
5	Gina Ruth Willis	Albert Westen and Nancy Janet Boudreau
7	Nicole Marie Baroncelli	Gerard Edward and Antoinette Darlene Mello
9	Jodi Lee Mondeau	Roy Henry and Brenda Lee Thomas
13	Charles Russell Bise	Charles William and Lillian Melvina White
17	Matthew Richard Ledin	William H. and Judith A. Matthews
21	Dean Allan Roberts	George and Rhonda Lee Nickerson
22	Jennine Lee Pratt	Charles Bruce and Marilyn Christine MacLeod
24	Stephen David Davison	Philip Edward and Gail Ann Robinson
25	Sharon Lee Robbins	Joel C. and Sharon S. Duval
August		
8	John Joseph Kourtz Jr.	John Joseph and Frances Rose Nardullo
9	Peter Burke	Bernard Joseph and Madelyn Theresa Casey
10	Jennifer May Feodoroff	John Leonard and Diane Charlotte Garfield
18	Johanna Michele Collins	Richard Samuel and Joan Marie Walsh
19	Christopher Read	Samuel Alfred and Joan Ann Hager
September		
3	Erik Mitchell Warren	James Lester and Sally Ann Smith
4	David Andrew White	Robert Arthur and Ann Elizabeth Rohnstrom
11	Brian Paul Giovanoni	Fredrick Paul and Annette Marie Braga
21	Matthew McKinley Bergeron	James Anthony and Janet Althea Bailey
23	Kristin Anne Lojko	Joseph Peter and Eileen Marie Murphy
25	Scott Michael Asack	Donald George and Sandra Louise Beals
27	Kathleen Deirdra Dunn	Robert Donald and Karen Frances Bronson

October

5	Mark Dennis Anderson	Harold Howard and Marie Louise Nichols
6	Mathew Arthur Pratt	Gerald Austin and Priscilla Alta MacLean
6	Frank George Cannizzaro Jr.	Frank George and Judith Ann Walker
12	Mark Eugene Boucher	Raymond Eugene and Joanne Elaine Kaminsky
16	Cheryl Lee Lothrop	Robert Stuart and Clydette Joan Manchester
17	Susan Baker	Ronald Russell and Sandra Louise Morse
19	Christopher Jon Mather	Timothy Cobb and Marilyn Ruth Reynolds
26	Matthew James Jantomaso	James Francis and Patricia Ann Picard
29	John Carey	Paul Francis and Arleen Virginia Yakavonis

November

3	Kimberly Sue Hodgson	Alan Frederick and April Carolyn Walsh
4	Jason Cord Hammond	Barry Charles and Elaine Flynn
5	Thomas John Meaney	Thomas John and Marilyn Lillian Richardson
7	Lisa Ann Denley	Harold Forest Jr. and Denise Marie Bousquet
15	Sean Garrett Littlehale	Scott Howard and Diana Carol Magnuson
19	Christin Janel Piver	Roy Howard and Jane Frances Robichaud

December

1	Kevin Joseph Dinnen	LeRoy Joseph and Margaret Louise Samuelson
3	David Fredrick Evans	Roland Joseph Fredrick and Ann Patricia Munafo
5	Ryan David Stork	Robert Eugene and JoAnn Marie Krafton
8	Darren Hunter Burgess	Donn Harrington and Beth Isabelle Fenstermaker
8	Jason Bradley Campbell	Boyd Francis and Deborah Louise Snelgrove
18	Marla Joy McMahon	Richard Handley and Elizabeth Churchill Hall
25	Christopher Esdras Doucette	Robert Ernest and Georgianne Elyse White
26	Joseph Henry Martin Jr.	Joseph Henry and Denise Jean Pierce

Deaths Recorded in West Bridgewater - 1971

Date	Name	Y	M	D	Cause
January					
12	Edward P. Packard	74	2	17	Arteriosclerotic Heart Disease
18	Myrtle L. Copeland	79	0	19	Congestive Heart Failure
30	Carrie Ellen (Bailey) Savory	90	10	10	Arteriosclerotic Heart Disease
31	Pasquale Cacchione	81	8	2	Arteriosclerotic Heart Disease
February					
18	Ottillie (Laurenson) Kyhn	92	8	17	Broncho Pneumonia
March					
9	Arthur E. Peterson	71	10	24	Cardiac Failure
10	Blanche E. Carrigan (Derry)	79	4	3	Cerebral Thrombosis
24	George May	86	--	15	Myocardial Infarction
25	Emil H. Ohman	60	3	6	Coronary Thrombosis
April					
10	Maude E. Parker (Browne)	78	9	26	Coronary Thrombosis
14	Arthur W. Williamson	66	3	10	Cerebrovascular Accident
21	Edith H. Hashem (Hashen)	64	1	10	Metastatic Aderocarcinoma
May					
3	Mildred E. (Dearth) Barrows	79	3	27	Cardiac Decompensation
9	Martha Anna Rapp	71	10	3	Emphysema
29	Marie A. Mons	80	9	22	Cancer of Large Bowel

June					
19	Lucien Couturier	19	10	--	Fractured Cervical Spine
28	Edward R. Smith	64	5	15	Hypertension
July					
9	George C. Austin Sr.	75	7	6	Cerebral Hemorrhage
14	Teresina Carlozzi (Sacco)	83	--	--	Cerebral Thrombosis
17	Mildred Blomberg (Derby)	68	3	22	Carcinoma of Thyroid
20	Clifford A. Wilmot	66	3	5	Heart Disease
23	Warren A. Porter	66	1	14	Bilateral Broncho Pneumonia
August					
14	Timothy Clyde Bordeaux	64	--	21	Ashde Ventricular Fibrillation
21	John Ragnar Dahl	71	5	1	Metastatic Carcinoma to Throat and Lung
25	Signe V. (Pierson) Peterson	87	5	13	Nephrosclerosis e Azotemia
26	Anna S. (Finch) Van Dyke	45	9	11	Cardiac Insufficiency
27	Mary C. Silveria	87	11	19	Arteriosclerotic Heart Disease
September					
3	Thomas Blundell	58	6	20	Massive Gastric Hemorrhage
14	Everett Linehan	59	11	23	Acute Myocardial Infarction
October					
7	Milton E. Horton	83	10	2	Heart Disease
9	Carilyn Alden (Peirce)	41	1	23	Glioblastoma Multiform
15	Adrienne L. Cesarini	29	1	14	Multiple Injuries Chest & Head
19	Virginia P. Hollis (Allen)	70	1	27	Cerebral Hemorrhage
26	Harold A. Gullbrants	93	4	15	Arteriosclerotic Heart Disease
27	Florence Aikens (MacDonald)	76	6	20	Acute Coronary Thrombosis
28	Sigyn E. Olson (Wennergren)	84	6	8	Massive Gastric Hemorrhage

November					
3	John J. Bettencourt	61	2	26	Congestive Heart Failure
18	Catherine Maclachlan (Campbell)	85	4	25	Terminal Broncho Pneumonia
24	Robert E. Goodwin	61	8	7	Generalized Carcinomatosis
December					
4	Evelyn (Schnairsohn) Dalton	56	3	9	Metastatic Cancer
20	Mary (McGarry) Lawton	86	11	19	Fractured Right Hip and Humerus
22	Edith (Cook) Young	87	0	0	Cerebral Vascular Thrombosis

Marriages Recorded in 1971

January

9 Gregory Vervates of Peabody and Cheryl Ann Texeira of West Bridgewater at Brockton.

17 Robert Emmett Sullivan of West Bridgewater and Elaine Pamella Kaminski of Brockton at Brockton.

23 Oswill Leroy Hannan of Sudbury and Abbie Stephenson Hannon of No. Easton at West Bridgewater.

29 William E. Sherman of No. Dighton and Elaine M. Pelletier of W. Bridgewater at West Bridgewater.

30 Kevin Robert Catrambone of W. Bridgewater and Patricia Ann Smith of Brockton at Brockton.

30 Steven Garry Young of Brockton and Jacqueline Ann Balboni of West Bridgewater at Brockton.

February

12 David R. Daniels of South Easton and Donna Brophy of West Bridgewater at East Bridgewater.

13 Hanns Otto Fandrich of Brockton and Patricia M. Patricelli of West Bridgewater at Middleboro.

14 Robert Arthur Shurtleff III of West Bridgewater and Barbara Jean Miller of West Bridgewater at West Bridgewater.

19 Robert Henry Crimmins of West Bridgewater and Dorothea Maria O'Connor of Eastondale at East Bridgewater.

25 John J. Kelleher of West Bridgewater and Gail M. Enos of Bridgewater at West Bridgewater.

March

9 Brian Patrick McDonough of West Bridgewater and Jacqueline Louise Hebert of New Bedford at Stoughton.

13 Timothy James McGrath of Melrose and Virginia Ruth Berry of Quincy at West Bridgewater.

April

3 Phillip J. Gibbons of West Bridgewater and Patricia-Ann E. Kruger of East Bridgewater at East Bridgewater.

6 Paul D. Rich of Brockton and Betty L. Overy of West Bridgewater at East Bridgewater.

10 Harold F. Denley, Jr. of West Bridgewater and Denise M. Bousquet of Brockton at East Bridgewater.

14 Loring S. Alger of West Bridgewater and Evelyn N. Olson Crowley of West Bridgewater at Brockton.

16 William F. Perry of West Bridgewater and Anne T. Riccelli of Scituate at Scituate.

17 Edward D. Ginn, Jr. of West Bridgewater and Deborah Ann Lynch of Cambridge at Cambridge.

17 Robert K. Wilmot of West Bridgewater and June C. Ellis (Leppernin) of East Bridgewater at Middleboro.

18 Albert P. McIntyre of West Bridgewater and Gail J. Alden of Holbrook at West Bridgewater.

23 Wilfred Lawrence Hathaway of Taunton and Muriel Staples Prime of West Bridgewater at Taunton.

24 Daniel Patrick Doran of Youngstown, Ohio and Maureen Frances Curley of West Bridgewater at Easton.

24 Patrick Dennis Lupien of Brockton and Maureen Frances Kemp of West Bridgewater at West Bridgewater.

28 Arthur E. Adams of Warwick, R. I. and Claudia Elizabeth Jamieson of Coventry, R. I. at East Bridgewater.

May

1 John Richard Gummow of West Bridgewater and Donna Marie Dolge of Brockton at Brockton.

8 Charles Perkins Stetson of Brockton and Darleen Ann Hinchliffe of West Bridgewater at West Bridgewater.

15 Raymond L. Newman of Brockton and Karen Alma MacKinnon of Brockton at West Bridgewater.

18 Wayne P. Tripp of Westport and Susan R. Brown of West Bridgewater at West Bridgewater.

29 Richard Salvatore Relleva of Brockton and Joyce Elaine Holyoke of Brockton at West Bridgewater.

29 Robert H. Slupski of West Bridgewater and Debra J. Hofmann of West Bridgewater at Bridgewater.

June

5 Thomas Kruk of Beacon Falls, Conn. and Elizabeth Anderson of West Bridgewater at West Bridgewater.

7 Mallory J. Humphreys of West Bridgewater and Kathleen R. Junior of Middleboro at East Bridgewater.

12 Arthur W. Mandeville, Jr. of West Bridgewater and Meredith J. Brown of West Bridgewater at West Bridgewater.

12 Donald A. Berry of West Bridgewater and Judith E. Parker of West Bridgewater at East Bridgewater.

13 Louis P. Langton, Jr. of Brockton and Joyce E. Duquette of West Bridgewater at Brockton.

19 Stephen A. Cook of Westwood and Diane C. Johnson of West Bridgewater at Brockton.

19 James E. Peirce of Mattapoisett and Patricia A. Perry of West Bridgewater at West Bridgewater.

20 Richard E. Krugger, Jr. of West Bridgewater and Sally E. Farnum of West Bridgewater at West Bridgewater.

26 Wallace S. Trevains, Jr. of Braintree and Gail Louise (Perry) Baker of West Bridgewater at East Bridgewater.

26 Christopher R. Snell of West Bridgewater and Joyce C. Thayer of West Bridgewater at Brockton.

26 Richard F. Craig, Jr. of West Bridgewater and Susan P. Genrich of West Bridgewater at Abington.

26 John P. Simison of West Bridgewater and Nancy L. Thompson of Bridgewater at Bridgewater.

30 Clarence C. Burgess of N. Carver and Avis P. Thurston of West Bridgewater at Brockton.

30 Gary K. Walsh of Bridgewater and Sandra L. Allen of West Bridgewater at East Bridgewater.

July

17 Michael C. Creedon of Brockton and Linda M. Robinson of West Bridgewater at Barnstable.

17 John A. Hollien of West Bridgewater and Deborah Franklin of Brockton at Wollaston, Quincy.

17 John S. Auston of West Bridgewater and Drena J. Lindberg of Bridgewater at West Bridgewater.

31 Richard M. McDonough of West Bridgewater and Catherine A. O'Neill of North Easton at North Easton.

31 Dennis J. Perry of West Bridgewater and Constance L. Brown of Brockton at West Abington.

August

6 Paul R. Holmgren of West Bridgewater and Donna M. Butler of Brockton at West Bridgwater.

14 James F. Strickler of Brockton and Dorothy A. Ferron of West Bridgewater at West Bridgewater.

14 Wilfred Hinchcliffe of West Bridgewater and Dorothea P. Locke of Somerville at N. Cambridge.

20 Edward F. Sinkevich of West Bridgewater and Janet Boardman of Fall River at Fall River.

28 Kenneth L. Young of West Bridgewater and Donna B. Williams of Stoughton at Braintree.

28 David B. Moore of Bridgewater and Linda C. Ness of West Bridgewater at Bridgewater.

29 Stephen C. Pike of West Bridgewater and Judith A. Hyson of Bridgewater at East Bridgewater.

September

4 Thomas R. Luciano of West Bridgewater and Shirley F. (Cushing) Smith of West Bridgewater at West Bridgewater.

4 Michael A. Slapik of West Bridgewater and Mary A. Cunha of Fall River at Fall River.

11 Robert D. Campanini of West Bridgewater and Deborah J. Gross of Brockton at Brockton.

11 James Tanner Busse of West Bridgewater and Carol Jean Goldie of West Bridgewater at West Bridgewater.

11 Samuel C. Casiello of Medford and Judith Ann Radley of West Bridgewater at East Bridgewater.

15 Brian C. VanDyke of West Bridgewater and Mona R. Noyes of Brockton at East Bridgewater.

19 Jon Howland of West Bridgewater and Deborah Allen of Leominster at Leominster.

25 Douglas S. Sharp of West Bridgewater and Ellen M. Bower of Darien, Conn. at West Bridgewater.

26 James J. Herbert of Brockton and Marjorie A. Golbranson of West Bridgewater at Brockton.

October

2 Charles E. Murphy of West Bridgewater and Kathleen A. Simmons of West Bridgewater at East Bridgewater.

3 Jay R. Rasher of Mattapan and Sofia A. (Galateros) Mesheau of West Bridgewater at Bridgewater.
4 Donald E. Serlenga of West Bridgewater and Debra A. Furrow of East Bridgewater at East Bridgewater.
10 Dennis M. Pilla of West Bridgewater and Virginia A. Osborne of West Bridgewater at N. Middleboro.
16 Paul E. Hurcombe of West Bridgewater and Deborah E, Fisher of West Bridgewater at East Bridgewater.
16 Thomas V. Hammond of Bridgewater and Darlene E. Fisher of West Bridgewater at East Bridgewater.
16 John E. Keith of No. Easton and Dolores A. Jopling of West Bridgewater at Brockton.
23 Joseph White of Brockton and Jackalynn Duquette of West Bridgewater at East Bridgewater.
23 William H. Holmes of West Bridgewater and Patricia D. Hallinan of Stoughton at Stoughton.
24 Barry D. Bolotin of Brockton and Mary F. Coffey of West Bridgewater at Avon.
30 Michael J. Kundicz of WestBridgewater and Valerie M. Panton of Rockland at West Bridgewater.

November
6 Joel Finch of West Bridgewater and Deborah Onges of Brockton at East Bridgewater.
7 Kenneth Duquette of West Bridgewater and Patricia McIntyre of West Bridgewater at Bridgewater.
19 Robert A. King of Norton and Donna L. Emerson of West Bridgewater at West Bridgewater.
20 Michael A. Little of Brockton and Charlene D. Grant of West Bridgewater at Middleboro.
23 Patrick Milcendeau of West Bridgewater and Cindy Wrightington of West Bridgewater at East Bridgewater.
26 Stephen Lester Ouderkirk of West Bridgewater and Elizabeth Vandemoer of West Bridgewater at Brockton.
27 Richard Nathan Thomas of Brockton and Elaine Betty Powell of West Bridgewater at West Bridgewater.

December
3 Clyde A. Whitney of Brockton and Joan M. Boyd Thrasher of West Bridgewater at Brockton.
4 Joseph Giannangelo of Boston and Irene Burgeson (Freiman) of West Bridgewater at Sharon.
7 John R. Ferron of West Bridgewater and Patti Anne Patriquin of Brockton at Abington.
17 William Hubert French Jr. of W. Hyannisport and Judith Marie Anderson of West Bridgewater at West Bridgewater.
24 Thomas Caddell III of Brockton and Ann M. Callahan (Moore) of Bridgewater at West Bridgewater.
28 Allan L. Howard of Brockton and Mary R. Silveria of West Bridgewater at East Bridgewater.
31 Frederick Nichols of Stoughton and Susan Ann Marie King of West Bridgewater at Raynham.

31 Gervis A. Pond of Whitman and Priscilla (Packard) Staples of West Bridgewater at East Bridgewater.

1970 Dog Licenses Issued in 1971

Male	2	@ $ 2.00		$ 4.00
Female	1	@ 5.00		5.00
				9.00
Less Clerk's Fee	3	@ .25		.75
Paid to Treasurer				$ 8.25

Dog Licenses Issued in 1971

Male	492	@ $ 3.00		$1,476.00
Female	128	@ 6.00		768.00
S. Female	311	@ 3.00		933.00
Kennels	17	@ 10.00		170.00
Kennels	3	@ 25.00		75.00
	951			$3,422.00
Less Clerk's Fees	761	@ .25	$190.25	
	190	@ .35	66.50	
			$256.75	256.75
Paid to Treasurer				$3,165.25

Fish and Game Licenses Issued in 1971

Res. Citizen Fishing Lic.	350	@ $5.25		$1,837.50
Res. Citizen Hunting Lic.	198	@ 5.25		1,039.50
Res. Citizen Sporting	203	@ 8.25		1,674.75
Res. Citizen Minor Fishing	48	@ 3.25		156.00
Res. Female Fishing	60	@ 4.25		255.00
Res. Citizen Trapping	3	@ 8.75		26.25
Res. Citizen Minor Trapping	1	@ 3.25		3.25
Spec. Non-Resident Fishing	1	@ 5.25		5.25
Non-Resident Citizen Fishing	6	@ 9.75		58.50
	870			$5,056.00
Less Clerk's Fees	870	@ $ .25		217.50
				$4,838.50
Duplicates	13	@ $ .50		$ 6.50
Archery Deer Stamps	4	@ 1.10	4.40	
Less Clerk's Fees	4	@ .10	.40	4.00
Number Issued and Amount Paid To Division of Fisheries and Game	887			$4,849.00
Res. Citizen Sporting Lic. (Free)	13			
Res. Citizen Fishing Paraplegic or to the Blind (Free)	4			
Res. Military-Naval Sporting (Free)	8			

Anna E. Brown
Town Clerk

Miscellaneous Receipts - 1971

	Street List	1 @	$ 1.25	$ 1.25
	Photocopies	1 @	.60	.60
	Photocopies	31 @	1.00	31.00
	Appeals	22 @	15.00	330.00
	Building Codes	90 @	1.00	90.00
	Gasoline Storage Renewal	48 @	1.00	48.00
	Maps (Town)	38 @	.25	9.50
	Photocopies	105 @	.50	52.50
	No Trespass Signs	70 @	.20	14.00
	Street Lists	35 @	1.00	35.00
	Subdivision Regulations	8 @	.50	4.00
	Zoning Maps	54 @	1.00	54.00
	Raffle and Bazaar Permits	9 @	10.00	90.00
	Liquor Identification	2 @	.50	1.00
*	Building Permits	153		6,972.98
	Electrical Permits	112		807.50
	Plumbing Permits	80		700.00
	Propane Gas	3 @	4.00	12.00
	Gas Permits	48		337.00
	Sewage Permits	65 @	18.00	1,170.00
	Sign Permits	9		209.45
	Paid to Treasurer			$10,969.78

Respectfully submitted,

ANNA E. BROWN,
Town Clerk

* Permits from April to December

List of Jurors

Town of West Bridgewater
1971-1972

Name	Residence	BUSINESS or Occupation & Address of Employer or Business
Alden, Florence A.	31 Pleasant Street	Bookkeeper, Booth Radio Shop, Inc. 143 Belmont St., Brockton.
Alexander, Dorothy F.	10 Charles St.	Retired, Husband Head Custodian, School Dept., W. Bridgewater.
Andre, Helena M.	315 W. Center St.	Store Clerk, Mar's Bargainland, N. Main St., W. Bridgewater.
Baker, Elwyn W.	272 Crescent St.	Disabled Laborer, Highway Dept., W. Bridgewater.
Beaulieu, Natalie I.	90 East St.	Housewife, Husband A.V.P. Personnel Dept., 1st Nat'l. Bank, Boston.
Benson, Erick Sven	22 Union St.	Teacher, Ass't. Principal, Brockton.
Bird, Walter B.	325 N. Elm St.	Jr. Civil Eng. Construction of Highways, Comm. of Mass. D.P.W.
Crowley, Leah	217 N. Elm St.	Office Clerk, King Leather Products, 144 Hayward Ave., Brockton.
Chaves, James	102 Brooks Pl.	Heavy Duty Mechanic, Naval Station, 495 Summer St., Boston.
D'Arpino, B. Mary	59 Pinecrest Rd.	Office Worker, Husband, Owner Barber Shop, W. Bridgewater.
Edson, Greta J.	249 Spring St.	Mortgage Clerk, Campello Co-Operative Bank, 1090 Main St., Brockton.
Freitas, Richard B.	295 River St.	Woodworker, R. W. Plourde, Montello St., Brockton.
Halliday, William E.	10 Brewster Rd.	Salesman & Service, Halliday Hospital Supply, Inc., 155 Chestnut St., Needham.
Hamilton, Geraldine	2 Copeland St.	Private Secretary, Elsie S. Nevstadt, M.D. 334 King St., W. Hanover.
Hamilton, John H. Jr.	2 Copeland St.	Construction Foreman, N.E.T. & T. Co., 1690 Main St., Brockton.
Heal, Norman R.	74 Forest St.	Outside Power Troubleman, Brockton Edison Co., Brockton.
Hill, Ruth E.	37 Hillside Ave.	Bank Manager, Plymouth Home Nat'l Bank, Brockton.
Kemp, Gladys E.	180 East St.	Housewife, Husband President Kemp Trans. & Storage Inc., W. Bridgewater.
Keylor, Mary D.	271 So. Elm St.	Housewife, Husband disabled.
Krugger, Shirley L.	71 Pinecrest Rd.	Office Clerk, Conduit Dept., N.E.T. & T. Co., Brockton.
Miller, Frances	331 W. Center St.	General Clerk, Atherton Furniture Co., Brockton.
Millet, Charles S.	312 East St.	Tech. Writing/Editing, G.T.E. Sylvania, Inc., Esg ED B St., Needham.
Merritt, George	195 Lincoln St.	Auto-Sales & Adv. Consultant, R.D.C. Ass'n., Greendale St., Needham.
Mullins, Marjorie L.	214 W. Center St.	Grill Cook, Cardinal Cushing Hospital, Brockton.

List of Jurors (Cont.)

Name	Residence	BUSINESS or Occupation & Address of Employer or Business
Nickerson, Kenneth	23 Vital Ave.	Retired, Treasurer, E. Bridgewater.
Ohlson, Lance R.	34 Keenan St.	Letter Carrier, U. S. Postal Service. W. Bridgewater.
O'Shaughnessy, Thomas	25 Hillside Ave.	Truckdriver, Intercity Trans. Co., 600 Turnpike St., S. Easton.
Perry, Francis L.	41 Sinnott St.	Branch Mgr., 1st Cty. Nat'l Bank, W. Bridgewater.
Petrone, Edward J.	141 Bedford St.	Credit Mgr., Cummins Northeastern, 100 Allied Dr., Dedham.
Phillips, Alma C.	402 W. Center St.	At Home, Former Assessor Town of W. Bridgewater.
Pierce, Louise D.	387 N. Elm St.	Housewife, Husband Refrig. & Air Conditioner Contr., Pierce Refrig. Co., W. Bridgewater.
Pingree, Edward M.	438 Spring St.	Milling Machine Operator, George Knight & Co., Brockton.
Ponte, John B.	5 Arch St.	Lead Operations Agent, United Air Lines Inc., Logan Airport, Boston.
Rolfe, Joan M.	153 Bryant St.	Service Assistant, N.E.T. & T. Co, 65 Crescent St. Brockton.
Ross, Edith L.	37 Francis Ave.	Housewife, Husband Custodian School Dept., W. Bridgewater.
Rounds, Walter H.	27 Charles St.	Cable Splicer, N.E.T. & T. Co., Brockton.
Shone, Robert P.	22 Aldrich Rd.	Mech. Eng., Yankee Atomic Electric Co., Westboro.
Johnson, Charles H.	19 Lincoln St.	Systems Operator, Boston Edison Co., Boston.

Name	Residence	BUSINESS or Occupation & Address of Employer or Business

JURORS DRAWN IN 1971

Warren H. Anderson	Criminal Session
Leonard P. Bucci	Criminal Session
Elva F. Cheney	Criminal Session
Norma O. Churbuck	Civil Session
Anne E. Gillis	Grand Juror
Roberta P. Ginn	Criminal Session
Ruth E. Hill	Criminal Session
Roy J. Jackson	Criminal Session
Richard E. Keith	Criminal Session
Dorothy F. O'Brien	Civil Session
Francis L. Perry	Civil Session
Edith L. Ross	Criminal Session
Robert P. Shone	Civil Session
George Zevitas	Civil Session

CONSERVATION COMMISSION

1971 was the busiest year in the history of the Commission since it was organized in 1965 with 18 meetings and a variety of activity. The proposal to acquire the former Foye Farm accounted for much of the activity with some 200 hours going into it before it was defeated at the October special town meeting.

The Commissioners acquired 3.47 acres along Willow and Elm Brooks which became part of the Elm Square Brook Green Belt project which is slated to run from North Elm St. across Spring St. to North Main St. and then to the Town River along Elm Square and Willow Brooks. Nineteen acres have already been acquired including Woodcock Chase Conservation Area. When completed the green belt will provide much needed water storage for run off from rain and melting snow, especially important with plans being made to develop the old Reed farm on Spring St. which will drastically increase the rate of run-off. It will also provide much needed habitat for wildlife and provide passive recreation for the citizens of West Bridgewater with its interesting trails and walkways. To identify the area, a large attractive sign was erected on the entrance on North Elm St. The emphasis of the Commission has been and will be the acquisition and protection of the town's wetlands. A little recognized function is the conversion of harmful nitrates from auto exhaust emissions and fertilizers into nitrogen gas by certain nitrogen fixing bacteria found only in fresh water marsh.

A demonstration woodlot is being developed in the Woodcock Conservation Area to show the proper forestry techniques to interested persons and to improve the quality of the white pine stand. The regional forester from the Division of Forests and Parks Department of Natural Resources has made an initial survey and will continue to assist the Commissioners in thinning and marketing the resulting pulpwood.

The Division of Forests and Parks also made a survey of the West Meadow Wildlife Area and Mill Pond area at the request of the Commission to determine the recreational potential of the area and to make recommendations in that regard. The Commissioners are now awaiting the report.

The Commission arranged with the Division of Fisheries and Game to place two trash barrels in the West Meadow Wildlife Area and with the West Bridgewater Forest and Park Department to empty them weekly. Now much trash that was dumped in the parking lot and water reaches the town dump instead.

A photometric water analyzer was purchased during the year and has been constantly used in testing water samples from rivers and streams in West Bridgewater and nearby towns by members of the West Bridgewater Student Conservation Group. Water quality in West Bridgewater is not too bad except in the Salisbury Plain River which is grossly polluted by the City of Brockton sewage treatment plant and certain industrial firms. They are responsible for one firm in Brockton ceasing to pollute the river and tying into the sewer system. Also one residential polluter was discovered in West Bridgewater with certain waste water going into the same river. Official complaint was made to the Board of Health but the situation remains uncorrected. It is safe to say that the water analyzer has been an unqualified success, both a watchdog on water pollution and as an educational tool for the young people in the Student Conservation Group.

Members of the Commission participated in a clean up of physical debris in the Salisbury Plain River in May of 1971. This was organized by the West Bridgewater Student Conservation Group and covered from Perkins Ave. in Brockton to the East Bridgwater line. Many truck loads of every imaginable item from tires to dead animals were removed. This clean-up was only a beginning as much still remains to be removed. Signs of interest in Brockton are now emerging toward cleaning up their portion of the river which is encouraging.

In October the Commissioners organized a clean up of Maple St. from Pleasant St. to the Hockomock River and of the Town River in the vicinity of the Park. Many members of the Student Conservation Group assisted along with trucks from the Highway Department and Forest and Park Department in removing two large loads of trash including two refrigerators and two mammoth tires from the Hockomock River. A second clean up of these two areas is needed in 1972 to completely finish cleaning up years of accumulated debris.

The Commission was represented by its secretary at a legislative hearing in Boston to oppose an access road from Rte. 28 in West Bridgewater to Rtes. 95 and 495. The bill sponsored by the Brockton Chamber of Commerce would have seen West Bridgewater cut in half had it passed but was fortunately defeated in Committee.

The Commissioners were also represented at a hearing on the bill to appropriate monies to acquire the Hockomock Swamp by the Division of Fisheries and Game. Fortunately $5,000,000. was appropriated and acquisition is just getting underway. This is a source of great pride because the bill had its beginning as a result of discussions between the Commission and certain officials of the Division of Fisheries and Game. Preservation of this huge area in five towns and Taunton will retain an area rich in Indian lore and artifacts and the nearest thing to virgin wilderness on the northeast seaboard. The Hockomock is also a vast water retention area important in changing the ground water supply and holding run-off. Without it there would be devastating floods to the south and lowering of the water table which would be detrimental to those towns which depend upon wells for their water supply.

A natural resources master plan was completed by the Commission and approved by the Department of Natural Resources which once again makes the town eligible to participate in self-help programs, whereby the state reimburses the town 50% of the purchase price of approved conservation acquisitions. The plan depicts on a map those conservation areas already owned by the town and those proposed to be acquired with emphasis on river and stream banks and wetlands as well as elaborating upon Commission plans in other environmental areas such as recycling and woodlot management.

A proposal was submitted to the County Commissioners to purchase certain wetlands along the Town River with County conservation funds but at the moment it appears that county funds will be spent on a most worthwhile acquisition of the Indian Head River in Pembroke and Hanson. The County Commissioners are undertaking an acquisition program to supplement the towns in the County and have established an advisory committee in this area upon which the Commission is represented.

The preservation of a quality environment in West Bridgewater will require considerable effort and the expenditure of funds over the 1970's to clean up the rivers and streams and to acquire and preserve enough wetlands and other natural areas as possible. The Commissioners feel that the coming ten years will tell the story and shape

West Bridgewater's destiny. It is felt that land will be scarce and very expensive by that time. In these coming years the Commissioners plan to continue a moderate scale of acquisition which will find the town in fairly good shape. The importance of preserving wetlands cannot be overlooked or underestimated. At the moment the three areas the Commissioners are concentrating on are the Elm Square Green Belt Project, Flaggy Meadow along West Meadow Brook, and the river banks along the Town River. Much wetland area will be preserved as a result as well as retaining public access to these rivers and streams.

The Commissioners look forward to another busy year in 1972 and also wish to express their appreciation for the cheerful assistance rendered during 1971 by the following: Board of Selectmen, Town Clerk, Anna Brown, Forest and Park Department, Highway Department, Atty. Willis A. Downs, Atty. Joseph Linehan, Charles Pickering, Roy Anderson of Hanson, Miss Barbara Hayward, Mr. John Fish of the Division of Conservation Services, Mr. Russell Weeks of the Division of Forest and Parks, Mr. Wayne Hanley of the Mass. Audubon Society, Mr. Robert LeMore of the Lincoln Conservation Commission, Mr. Gordon McDonald, the West Bridgewater Student Conservation Group, Congressman Hastings Keith, and John C. Eldridge.

Respectfully submitted,

Thomas B. MacQuinn, Chairman
Philip C. Tuck, Secretary
Walborg Johnson
George I. Reynolds
J. Layton Hayward
Donald E. Surgens
Ralph G. Marr

COUNCIL ON AGING

To the Board of Selectmen:

The organizational meeting of the Council on Aging was held April 22, 1971, with Joseph L. Greaney, Community Co-ordinator, Office of Services to Older Americans, Dept. of Community Affairs of the Commonwealth, presiding at the election of officers, and also explaining the aims and policies of Councils on Aging, which are oficially designated agencies to evaluate, promote and encourage new and existing activities and services for older Americans.

Up to January 1, 1972, 8 monthly meetings and 1 Special Meeting have been held. In order to learn of, and plan to provide for, the needs of the older residents, the Council prepared and mailed a questionnaire to all 60 years of age and over, totalling over 700 residents. The fine response to this survey is providing much information. Merchants of the town and others were contacted, and the splendid cooperation received resulted in a total of 23 merchants participating in giving services or discounts to those 65 years of age or over. To assist in this, the Council has made available Identification Cards, to those eligible, together with a list of the services or discounts. We are indebted to Mrs. Anna E. Brown, Town Clerk, for her assistance and thoughtfulness.

The West Bridgewater School Committee has also recognized the needs of the Senior Citizens and voted to allow free admission to all public school athletic events for those 65 years of age and over.

The Council is presently exploring possibilities for a Hot Lunch Program and a much-needed Drop-In Center for the Elderly, and are also working on a Budget.

Members have attended a Tri-town Council meeting and delegates have attended 3 Southeastern Regional Councils on Aging meetings, one of which was a work meeting to assist the Department of Community Affairs in compiling a Directory of Resources to the Elderly in Massachusetts. This Directory will be made available to Councils for referrals and long-range planning.

As requested, each month a report of the activities of this Council is sent by the Secretary to the Department of Community Affairs.

Council members are grateful for the cooperation received from the Board of Selectmen, Mrs. Anna E. Brown, Town Clerk, members of Town Departments, and from many townspeople, for all the assistance received in our attempts to design, promote or implement services in order to fill the needs of our elder citizens.

Respectfully submitted,

Lloyd A. Sears, Chairman
Mrs. Genevieve L. Steffen, Secretary
Mrs. Susan D. Puffer, Vice-Chairman
S. Erick Benson, Treasurer
Mrs. Virginia Antonangeli
Mrs. Lillian J. Cheyunski
Mrs. Margaret Ryan
Mrs. Dorothy D. Amerigian
Samuel A. Read, Jr.

SEALER OF WEIGHTS AND MEASURES

To the Honorable Board of Selectmen:

The following is the report of the Sealer of Weights and Measures for the Town Report of 1971:

Scales under 10 lbs.	15
Scales under 100 lbs.	16
Scales over 100 lbs.	5
Scales over 10,000 lbs.	1
Gasoline pumps	59
Weights	63
Vehicle tanks	2
Yard sticks	6
Package reweighing	193

I returned in fees to the town $231.90.

Respectfully submitted,

Warren A. Turner
Sealer of Weights and Measures

FORESTRY AND PARKS DEPARTMENT

To the Residents of West Bridgewater:

The street trees of a town are the heritage of its people. Your Tree Warden stands as a trustee for the people to preserve and develop that heritage. This role often brings him into contact with commercial contractors, public utility arborists and engineers from power companies and gas companies as they try to serve the public in their special way. Any conflict must be resolved in the public interest. Frequently the Tree Warden functions as a go-between in resolving public relations questions.

The Tree Warden has an impressive bag of tricks including skills of mangement, technical tree removal, planting, and fighting insects and plant diseases. His contact with the scientific world through the university and his contacts with the practical world through other colleagues both serve to keep his skills up-to-date in an ever changing world. As an employee and representative of the people of West Bridgewater, I have strived to provide a sound uniform tree policy with quality workmanship.

As has been the case in other departments, there has been an ever increasing workload on the Forestry and Parks Department over the past several years due in part to an increase in town population, progress and various co-operative activities. In an effort to cope with this mounting workload, the department has and is now using modern tree equipment and methods. To accomplish the work schedule in 1971, the department's experienced employees have aptly handled all the tasks laid before them.

Tree removal: A total of 118 trees were removed along town streets. The Dutch Elm disease, though not as prevalent as in past years but still evident, claimed 42 elms. Many stumps of these removals are cut below the ground level by a hired stump cutting machine thus eliminating unsightly and dangerous stumps left from tree removal.

Tree planting: During the Spring and Fall planting season, a total of 104 trees were planted along the town's ways. These were sugar and Norway maples, Crimson King maples, Mountain Ash, Flowering Crabapples, Lindens, Ginko and Sycamores. Most of these were taken from the department's shade tree nursery.

Spraying: All town elms received a dormant spray in the spring and all street trees were applied a foliar spray during the growing season. Individual outbreaks of various insects were controlled by spraying areas as located or reported to the department. Many hours were expended fogging or mist blowing to relieve the adult mosquito problem. This is not a required service of this department but if we have a one-week notice of an outdoor function such as a lawn party or cookout, we will gladly spray, affording temporary relief from this troublesome insect. Hornets an wasps were a prevalent nuisance during the past summer. When homeowners contacted this department in regard to these insects, the nests on the outside of residences were removed as part of our services but if they were found inside homes, the homeowner was advised to enlist the services of an exterminator. Three aerial applications of 1000 acres were applied by helicopter for adult mosquito control in conjunction with the Board of Health.

Parks and Greens: War Memorial Park, 13 town greens and 6 town owned cemeteries were regularly fertilized, mowed and trimmed during the growing season. Geraniums and

annual flowers were planted in many beds throughout the park in an effort to keep this area the beauty spot it was originally planned for. Memorial Baseball Field was also fertilized and regularly mowed and trimmed weekly.

The care of existing trees by cabling, pruning, tree surgery and fertilizing; the maintenance of the Town Nursery and Town Forest; repairing and maintaining much of our own equipment; co-operative work with other town departments are all part of our obligation to the townspeople.

As Tree Warden, I wish to express my sincere appreciation to all members of this department for their cooperation and faithfulness in carrying out their duties, also, to all other Town departments and officials who in the past year have given of themselves and their equipment whenever requested. And last, a thank you to all citizens who are behind this department's policy to make West Bridgewater an area of which to be proud.

Respectfully submitted,

Thomas B. MacQuinn
Tree Warden

TRUSTEES OF THE PUBLIC LIBRARY

The Trustees of the Public Library submit their report to the residents of West Bridgewater.

Communities are changing . . . Libraries are changing. In order to better ascertain these changing needs, the Library Trustees have made a comprehensive survey of the town in the form of a questionnaire carried out through the schools and the Public Library. Over 800 questionnaires were tallied; library usage – Adult or student; Suggested library hours; Interest areas such as fiction, non-fiction, references, science, mysteries, childrens' books, magazines, paper backs, etc.; Suggested improvements. The Library Trustees are still in the process of evaluating these questionnaires. They feel that after this careful evaluation is made that the decisions to be made in the coming year will more adequately meet these changing needs of the town. That is our purpose.

Under the direction of our librarian Mrs. Dowd, there have been outstanding exhibits: Dyslexia, a very high interest subject, had a fine exhibit, Childrens' books, Circus time and school displays. Throughout the coming year, we hope to interest local clubs and organizations for future exhibits.

This year the library hours have been increased to forty hours and is now open Friday from 1 to 5.

The board received with regret the resignation as Chairman, Mr. William Noyes, Sr. He will continue as a board member. Mr. Joseph Utka was unanimously elected as Chairman of the Library Trustees.

A letter was received from our librarian concerning disruptive students after the school session. Mrs. Dowd was assured that all available help would be given her and if disruptions persisted more drastic measures would have to be taken.

Mrs. Audrey Johnson was elected as a board member. She replaces Richard Swann who did not seek re-election.

The Trustees are aware of our fine librarian and library staff and realize that what makes a library "go" and "grow" is directly related to them. We thank them.

We are grateful for the continuous financial support of the town, without which none of the above would be a reality.

Respectfully submitted,

Jessie M. Anderson
Secretary

Board Members:
Joseph Utka, Chairman
Lillian Kundcicz, Treasurer
Jessie M. Anderson, Secretary
William Noyes, Sr.
Ethel Fisher
Audrey Johnson

LIBRARIAN'S REPORT

To the Trustees of the Public Library:

STATISTICS: CIRCULATION AND LIBRARY USE

Reference Questions	1,031
New Registrations	314
Average Daily Circulation	112
Total Circulation	26,656

Staff:
Mrs. Christine Dowd, Librarian
Mrs. Dorothy Alexander
Miss Rebecca Churbuck
Mrs. Marilyn Raleigh
Miss Sharon Soles
Miss Kathleen Fenstermaker

We continue to be enlarging our services to the community and increasing the size and scope of the collection. We were open 238 days for use of patrons and increased our hours to forty a week as of September of this year. Ten additional days were devoted to weeding, inventory and rearrangement of the collection in August. At that time some of the metal shelves were painted and added to the juvenile section to accommodate the expanding juvenile collection.

The staff has worked diligently to promote good public relations and several new services have been added. Mr. and Mrs. Alan Foye presented the library with a 3M Copier in memory of Mrs. Fletcher and it has proved very useful for library business and the public is charge to avail themselves of this service. Mrs. Dorothy Alexander will take books to the homebound and borrowers may call the library and arrange for delivery of materials. Free materials such as pamphlets and reading lists have been set out on a rack accessible to all and new magazines, recordings and books are available in increasing numbers. The most popular addition has been the paperbacks of which 433 have been donated and 241 purchased in 1971. Circulation of these books has been 2,738 the first year. Bookmobile acquisitions were 625 and interlibrary loans of 37 books allowed us the use of collections other than our own. The reference corner was updated by the purchase of several new encyclopedias at varying age levels and many volumes previously not in the collection. More than 1000 reference questions were recorded and many patrons availed themselves of our resources. Use by area college students has increased considerably.

The children were involved in story hours and the summer reading program was planned to involve a wider age range this year. The circus theme inspired by Henry Watson's exhibit of model circus wagons was used. Appropriate activities and refreshments were planned for each meeting and life-size cut-outs of circus animals loaned by the Willis family and colorful circus posters created a circus atmosphere in the library. Prizes were awarded in the bookmark contest and participation in the circus parade which was held on the library grounds to the delight of children and parents. Ideas and outcomes of this activity were shared with other librarians at the fall meeting of the Sandwich Club of Children's Librarians. Our use of inexpensive plastic toys of an appropriate nature in the picture book corner has met with enthusiasm from our preschool visitors.

Fifteen years ago the library was open approximately 13 hours a week and housed a collection of 23,122 books. In 1972 we hope to be open for forty hours a week and provide access to a book collection of over 36,000 books, over 1,000 paperbacks and other materials. Better than 5,000 new books have been processed by the staff in the

past two years. We have received many donations of interesting books and have requested back copies of magazines needed to round out the periodical collection and area much in demand by students. Supplementing the school libraries and giving reference help to individuals has kept the library chairs filled a good many hours of each day.

Coffee hours for adults between one and two each afternoon during November and December have been most popular and library coverage in the local paper continues to be excellent. We were hosts to the Village Library Club and the Sandwich Club as well as the children and teachers from the Magic Carpet Kindergarten. The Librarian was invited to speak to the Women's Fellowship of the Congregational-Unitarian Church, the Mother's Club of the Magic Carpet Kindergarten, and the Book Club sponsored by the Literature Committee of the East Bridgewater Woman's Club. Five trips to Cambridge for bookbuying were made, professional meetings attended, and several workshops sponsored by the Bureau of Library Extension. Several members of the staff have been enrolled in college level courses on librarianship in order to better serve the community.

Respectfully submitted,

Christine Dowd
Librarian

STREET LIGHTING COMMITTEE

To the Honorable Board of Selectmen:

The Street Lighting Committee of the Town of West Bridgewater in its constant endeavor to provide better street lighting not only for the protection of the citizens of West Bridgewater and their property, but also as a deterrent to crime, has this year adopted a plan put forth by the Brockton Edison Company to remodernize the street lights of West Bridgewater.

Brockton Edison Company has proposed to the City of Brockton and all towns serviced by them to remove all incandescent lighting and replace it with mercury vapor lights. The cost of incandescent lighting makes it prohibitive to continue at the present rates. This plan as proposed will cover a five-year period with a rate reduction in the mercury vapor lighting each year until the fifth year when the town will be completely modernized. The total cost to West Bridgewater with no new installations or additions will be approximately $3,700.00.

Presently in the Town of West Bridgewater there are 277 mercury vapor lights and 374 incandescent lights. Each street light operates for approximately 4,000 hours per year. The smallest unit we use (the 1,000 lumen incandescent light) costs $17.00 per year. These are being changed to 4,000 lumen mercury vapor lights, which, when completely installed, the new rate will be $30.00 per year. Therefore, we are obtaining more than four times the lighting at less than twice the present rate. The larger lumen lights are proportionately higher.

The Board of Selectmen have unanimously approved this proposal and for the year 1972 the Street Lighting Committee recommends that Howard Street, Spring Street, Crescent Street, and East Center Street, and portions of East Street, River Street, South Elm Street, and West Center Streets be modernized as follows:

Howard Street – Replace 4000 lumen incandescent on pole 1 with 7700 lumen mercury vapor. Replace 2500 lumen incandescent lights on pole 2, 3, 5, 6, 7, 8, 10, 11, and 13 with 7700 lumen mercury vapor. Replace 1000 lumen incandescent lights on pole 17, 19, and 21 with 4000 lumen mercury vapor.

Spring Street – Remove 1000 lumen incandescent lights from pole 4, 7, 8, 9, 10, 12, 15, 18, 21, 24, 27, 30, 33, 36, 39, 42, 44, 48, 50, 53, and 55. Install 4000 lumen mercury vapor lights on pole 4, 7, 8, 9, 10, 12, 14, 16, 18, 20, 22, 24, 26, 28, 30, 33, 36, 39, 42, 44, 48, 50, 53, and 55.

Crescent Street – Remove 1000 lumen incandescent lights from pole 3, 5, 8, 11, 13, 15, 17, 20, 24, 31, 34, 37, 40, 44, 48, 50, 53, and 56. Also pole 2 new section. Install 7700 lumen mercury vapor light on pole 8. Install 4000 lumen mercury vapor lights on pole 3, 5, 11, 13, 15, 17, 20, 24, 31, 34, 37, 41, 44, 48, 50, 53, and 56. Also pole 2 new section.

East Center Street – Replace 1000 lumen incandescent lights on pole 1, 3, 6, 9, 12, 14, 16, 20, 23, 26, 29, 32, 36, and 39 with 4000 lumen mercury vapor lights.

East Street – Install 7700 lumen mercury vapor lights on pole 40 and 41. (Intersection of East Center Street).

River Street – Replace 2500 lumen incandescent light on pole 2 with a 7700 lumen mercury vapor light. Replace 1000 lumen incandescent lights on pole 3, 6, 9, 10, and 16 with 4000 lumen mercury vapor lights. Install 4000 lumen mercury vapor light on pole 18.

South Elm Street – Replace 1000 lumen incandescent lights on pole 4, 9, 12, 15, 18, 21, 25, 30, 33, 36, 40, 42, and 48 with 4000 lumen mercury vapor lights.

Matfield Street – Install 4000 lumen mercury vapor light on pole 38.

West Center Street – Install 4000 lumen mercury vapor light on pole 99 and 100. Replace 1000 lumen incandescent light on pole 95 with a 4000 lumen mercury vapor light on pole 94.

South Main Street – Install 7700 lumen mercury vapor light on pole 40.

INCANDESCENT LIGHTS REMOVED

76	1000 Lumen @ $17.00	=	$1,292.00 per year
10	2500 Lumen @ $31.00	=	310.00 per year
1	4000 Lumen @ $42.00	=	42.00 per year

MERCURY VAPOR LIGHTS INSTALLED

82	4000 Lumen @ $33.20	=	$2,722.40 per year
15	7700 Lumen @ $46.80	=	702.00 per year

Total – $3,424.40
Net Increase – $1780.40

Respectfully submitted,

John B. Sillars, Chairman
Donald H. Seablom
John F. Daly
John F. Gallagher

LINCOLN STREET COMMITTEE

To the Honorable Board of Selectmen:

The Lincoln Street Study Group held several meetings in 1971. A field trip of the area with professional land-use planners was made. Discussions were held with these people and as a result of these talks and others, the Study Group made two recommendations to the Board of Selectmen and the West Bridgewater Planning Board. One was for a "Soil Survey" to be made by the United States Department of Agriculture Soils Conservation Service. An appropriation for this was passed at the last Special Town Meeting. The second recommendation was the the Town Zoning By-Laws be reviewed for possible changes, as there have been no major changes in them for several years. A committee was appointed at the same Special Town Meeting, for this purpose. It is the opinion of the Lincoln Street Study Group that with the soil survey as a tool and an up-dating of our zoning laws that the town should investigate the possibility of having a "Master Plan" for the town in the near future.

Charles Johnson, Chairman
Clive Ensher, Vice-Chairman
Rhoda Johnson
George Merritt
Ronald Snell
Philip Tuck
James Purpura
G. Donald Baker, Clerk

TOWN SANITARIAN

Soil investigation and ground water determination was made at all proposed building sites as permits applied for installation of on-site sewage disposal systems. Required design and specifications are furnished and final inspection made before backfill. Progress inspections are made as indicated or considered advisable.

Repairs or additions to existing sewage disposal facilities at older houses are investigated, repair designed, and final inspection before backfill. Complaints are promptly investigated and resolved as soon as possible.

Inspection of eating and drinking establishments is made quarterly, also bacteria swab tests of utensils used by public.

Investigation is made of proposed subdivisions for soil conditions and drainage.

Respectfully submitted,

Putnam Steele, R.S.
Agent, Board of Health
Sanitary Inspector

MOSQUITO CONTROL

Concern for the environment has again been a factor in the Project's activities this past year. Our continued efforts will be to consider the problems of pollution and ecology while carrying out an effective mosquito control program. Obviously, indiscriminate mass applications of hard pesticides by aircraft or ground equipment is a think of the past. By carefully following control outlines, provided by the entomologist for the State Reclamation Board, as well as the University of Massachusetts, the Project has been able to provide adequate mosquito control in almost every area of the county.

Logically, reduction in mosquito population can best be accomplished before the mosquito becomes a flying adult. We, therefore, direct a substantial amount of monies into eliminating or controlling breeding areas. This is carried out by water management, trenching and clearing waterways, especially those that have become polluted or stagnant.

This past year throughout the county, approximately 14,505 man hours were spent working in the field. Included in this were 5,028 hours in spraying, applying a total of 20,173 gallons of spray material. 1,464 hours were given to pre-hatch, larvaciding and inspection work. In addition, 4,320 catch basins were treated.

As indicated, water management is an important part of the Project's work. With attention being given to problem areas, our two backhoes worked 1,504 hours with a total of 29,755 feet of trenching. Field crews spent 5,099 hours clearing 36,345 feet of clogged streams and ditches.
and ditches.

Prime consideration is always given to those areas prone to Eastern equine encephalitis. Three cases were reported in the county last year. Secondly, those sections known to have a high mosquito producing potential are considered.

The following is a brief summary of the Project's activities in your town. 455 catch basins were treated, 68 hours were spent applying spray material, 174 hours in pre-hatch work and 420 hours brushing and clearing 2,475 feet of waterways. The backhoe completed 3,415 feet of trench from Ash Street across Route #28 to the rear of Allied Van Lines warehouse. This required over 200 hours of work.

We have attempted to come close to the actual assessment of 2.490 percent, which is West Bridgewater's share of the Project's appropriation.

We express our appreciation for the cooperation of the various town departments.

Respectfully submitted,

Alan C. Bailey
Superintendent

HIGHWAY DEPARTMENT

To the Honorable Board of Selectmen:

I hereby submit my report for the Highway Department for the year 1971.

DRAINAGE

During the year 1971 this department installed one thousand four hundred eighty (1,480) feet of 12 inch drainage pipe on Crescent Street, 8 catch basins and 1 manhole. We also repaired and raised to grade most of the older catch basins in the town that were in need of same. We also cemented both walls of the Forest Street bridge as vandals were at work pulling stones from the walls and throwing them into the river.

RESURFACING TYPE I

The following named streets were resurfaced with a Type I Bituminous conrete asphalt:

West Street for a distance of two thousand three hundred (2,300) feet.

Columbus Avenue for a distance of eight hundred (800) feet.

Bedford Street for a distance of one thousand two hundred (1,200) feet.

Ash Street for a distance of six hundred (600) feet with two courses, one of base and the other with a coat of top material.

Woodland Road for a distance of eight hundred (800) feet.

CHAPTER 90 EAST CENTER STREET

We completed the first section of East Center Street with a 2-inch cover of base material and one and a half inches of asphalt top. The Highway Department also completed the intersection of East Street and East Center Street under Chapter 519, State Program of bond issue monies.

TOWN DUMP

The department has progressed very well with the town's sanitary landfill operation, and have received much praise from the State on the operation to date. We have been very fortunate as we haven't had to purchase any fill for this operation. We have dug most of the material used right out of the dump site.

MAINTENANCE

The Highway Department has also been able to keep up with their regular maintenance work, taking care of street signs and traffic signs, sweeping sand from intersections and gutters, repairing and painting of guard rails and guard posts. Also the mowing of roadsides and keeping the paper, cans and roadside trash picked up. Traffic lines were also repainted along with the school signs and railroad crossings and crosswalks. Pot hole patching and repairing of trenches.

SNOW

As it had been a mild winter we have had to plow the streets once and sand a few times, this has enabled us to do more maintenance than usual.

At this time I would like to thank the Board of Selectmen for their cooperation and support received by this department during the past year. I would like to commend the men of the Highway Department for the excellent job they have so willingly done. Also

many thanks to the Water Department, Fire Department and Tree Department for their cooperation and help throughout the year.

Respectfully submitted,

Irving G. Sylvester
Highway Superintendent

POLICE DEPARTMENT

To the Honorable Board of Selectmen:

I herewith submit the Annual Report of the West Bridgewater Police Department for the year 1971.

Complaints	1,818
Investigations	3,934
B & E Larceny	170
Larceny by Check	15
Attempted B & E	10

ARRESTS: TOTAL 578 Male 572 Female 6

The following is a list of the charges for which the above arrests were made.

Affray	2
Allowing Improper Person to Operate	1
Armed Robbery	4
Assault & Battery	5
Assault & Battery w/Dangerous Weapon	1
Assault & Battery on Police Officer	1
Assault with Intent to Commit Rape	1
Attempted Larceny	2
Being Present Where a Narcotic Was Found	20
Burglary	11
Drunkeness	39
Defrauding a Common Victualer	2
Disorderly Person	1
Disturbance	6
Failed to Obey a Mechanical Signal	14
Failed to Slow for Intersection	20
Failed to Keep to the Right of the Roadway	23
Failed to Stop for School Bus	3
Failed to Stop for Stop Sign	8
False Bomb Report	1
Giving a False Name to a Police Officer	1
Illegally Exploding Fireworks	4
Illegal Selling of a Narcotic Drug	15
Illegal Transportation of Alcohol	4
Indecent Assault Upon a Child Under 14	10
Larceny	18
Larceny of a Mini-Bike	1
Larceny of a Motor Vehicle	1
Leaving the Scene After Causing Property Damage	5
Lewdness	1
Non-Support	1
Obscene Phone Calls	1
Operating After Suspension of License	2
Operating Vehicle with Excessive Noise	5

Operating Motor Cycle Not Wearing Head Gear	4
Operating Not Being Licensed	14
Operating So As to Endanger	18
Operating Recklessly	1
Operating Under the Influence of Liquor	18
Operating Uninsured Vehicle	18
Operating Unregistered Vehicle	15
Operating Without Authority	3
Operating Without License in Possession	9
Operating Without Registration in Possession	16
Operating Without Valid Inspection Sticker	23
Operating in Violation of a Restriction	2
Operating Without Lights	1
Possession of a Counterfeit License	1
Possession of a Hypodermic Needle	14
Possession of a Hypodermic Syringe	14
Possession of a False Prescription	3
Possession of a Narcotic Drug	16
Possession of a Narcotic with Intent to Sell	14
Racing	2
Receiving Stolen Property	4
Refusing to Produce a License	1
Runaway	2
Speeding	126
Stubborn Child	1
Uttering	4

MISCELLANEOUS

Times in District Court (Man Hours 798)	173
Times in Superior Court (Man Hours 172)	21
Times at Grand Jury (Man Hours 18)	5
Buildings, Found Open	166
Street Lights Reported Out	36
Summons Served for Other Departments	100
Summons Served for This Department	96
Fires Reported	6
Fires Covered	24
Road Hazards Reported	31
Emergency Messages Delivered	12
Other Messages Delivered	38
Assistance to Other Departments	24
Out-of-Town Assistance	75
Assistance to Disabled Motorists	68
Stolen Cars Reported	15
Stolen Cars Recovered	14
Commitments to State Hospital	17
Emergencies	187
Alarms	307
Dogs Killed or Injured	67
Missing Dogs	40
Stray Dogs	19
Stolen Property Recovered	$39,802.91

Persons Not in Accidents to Hospital	164
Unexpected Deaths	7

TRAFFIC REPORT

Accidents	277
Fatal	4
Persons Injured	83
Property Damage	188
Hit and Run	2
Auto Violations to Court	240
Warnings to Registry	391
Motor Vehicle Arrests	40
Department Auto Violations	151

CAR DEALER LICENSES

Class I	206
Class II	526
Class III	72

My first full year as your Chief of Police has been all-consuming. We had a very serious drug problem within our community. Through the untiring efforts of the men and the cooperation of the Narcotics Division of the Massachusetts State Police we were able to reduce the drug traffic considerably.

Drugs were not our only problem. You can see in the statistical report that the increase in Breaking and Entering and Larceny was 600%. There were three times as many arrests. Your Police Department was needed more than ever before. The added manpower you granted me last year proved to be warranted and qualified.

Traffic is another problem. I have recommended to the Board of Selectmen that a system of lights be installed in Elm Square to be operated as follows: Continuous green for West Center Street. For North and South Elm Streets, a system where a vehicle would "trip" the light to "red" upon entering West Center Street.

Under the direction of the Safety Officer eight streets were "Speed Zoned." We have four more streets in the process of being accepted by the D.P.W. of the Commonwealth of Massachusetts. The Safety Officer also worked in conjunction with the School Department educating the school children about the different aspects of safety.

Through Mr. Julian Lucini of Lucini Motor Sales, a vehicle was donated to the Police Department to be used as a Safety Car. This car has been invaluable in its various uses to the department, such as following school buses and working with radar to check violators and help control speeders. Words cannot express our appreciation for this Safety Car.

I am recommending that a third vehicle be purchased by the town to be used as an unmarked car. This car will be kept for a minimum of three years. It will be used on investigation surveillances, for out-of-town transportation to conduct police business or to transport those who have been arrested or committed to other institutions. With a third car the two cruisers will always be in town and available for emergencies and for carrying out routine police work.

Our budget shows an increase. Salaries are the biggest item. I have requested an additional man to do investigations and to be used on any of the three shifts when needed.

We still need the cooperation of the citizen. Remember to notify us when you are going to be away. Remember to leave some light on in your house when you are out in the evening. If you ever see or even suspect that a crime is taking place – please call the Police Department immediately. Don't wait an hour or two. Do it right away. Thank you.

In closing, I would also like to thank the Board of Selectmen and all other departments for their continued support and cooperation. In addition I want to express my appreciation to and for the men in my department. Their consistently high level of performance of their duties makes it possible for me to better serve the responsibilities of this office.

Respectfully submitted,

Ervin G. Lothrop
Chief

TOWN FOREST COMMITTEE

We hereby submit our report for the year 1971.

Seasonal maintenance work was accomplished such as brush cutting and thinning of undesirable trees. This is done by the Forestry and Park Department during days when tree work cannot be done due to inclement weather. Part of the town forest where oaks and red maples abound was sprayed with brush killer to keep down any new sucker growth and weeds, also any areas of poison-ivy were sprayed to eliminate this nuisance.

The town forest is a recreational area for townspeople as well as an outdoor classroom for school children and scouting units and has been used by these groups this year. It offers much in educational work in conservation, wildlife, timber management and arboriculture. This committee is most anxious to help out any organization along these lines.

Respectfully submitted,

Thomas B. MacQuinn
Richard E. Norris
Antone Sousa
Town Forest Committee

TENNIS COURT COMMITTEE

To the Citizens of West Bridgewater:

During 1971 this Committee provided the following maintenance for the two courts at the North end of the high school athletic fields: resurfaced and relined both courts, graded and seeded area adjacent to fence on three sides, improved the practice board, and purchased new nets. The major project, the resurfacing and relining, was done by a contractor, all other work was done by the Committee, fellow citizens, and the high school custodians. This was the fifth year that the courts have been used.

Recognizing the increasingly heavy usage that the courts are receiving this Committee is making a study to ascertain the feasibility of rebuilding the old tennis courts at the Howard School or adding a third court at the present location. At least one additional court is needed to eliminate long waits by players, and to adequately handle the high school tennis program, and to accommodate the summer recreation program. We expect to have ready a full report and a recommendation for the Annual Town Meeting.

Donald A. Fisher, Chairman
Robert E. Lindgren
Thomas B. MacQuinn
Frank S. Miller
Alan Piers

WATER DEPARTMENT

To the Honorable Board of Selectmen:

We, the Water Commissioners and Superintendent of the Water Department of the Town of West Bridgewater, respectfully submit our annual report for the year ending December 31, 1971.

During the year, a total of 184,102,600 gallons of water were pumped. We had 76 days that we pumped over 500,000 gallons, 23 days over 600,000 gallons, 20 days over 700,000 gallons, 6 days over 800,000 gallons, 4 days over 900,000 gallons, and 1 day, July 9, the largest day ever, 1,003,840 gallons. The largest month was July with 20,398,736 gallons pumped.

With 184,102,600 gallons pumped, plus 762,753 gallons of water we bought from Easton, this gave us a total of 184,865,353 gallons consumed. This makes a daily average of 506,480 gallons, a weekly average of 3,555,102 gallons, and a monthly average of 15,405,446 gallons. Still, water consumption rises yearly. This year we had an additional 4,824,211 gallons increase over last year. We recorded a rain fall at Cyr Street Station of 30.9 inches.

A total of 31 new services were installed, to make a total of 1,735 services, and there were 18 old services renewed. There were 3,455 feet of 12" main, 720 feet of 8" main and 9 new hydrants joined to the system. We sealed and tagged 165 meters. There were 152 calls for meter removal and installations, 423 miscellaneous calls, and 144 repair calls made.

We had 28 emergency leaks, 13 emergency main leaks, 15 service line leaks, 26 meter and tailpiece leaks, 3 frozen meters, 9 frozen services, 27 inside installations were made, 7 hydrants repaired, 3 hydrants hit by automobiles, which had to be replaced. Grass around hydrants was cut in summer, snow removed from around hydrants in winter, and all hydrants were checked and rechecked prior to cold weather. All hydrants were staked out for protection of them so that they would not be hit by snow plows, and in case of fire, could be located in the snow by the Fire Department. Due to vandalism, we have had a hectic time trying to keep these stakes in place. This, and piling snow in front or around the hydrants, is hampering a Fire Department in doing its duty and could result in a fine, not to exceed $300.00, or imprisonment for a term not to exceed 1 year. Station maintenance was carried out every day, after every storm, and after all power failures. Stations and equipment were cleaned and painted for the open house we held August 8 during "Willing Water Week". We had 9 power and 8 control failures during the year. There were 2 emergency calls for pumping cellars, and 9 swimming pools were filled where possible. There were a total of 634 hours of overtime spent on emergency calls and maintenance. Several more old services were located and recorded with all the new ones.

There were 31 analyses of our Town drinking water made during the year by the Massachusetts Department of Public Health for bacterial elements. All reports were most satisfactory, showing it to be of highly acceptable quality and free from bacterial elements.

Due to the requirements of the State, we were unable to get an early start on our main extension projects. We did manage to lay the main on Matfield Street for the Housing for the Elderly, part of the extension on West Street, and on South Main Street to the Town River. The remainder of the projects will be done in the Spring plus the final grading, seeding and permanent black-topping.

At the tank site, ground was excavated, footings, valve chamber and ring wall were poured, gravel compacted inside of the foundation, bottom plates laid and welded, two bottom rings installed, and a crane installed for raising the ring plates. At this time, the third ring has been set. As work progresses, the tank looks bigger and bigger.

The conditions of our wells are:

Number 1 Station – down 4 feet 2 inches
Number 2 Station – down 3 feet
Number 3 Station – same compared with January 1, 1971 records.

We feel that this condition is because the rain fall we recorded is considerably less than the previous five year records.

As we come to the close of another successful year of service, we wish to thank all our customers for expressing their faith in us. We wish to thank our own personnel and all other Town personnel who so diligently did their part in making it a success. We sincerely hope that as we enter another year of service, we will be privileged to continue serving you to the best of our ability.

Respectfully submitted,

Edward G. Asack, Chairman
John W. Noyes, Clerk
Paul L. Lamoureux, Assoc. Member
William E. Nickerson, Supt.

FIRE DEPARTMENT

To the Honorable Board of Selectmen:

As Chief of the Fire Department, I submit herewith my annual report, for the year 1971.

ORGANIZATION & PERSONNEL

The organization of the personnel of the Fire Department is as follows: Chief, Deputy Chief, Captain, Four (4) Lieutenants, Thirty (30) Firefighters, Three (3) Chaplains, Five Forest Fire Wardens, One Electrician & Fire Alarm Technician. Stuart Keith was elevated to Lieutenant, April 1971.

APPARATUS

Engine No. 1, 1952 Seagrave 750 GPM Pump; Engine No. 2, 1959 Seagrave Chevrolet 750 GPM Pump; Combination No. 1, Pierre-Thibault W-500 Dodge (4 Wheel Drive) 500 GPM Pump; Combination No. 2, 1945 Chevrolet 500 GPM (front mounted pump); Squad No. 1, 1967 Ford (4 Wheel Drive); Ladder No. 1, 1944 Pirsch 65' Aerial Ladder; Rescue No. 1, 1962 Ford; One (1) 16' Boat and Outboard Motor for water rescue.

Also a 1972 model Pontiac Station Wagon, Chief's Car, which is made available to the Chief and the Town through the good offices of the Griffin Pontiac-Buick Dealership in Bridgewater, Massachusetts.

STATISTICAL REPORT OF FIRE CALLS

During the year the Fire Department responded to a total of two hundred and ten (210) calls as follows:

Still Alarms	122	Dump	2
Automobile Fires	17	Heater Fires	3
Washing Machine	1	Church	1
Short Circuit	1	Sprinkler	3
Industrial Buildings	2	Grass	11
House	9	TV Receiver	1
Overheated Stove	2	Woods	17
Clothes Dryers	2	Rubbish	5
Schools	2	Truck	4
Garage	1	Bomb Scares	4
Aid Called to Town	4	Investigations	12
Resuscitator Calls	5	Brush	7
Barn	2	Restaurant	1
Out-of-Town Aid	16	False	16
Aid to Police	12	Miscellaneous	47
Oil Burner Inspections	26	Permits Issued	978

In the performance of these duties, the vehicles travelled a total of 12,329 miles. Pumps operated a total of 74 hours. 5100 feet of 2½" hose was laid; 2700 feet of 1½" hose was laid, and 10,810 feet of 1-1/8" hose was laid. 749 feet of ladders were raised.

FIRE PREVENTION PROGRAM

All inspections of schools, public buildings, and other structures as required by law have been regularly made. Fire drills have been conducted and observed in all schools. The results of this constant inspection is the fact that the fire losses in these areas have been minimal.

During Fire Pevention Week, programs were presented in all elementary grades. Again the cooperation and support of the young people in the town has been of the fullest. Also the Massachusetts Department of Natural Resources put on programs at the schools during the early spring.

Continued close cooperation with the Building Inspector, Board of Health, Gas Piping and Plumbing Inspector, Wiring Inspector, serves to insure compliance with all codes and regulations and cannot but result in lessening the Fire Losses in the Town.

FIRE DEPARTMENT TRAINING PROGRAM

Deputy Chief Frank X. Burque – Training Officer
Lieutenant Stuart M. Keith – Training Officer

The personnel of the West Bridgewater Fire Department meet each Monday night except for Holidays and Town Meetings for purposes of improving the efficiency of the Department. The first Monday of each month is usually reserved for an Association meeting and informal training. The remaining nights are entirely devoted to formal training in all aspects of fire-fighting operations.

During 1971 there were thirty-six (36) regular training sessions conducted with an average attendance of fourteen (14) men.

The past year's training subjects included:

1. Hose evolutions covering all situations normally encountered.
2. Pump operation and theory using hydrants, rivers and ponds as well as truck tanks.
3. Simulated fire scene training to coordinate all phases of operations.
4. Operation of portable power equipment such as K12 Rescue Saw, sawzall, hydraulic rams and jacks.
5. Use of aerial and ground ladders.
6. Use of Scott Air Packs in smoke or gas filled areas.
7. Use of salvage equipment and ventilation procedures to minimize risk and damage.
8. Closed cardiac massage in conjunction with rescue breathing, resuscitator, and Ambu bag.
9. Pre-fire planning for major structures in Town.

In addition, the members of the Department were given a series of instructions on First Aid by Captain William E. Gibon and were re-certified with Advanced Red Cross Certificates as required for ambulance attendants.

The training facilities and equipment of the Department were again used this year by the Massachusetts Department of Vocational Education to conduct a two-day seminar on various fire-fighting subjects. The officers and men of the Department participated as both instructors and students.

The Department and the Town is indebted to Honorary Captain Elmer O. Hunt, who along with the Training Officers, constructed a "Fire Planning Simulator" for our use. This simulator allows the Training Officer to create in miniature scale fire scenes so that all members can obtain training in fire scene operations, theory, command and control.

The training of firefighters in a "call" Department like West Bridgewater, is more involved and possibly more important than in a full time or "permanent" Department. In the "call" Department every man must be capable of performing every possible task, including command responsibility, since the personnel responding to an emergency vary in each instance. No man can be a specialist. Compound this condition with emergencies ranging from minor grass fires to major forest fires, traffic accidents to ice rescue, oven fires to single family homes to industrial and shopping complexes and you create the need for constant training. It is to the credit of the men of the Department and to the benefit of the Town, that the training program is faithfully conducted.

The Department extends an open invitation to anyone in the Town to attend the Monday night sessions to either observe the training in action or gain some elementary training of their own.

NEW EQUIPMENT

I have requested in my budget, a sum of money, to purchase an Encoder for the Base Station Radio and six (6) Receivers. These new receivers are to be placed in the homes of firefighters, not now having alarm connections from the station. In the past these men have been alerted by telephone, which at best is a time consuming task. This new equipment will alert them all at the same time and will activate them much sooner than the present system.

RECOMMENDATIONS

In order for the Town to hold its rating with the Insurance Rating Bureau, it will be necessary to replace Engine No. 1 in the year 1977. I am recommending that a Stabilization Fund be established, and that a sum of not less than ten thousand ($10,000) dollars a year be set aside in order that the impact on the Tax Rate in the Town will not accrue in the year in which this piece of equipment is voted.

As stated by me and my predecessor, the need of additional full time manpower is becoming more critical. I feel that this needed addition cannot longer be delayed. Response of call men, especially during the day, has become an ever present problem, and definite steps are imperative at this time to provide the Town with protection.

In concluding this report, I want to express my thanks to the Board of Selectmen, my officers and men and all others for their interest and support and the high degree of cooperation that I have received during the year.

Respectfully submitted,

Edwin T. Gibson
Fire Chief

DOG OFFICER

Honorable Board of Selectmen:

Through you I submit to the residents of West Bridgewater my report as Dog Officer for the year ending December 31, 1971.

Many people have neglected their pets and made it necessary for residents to report nuisance complaints. I would like to remind dog owners that a dog three months old or over must be licensed under the laws of the Commonwealth of Massachusetts.

At this time I would also like to express my appreciation to the residents of West Bridgewater for their kind assistance to this department, and especially, the cooperation shown me by your office and the West Bridgewater Police Department.

Incidents or cases receiving attention	269
Results of Investigations:	
Persons bitten by dogs	4
Complaints of dogs creating nuisances	100
Dogs killed on highways	25
Strays	90
Returned dogs or given new homes	70
Property destroyed by animals	3 sheep

Respectfully submitted,

Edward D. Kenneally
Dog Officer

INSPECTOR OF WIRES

To the Honorable Board of Selectmen:

I respectfully submit my annual report of the Electric Inspection Department for the year of 1971.

Edison Permits	158
Services	145
Rough Wiring	160
Electric Water Heaters	25
Electric Ranges	72
Electric Dryers	36
Locked Premises	12
Construction Services	17
Oil Burners	62
Carnivals, Etc.	1
Add Outlets	117
Trailers	20
Miscellaneous	65
Fire Calls	6
Pools	8

The latest edition of the Massachusetts Electrical Code was used as a basis for all electrical inspections with no special rules applied.

This department would like to thank the Board of Selectmen, the Town Clerk, and the people of the town for their cooperation with this department.

Respectfully submitted,

Albert M. Greiner
Inspector of Wires

INSPECTOR OF ANIMALS

Number of Dairy Cows over two years	472
Number of Dairy Heifers one to two years	84
Number of Dairy Heifers calves under one year	31
Number of Dairy Bulls	7
Number of Dairy Herds	14
Number of Beef Cattle	9
Number of Beef Herds	3
Number of Donkeys	2
Number of Horses	72
Number of Ponies	32
Number of Goats	6
Number of Sheep	8
Number of Swine	125
Number of Swine Herds	1
Number of Ear Tag Inspections	2
Number of Dog Bites from January 1, 1971 through January 1, 1972	29

Respectfully submitted,

Leo E. Moroni
Inspector of Animals
Town of West Bridgewater

BOARD OF SELECTMEN

We herewith present the 149th Annual Report of the Town of West Bridgewater.

The year 1971 was, as in recent years, one of much work for all departments concerned with the administration of town government.

On October 1, 1971 the Town took possession of the property of the Howard Trustees now being used by the Massasoit Community College. The progress of the construction of the new college facilities in Brockton indicates that Massasoit will discontinue the use of our new property as of the close of the school year. At the conclusion of this occupancy we can then go forward to develop this property for our own use.

No Chapter 90 construction work on East Center Street was accomplished in 1971. The insistence of the Mass. Department of Public Works on the installation of an extensive drainage system precluded doing a complete job with the funds available. By combining the 1971 and 1972 funds it is hoped that the complete job can be finished by 1972.

Fire Insurance in the amount of $6,293,529.00 is maintained on buildings and their contents, including the newly acquired Howard School property.

A report from the Town Counsel is contained elsewhere in this Town Report.

In cooperation with the Finance Committee we are submitting an article in the Annual Warrant to combine the offices of Treasurer and Tax Collector, that the offices be appointive and that the appointment be made from a civil service qualifying list. We feel that both these offices should be covered on a full-time basis and where the two offices work so closely together they can be most efficiently managed by one person.

The Police Department budget shows a substantial increase for 1972 due to proposed increase in personnel and operating expenses. Contained in the warrant is the request for an additional vehicle for the Police Department. This would be a sedan type car and would be unmarked. As long as this frantic age continues we cannot see anything but increased police costs in the future.

We have again inserted an article in the warrant requesting funds for drainage. During 1971 new drainage was installed on Crescent Street. We are also inserting an appropriation calling for sidewalk construction.

There is an article in the warrant requesting an appropriation to purchase a catch basin cleaner. This equipment consists of a truck chassis, dump body and clam shell equipment. We have over 400 catch basins that must be cleaned on a regular basis. The cost of this equipment is approximately $7,500.00. We have also included an article in the warrant requesting the purchase of a street sweeper the cost being approximately $15,000.00. At the present time we hire a street sweeper on an intermitent basis the machine being available only when the owner has fulfilled his other commitments. With the possibility of having to use more sand and less salt for ecological reasons, the purchase of a sweeper becomes more imperative.

We wish to thank the personnel of all departments for their efforts in the past year and that the same effort will be extended in 1972.

Respectfully submitted,

George V. Hollertz, Jr.
Marjorie E. MacDonald
Richard E. Krugger
Board of Selectmen

PLANNING BOARD

The planning Board of the Town of West Bridgewater whose responsibilities are defined in Chapter 40A and 41 of the General Laws of Massachusetts makes this report to the Annual Town Meeting as to the present condition of the town and any plans for the future. Twenty-two regular meetings were held in 1971 on the first and third Wednesdays of each month in the conference room of your Town Hall.

At election time Mr. Frank Miller chose not to run for re-election, ending a long career of excellent public service for which the Planning Board wishes to express sincere thanks. Mr. Ronald Snell was welcomed to the board as a new member after the Town Election. On June third the board reluctantly accepted the resignation of Mr. David Walsh. Mr. Charles Johnson was appointed to fill this vacancy until the next annual election.

As in the past, your Planning Board has found it necessary to devote most of its time to subdivision control and discussions. At present there are three subdivisions in town, all nearing completion.

The Board made several field trips with the Board of Selectmen to inspect areas where land owners had requested soil removal permits. Many inspection trips by Planning Board members and our engineer were made to the Timothy Drive site. These were made necessary due to many delays and the apparent reluctance by the developer to complete necessary work before winter. After meeting with residents and communications between Town Counsel and Planning Board were exchanged with the developer the work was completed to a point much more satisfactory for the Town of West Bridgewater.

This Board reports that through the efforts of the Lincoln Street Study Group and the Board of Selectmen two articles were approved at the Special Town Meeting. Approved was the appointment of a committee to study our present Zoning By-Laws and make recommendations for any changes. The sum of $2,000.00 was appropriated to have the United States Department of Agriculture Soil Conservation Service make a soil survey for the Town of West Bridgewater. This is to be delivered in October 1972.

Your Planning Board has scheduled meetings with Public Utility officials for discussions relative to future requirements for underground wiring in subdivisions. We hope to work in close cooperation with the committee studying our By-Laws in the coming year. We wish to thank all Town Departments and officials for their aid and cooperation in the past and welcome suggestions and guidance from all Town Officials and interested citizens.

Respectfully submitted,

Merton H. Ouderkirk, Chairman
Charles H. Johnson, Clerk
Russell Robery
Philip C. Tuck
Ronald P. Snell

BOARD OF ASSESSORS

Total Appropriations since 1970 Tax Rate was fixed:	$3,034,611.43
Other Amounts to be Raised	17,633.70
School Lunch Program	10,651.75
Free Public Library	1,265.25
County Tax	65,999.36
County Hospital Assessment	8,657.26
State Recreation Areas	10,775.62
State Audit of Municipal Accounts	37.42
Mosquito Control Projects	3,822.90
Motor Vehicle Excise Tax Bills	681.75
State Assessment System	286.08
Old Colony Planning Council	1,405.73
State Recreation Areas 1970	647.76
Mosquito Control Project 1970	1,033.59
Old Colony Planning Council 1970	271.60
Overlay Current Year	62,971.69
Gross Amount to be Raised	$3,220,752.89
Estimated Receipts and Available Funds	
1971 Estimated Receipts as certified by the Commissioner on Cherry Sheet Item 4	661,528.47
Motor Vehicle & Trailer Excise	151,300.00
Licenses	13,700.00
Fines	600.00
General Government	6,000.00
School (Local Receipts of School Committee)	18,000.00
Public Services Enterprise (Such as Water Dept)	80,210.00
Interest on Taxes and Assessments	2,200.00
Farm Animal, Machinery and Equipment Excise	971.53
Trailer Park Excise	1,700.00
Over Estimate (Comumn 3 Cherry Sheet)	3,941.98
Amounts Voted from Available Funds	260,720.89
Total Estimated Receipts	$1,200,872.87
NET AMOUNT TO BE RAISED BY TAXATION ON PROPERTY	$2,019,880.02
Value of Assessed Real Estate	
Land	6,112,551.00
Buildings	24,751,150.00
Value of Personal Estate	
Stock in Trade	59,250.00
Machinery	89,450.00
All Other Tangible Personal Property	1,566,309.00
TOTAL VALUE OF ALL ASSESSED PROPERTY	$32,578,710.00

Valuation $32,578,710.00
School 63% or $39.06

General 37% or $22.94		
Tax Rate per Thousand		62.00
School Expenses		
Salaries	$1,252,683.00	
General Expenses	253,006.00	
South Eastern Regional	40,687.00	
State Aid Vocational	2,130.00	
Athletic Fund Article 13	16,703.00	
Bonds and Interest	197,562.15	
Overlay	42,820.75	
Insurance Bldgs. and etc.	11,450.00	
Group Insurance	21,431.21	
Retirement Fund (Ply Cty)	7,446.65	
Legal Obligation Article 17	251.51	
School Bldg. Comm. Article 31	5,000.00	
Howard School Property Comm. Article 32	10,000.00	
Howard School 1969 Overlay	11,990.92	
Total Expenses		$1,873,162.19
Refunds		
Transportation	37,729.19	
Construction	53,471.45	
Vocational Education	8,777.00	
Regional School Aid	66,813.59	
Tuition & Trans. (Handi)	839.00	
Chapter 70	414,893.31	
Special Education Program	20,348.00	
O/S School Trans.	569.00	
Total Refunds		603,440.54
Net School to be Raised by Taxation		$1,269,721.65
Total Number of Dwellings (Houses)		1,603
Total Number of Trailers		32
Number of Acres of Land Assessed		8,384.83

EXEMPTED PROPERTY

Real Estate

Old Bridgewater Historical Society	48,000.00
Church Societies	504,700.00
Berwick Boys Foundation	2,500.00
Town Hall Offices and Forestry Garage	165,000.00
Highway Garage and Lot	54,000.00
Fire and Police Station	105,000.00
Water Department	104,950.00
Library	108,000.00
Park Department	18,500.00
Cemeteries Town Owned	1,000.00
Cemeteries Privately Owned	13,950.00

Dump	1,350.00
Conservation Commission	15,900.00
All Other Town Owned Land	28,175.00
Commonwealth of Massachusetts	21,160.00
School Department	3,879,000.00
Trustee of Howard Funds	312,000.00
Total	$5,383,185.00

Personal Property

Trustees of Howard Funds Howard Street	10,000.00
Old Bridgewater Historical Society Howard Street	15,000.00
Town of West Bridgewater	
Fire Department	75,000.00
Forestry Department	10,000.00
Highway Department	15,000.00
Library	20,000.00
Police Department	4,000.00
Sealer of Weights & Measures	1,000.00
School Department Elementary School	25,000.00
School Department Jr. & Sr. High School	25,000.00
Town Hall & Offices	10,000.00
Water Department	600,000.00
Total	$810,000.00

The revaluation of all real estate, as voted at the last regular town meeting, to take effect in 1972, is about 85% accomplished, and should be completed around April first.

When concluded, each property owner will be notified of his new valuation, thereby giving him an opportunity to attend a hearing for those who feel their valuation is out of line.

If any property owner has not been contacted by the team of appraisers, please notify the assessors as soon as possible.

This revaluing is being done by the Francis Logue Associates of Norwell, Mass., under the supervision of the assessors.

Chapter 59, Clauses 17 and 22 has been amended by the General Court to take effect in 1972. All who qualify, will receive $175.00 off their taxes, instead of $2,000.00 from their valuation.

Also, under Chapter 59, Clause 41 (over 70 years of age) the real and personal estate of a single person has been changed from $30,000. to $40,000. For a married couple, from $35,000. to $45,000. The income still remains $6,000. for a single person, $7,000. for a married couple.

Respectfully submitted,

Austin C. Cole, Chairman
Herbert A. Holmes, Clerk
Irving W. Puffer

COLLECTOR OF TAXES

I am submitting my first report as Collector of Taxes.

It has been a pleasure to serve the people of West Bridgewater and I wish to express my appreciation for the cooperation received from the other Town Departments and especially the citizens of West Bridgewater.

	Outstanding 1/1/71	Committed 1971	Abated 1971	Refunds 1971	Collected 1971	Tax Title	Balance 12/31/71
1969 Motor Vehicles	573.39		251.63	2.00	132.08		191.68
1969 Farm Animal	128.75				128.75		
1969 Personal Property	73.71		17.01		56.70		
1970 Motor Vehicles	26,818.63	15,487.85	6,818.63	1,547.21	32,206.61		4,828.45
1970 Farm Animal	287.00				287.00		
1970 Personal Property	2,257.63		56.30		2,145.03		56.30
1970 Real Estate	102,014.08			18,462.65	58,971.84	61,504.89	
1970 Water Lien	2,579.29			35.30	1,924.18	690.41	
1971 Motor Vehicles		177,054.14	21,392.49	2,654.50	137,754.68		20,561.47
1971 Farm Animal		1,093.88			1,009.88		84.00
1971 Personal Property		106,330.56			104,637.96		1,692.60
1971 Water Rate	11,528.89	84,190.09	445.54		78,850.41	5,054.60	11,368.43
1971 Water Lien		5,054.60	16.50	29.40	4,167.14	232.60	667.76
1971 Real Estate		1,913,549.46	43,730.10	4,154.60	1,780,526.38	12,180.83	81,266.75
					2,202,798.64		120,717.44
Interest collected					4,082.45		
Charges collected					1,068.50		
Trailer Park Excise					2,736.00		
TOTAL COLLECTIONS					$2,210,685.59		

Respectfully submitted,

Joseph F. McCann
Collector

BUILDING INSPECTOR

There was a substantial increase in the number of building permits issued during the year 1971. Commercial work was quite active with a new shopping center which is being constructed at the Old Foye Farm on East Center Street. This is to be completed some time in the late spring. Cumberland Farms are now completing their new facility on North Main Street. The Housing for the Elderly is in full swing and should meet proposed time schedule. The 5,000,000 gallon water tank off North Elm Street is making good progress. A new Truck Terminal on West Street is rapidly reaching completion.

Swimming Pools increase each year and at this time I would suggest that anybody who is planning new pools this year and cannot meet the proper setback regulations please consider these plans as soon as possible.

Residential	No. Permits	Estimated Cost
Single Dwellings	30	$ 485,800.00
Mobile Homes	9	63,800.00
Additions & Repairs	49	104,613.00
Garages	13	29,130.00
Demolitions	13	
Swimming Pools	38	54,634.00
Commercial		
Business Building	7	451,800.00
Business Additions	8	15,310.00
Industrial		
New Building	1	55,000.00
Additions, Etc.	4	4,600.00
Housing for Elderly	1	776,776.00
Water Tower	1	470,000.00
Total	174	$2,511,463.00

Fees for Building Permits – $7,419.61

Respectfully submitted,

Ernest R. Peterson
Building Inspector

Plumbing Inspector

I hereby respectfully submit my Annual Report as Inspector of Plumbing for the year ending 1971.

There were 96 plumbing applications filed for plumbing permits for the year.

There were 128 plumbing inspections made in the following types of buildings.

New Dwellings	29
Commercial Buildings	8
Public Buildings	1
Remodeling work in old dwellings	15
Water heater installations in old dwellings	44

The State Plumbing Code is used as a basis for all plumbing inspections.

At this time I would like to thank the Board of Health and the people of the town for their wonderful cooperation.

Respectfully submitted,

Wallace Engstrom
Inspector of Plumbing

BOARD OF HEALTH

The Board of Health respectfully submits its annual report.

During the year 1971 the Board of Health of West Bridgewater has endeavored to carry out the duties and responsibilities assigned to it by the Town of West Bridgewater and the State of Massachusetts.

Meetings were held the 1st and 3rd Wednesdays of each month. All items that were discussed and any decisions that were made were recorded for public record and filed at the Town Hall.

The cooperation of the Townspeople is essential in the functioning of the Board of Health. Law requires that all complaints be in writing and complaint forms are available at the town hall from Mrs. Anna Brown.

We wish to extend our gratitude to Mrs. Anna Brown who handles our clerical work and who is so necessary in the day-to-day functioning of our board.

During the year 1971 the following clinics were held: Rabies, Gloucoma, Diabetes and the Heaf Tubercular test. A free chest X-ray was also sponsored with the assistance of the Plymouth County Health Association.

The Board wishes to congratulate Mr. Irving Sylvester and the Highway Department for a job well done at our Sanitary Landfill operation at the Town Dump. Because of the necessity of equipment and manpower, the Board of Health voted to put this operation under the management of the highway department.

One of the major problems encountered by the board this past year was individual sewage systems. A septic tank system will service a home satisfactorily only if it is properly constructed and adequately maintained. Even a good system which does not have proper care and attention can become a nuisance and a burdensome expense. A yearly cleaning is recommended.

Once again the Board wishes to extend its thanks to all those who assisted so ably throughout the past year.

Respectfully submitted,

James F. Purpura, Chairman
Board of Health

BOARD OF APPEALS

To the Honorable Board of Selectmen:

We herewith submit the Annual Report to the Board of Appeals for the year 1971.

The Board held 00 meetings during the year and heard 19 appeals. Fifteen appeals were granted, two were denied and two were given leave to withdraw during or after hearings.

Visits to two sites of the Appeals were made by members of the Board.

The Board wishes to thank the Town Clerk, Building Inspector and Planning Board for helpful assistance during the year.

During the year Chairman of the Appeal Board, Harold F. Colby, Jr., resigned as chairman, Julian E. Lucini was elected chairman.

Norman W. Estabrooks resigned as a Board Member.

William E. Turner, Jr. was appointed as alternate member.

The following comprise the Appeal Board:

Julian E. Lucini, Chairman
H. Kingman Burrill, Clerk
Minot A. Edson
Harold F. Colby, Jr.
John H. Hamilton, Jr.
Alternate Members:
Royal Snell
William E. Turner, Jr.

INDUSTRIAL DEVELOPMENT COMMISSION

The industrial development picture in 1971 was in many respects a carbon copy of activity of the year 1970. The market for industrial development has remained depressed due to slow business activity as well as high interest rates.

Despite the foregoing it is a distinct satisfaction to note that during 1971 building permits issued for new construction and for alterations and renovations of commercial and industrial property amounted to over $525,000.00. This indicates a steady growth of commercial and industrial property.

Indications are that 1972 will show an increased activity in the commercial and industrial fields and your Commission will pursue all leads resulting from such activity.

Respectfully submitted,

ADVISORY COMMITTEE	INDUSTRIAL DEVELOPMENT COMMISSION
Freeman N. Bowden	Leon F. Beaulieu
Robert W. Bowman	Ronald F. Brodrick
Henry C. Bradford	George V. Hollertz, Jr.
Carl R. Bystrom	Francis LeBaron, Jr.
Charles K. Higgins	Frank S. Miller

HOWARD PROPERTY COMMITTEE

To the Citizens of West Bridgewater:

In accordance with Town Meeting vote, the Howard Property Committee was appointed to oversee the facilities until such time as the complex becomes available for municipal use. This will be after the lease completion to Massasoit Community College; said lease negotiated by the Howard Board of Trustees. As purchase by the Town from the Trustees of the Howard Fund did not take place until October, 1971, the majority of work by the committe was to see that proper maintenance procedures were activated as they relate to all phases of the property; buildings and campus.

One of the first actions taken by the Howard Property Committee was to retain Alton Eaton as town agent or liaison man as he has served for many years in the capacity of chief custodian. Mr. Eaton conducted a thorough tour of the two comparatively new classroom buildings, Drury Hall, Packard Hall and small auxiliary buildings. An inventory was prepared by Mr. Eaton, with note of furnishings which were included in the purchase by the Town. Committee discussed what was considered "ordinary maintenance" projects and a list was submitted to college personnel, with follow-up visits and reports of accomplishment.

There was considerable confusion over the method in which the Regional Board of Community Colleges would pay the monthly rental to West Bridgewater, as the purchase from Howard Trustees was based on the Howard Fund receiving half of such rentals. As

of December 31, 1971, no monies had been received, but Atty. Willis A. Downs, town counsel, reported that an agreement had been reached as to method of payments.

It has been reported that new facilities in Brockton will be available to Massasoit by mid-year (1972), thus the major concern of the Howard Property Committee is to make certain that procedures are followed according to the contract; buildings, furnishings and campus.

Respectfully submitted,

Marjorie E. MacDonald
Richard C. Hill
John H. Hamilton, Jr.
Howard Property Committee

VETERAN'S SERVICES

To the Board of Selectmen:

I assisted 35 cases in 1971 during my thirteenth year as your Veterans' Agent. This is a decrease of four from the previous year. Of the 35 cases 10 were discontinued during the year for various reasons – re-employment, VA pension award, Social Security award; one case moved out of State; one case was terminated by death.

There are presently 23 active cases on the rolls of which 14 are receiving assistance for ordinary living expenses, two are receiving assistance for a homemaker in the home, and seven are receiving assistance for major medical expenses. However, there are no nursing home cases on the rolls at this time.

Seventeen individuals are being carried on a group Blue Cross Blue Shield plan which supplements the available benefits of the Medicare program. The cost of this coverage presently is $11.20 per month per individual. In order to participate in this plan all persons over age 65 receiving assistance from this department must be enrolled. $2,184.00 was paid to Blue Cross in 1971 for the group. Benefits to subscribers did not equal the amount paid for premiums during the year, but one extended period of hospitalization beyond Medicare's coverage might conceivably mean the expenditure of thousands of dollars of Town funds, if Blue Cross were not available. Therefore it is felt advisable to continue this insurance.

One of the cases discontinued during 1971 was a veteran who was hired under the Emergency Employment Act. There are presently no able-bodied veterans eligible for employment who are receiving assistance.

Respectfully submitted,

Roger H. Burill
Veterans' Agent

SOUTHEASTERN REGIONAL DISTRICT SCHOOL COMMITTEE

The Committee members who were serving the participating communities in 1971 were Edward A. Raymond and Clement F. Beals, Brockton; Robert B. Snow, Stoughton; Allan B. Temple, Sharon; Robert A. Girardin, Foxborough; Louis E. Tarsa, Jr., Mansfield; Mrs. Ruth B. Brown, Norton; Charles D. Anderson, Easton; Robert B. Ewing, East Bridgewater; and John H. Hamilton, West Bridgewater.

During the year Mrs. Ruth B. Brown and Mr. Allan B. Temple did not seek re-election and were replaced by Mr. Charles McDonald, Norton, and Mr. James Leonard, Sharon.

The organizational meeting is required to be held on the first of April. At this meeting the following officers were elected for a term of one year: John H. Hamilton of West Bridgewater, Chairman; Clement F. Beals of Brockton, Vice-Chairman; Louis E. Tarsa, Jr., Secretary. Sub-committees were appointed to study various issues as the year progressed.

One of the highlights in the District's short history occurred in 1971 when the Southeastern Regional Vocational Technical High School and Technical Institute became fully accredited institutions of learning, now holding membership in the New England Association of Colleges and Secondary Schools.

Recognition of the value of Vocational Technical Education became more paramount with the increase in student applications and with the school functioning at capacity. To satisfy the demand and to offer more opportunities for District students, a concept of satellite schools is being developed. Proposals are being studied to renovate four small and unoccupied schools in Easton, Foxboro, Sharon and Stoughton; ultimately they will be used by Southeastern for new programs. The renovation is to be accomplished by the students of the Plant and Building Maintenance Program.

In order to keep abreast of new industrial techniques and provide District students with an up-to-date education, Advisory Committees were organized, and a program for a continuous dialogue was set up between the teaching staff and members of industry which represent every occupation that is taught at the school. This type of exchange will certainly assure our students of a realistic preparation of the world of work.

Involvement has been the significant characteristic of our students. This fall, our school was the host for the Southeastern Massachusetts District Association of Student Councils. Over three hundred students attended this conference. Also, a first for Southeastern was the introduction of a new and innovative senior elective program developed by the English Department. Seniors were assigned to visit the area industrial plants and obtain, through interview, all the possible information they could gather concering specific occupations. They then prepared this information using slides and tapes, and presented these facts to the 9th grade exploratory students. The receptiveness by industry and the students to this program, assured its continuation and adoption into the curriculum.

School construction continues at the school. The students are involved in constructing a system of storage buildings to contain equipment and inventory.

Southeastern graduated its first class that started at the 9th grade level. Despite the decline in our economy, the majority of those available for employment were able to find jobs in the field where they would best use their training.

Respectfully submitted,

John H. Hamilton, Jr.
Chairman

HOUSING AUTHORITY

1971 has been an historic, gratifying year for the Authority. A beautiful housing site on Matfield Street has been purchased from Mr. & Mrs. Hjalmar Sigren and construction is more than 25% completed on a project that will house 48 Senior Citizens in comfortable, low-cost apartments. Of Colonial design and veneered with "Antique" brick this elderly housing consisting of 6 two-story apartment dwellings and recreation center will enrich the community in beauty of purpose and construction.

It is the hope of all Authority members to record in the 1972 Town Report that construction is finished and all apartments occupied.

We are grateful to all Town Officials and townspeople who have helped us during the past year.

Respectfully submitted,

WEST BRIDGEWATER HOUSING AUTHORITY
Raymond E. Chace, Chairman
Lillian J. Cheyunski, Clerk
L. Louis D'Arpiño, Treasurer
Carl R. Bystrom
Armen Amerigian

TOWN COUNSEL

To the Board of Selectmen:

During the year 1971 the Town Counsel, in addition to being at the call of the Selectmen, School Committee and various other officers and Commissions of the Town, appeared at a number of court cases in various courts in this Commonwealth in which the Town was a litigant.

A number of cases were concluded and in particular the matter of the Trustees of the Howard Fund vs. the Town of West Bridgewater, which was pending in the Supreme Judicial Court, and which was terminated in a decision most favorable to the Town. The case of Steven Brown vs. the Town of West Bridgewater (an action against the School Committee for back salary by a discharged teacher) was closed favorably to the Town although this matter has been appealed.

Further court appearances were made in the case of the Town of West Bridgewater vs. John Bowen Construction Company, which has not yet been concluded, but as of this writing appears to be on the verge of settlement favorable to the Town.

Due to the huge backlog of cases pending in various courts the following cases in which the Town is a party are still pending and may or may not be disposed of during the year 1972, and they are as follows:

1. Town of West Bridgewater vs. John Bowen Construction Company.
2. Lowell Engineering Company vs. the Town of West Bridgewater (Walnut Street Bridge).
3. Town of West Bridgewater vs. Blue Shield/Blue Cross (an action for reimbursement of benefits paid to a veteran).
4. Steven Brown vs. the Town of West Bridgewater (suit in the United States District Court to compel the School Committee to change records of the Town indicating this former teacher was discharged).
5. Frederick Propas vs. the Town of West Bridgewater (a bill in equity against the Board of Appeals).
6. Town of West Bridgewater vs. Walsh Roofing (concerning the roof of the Junior/Senior High School).
7. Framingham Trust Company vs. the Town of West Bridgewater (case involving the Rose MacDonald School).

The following cases which have been disposed of:

1. Halliday and others vs. the West Bridgewater Board of Appeals (this is a tax appeal case by eight residents of the Town seeking reduction in their assessment. These cases were settled by nominal payment to the Appellants).

In addition to the various Court matters referred to above the Town Counsel also negotiated the purchase of the former Howard School for Girls for the Town and again represented the School Committee in their negotiations for the teachers contract.

Very truly yours,

Willis A. Downs
Town Counsel

INSPECTOR OF GAS

To the Board of Selectmen:

During the year 1971 a total of 281 calls were made to inspect gas installations.

As Gas Inspector I am required to attend meetings to keep up with changes. The 1971 budget ran out in mid November. The budget for 1972 will have to be increased.

I am grateful for the assistance of the Selectmen, Town Clerk, and Gas Company.

Respectfully submitted,

Lawrence J. Morrison
Inspector of Gas

CIVIL DEFENSE

To the Honorable Board of Selectmen:

I hereby submit my annual report as Civil Defense Director for the Town of West Bridgewater for the year of 1971.

All over America peacetime dangers are increasing year after year, in both frequency and severity. American people are demanding protection against such perils as natural disasters, industrial and transportation accidents, fires, explosions and highway crashes. Although the possibility of a nuclear attack is always with us and every effort should be made to save as many lives as possible if this should occur the major portion of the civil defense effort is devoted to the peacetime emergencies and disasters that occur every year. It has been found that communities that are prepared to cope with peacetime catastrophies are also well prepared to cope with nuclear attack effects.

With the growing use of nuclear power in our area and across the country the possibility for an accident involving vehicles transporting this nuclear material becomes very real. Our Fire Department has been trained over a period of time in what to do in case of an accident involving any type of nuclear material. Instruments have been provided by this Agency for use by the Fire Department in measuring the amount of danger and to assist them in protecting the public in general.

With the possibility of a civil disorder of any sort always with us the Police Department has received training in Riot Control. Helmets and other articles needed were purchased by this agency some time ago. Other equipment has been purchased by the Police Department. This equipment will be used to assist in controlling these disorders. This training has received the full support of Police Chief Lothrop. In order to cope with disorders of a larger nature the local squad has been training with both East Bridgewater and Bridgewater units.

The National Warning System conducted drills throughout the year with each community asked to notify headquarters in Framingham when the warning was received and how it was received. The object of these drills is to create and maintain a warning system that will quickly alert the public and allow the maximum possible time to take protective action in the event that a nuclear attack occurs or becomes imminent. All of these drills are unannounced and are a complete surprise to all the communities involved. We participated in 100% of these drills during 1971. At one time during the year the average participation in the Sector that West Bridgewater is in was 59%. Warnings are received at the local Police – Fire Headquarters which is manned 24 hours a day and then relayed to the local Civil Defense Director.

Once again the Program Papers and Progress Report were prepared and submitted for the town. These reports were approved and the Town of West Bridgewater then became eligible to participate in the matching fund and surplus material programs. These reports contain information on all aspects of civil defense, your present situation and what your future preparedness is anticipated to be.

Our Radiological Equipment was checked several times during the year to make sure that it was in operable condition. Once again obsolete equipment was replaced. A complete set of this equipment is kept in the Fire Departments Emergency Wagon. It is always in working order and ready to be used.

The usual visits were made to the Sector Headquarters in So. Bridgewater. Also trips to the Surplus Materials Warehouse in Taunton to see if they are offering anything that might be of value to any of the different Departments in town.

My sincere thanks to the Board of Selectmen, Town Accountant, Deputy Civil Defense Director John C. Eldridge, Police Chief Lothrop, Fire Chief Gibson and all other members of the Town Government who have cooperated with and assisted me during the year 1971.

Respectfully submitted,

Robert W. Anderson
Civil Defense Director

RECREATION COMMITTEE

To the Board of Selectmen:

The first town sponsored summer recreation program ran six consecutive weeks, Monday through Friday, 9 a.m. to 12 noon. Three hundred and thirteen youngsters availed themselves of the facilities at the Spring Street School outdoor play area.

Completion of a survey by this committee determined that the special need for summer recreation was for children in grades one through eight. Under the able and dedicated leadership of Mr. James McDevitt, director, with Mrs. Ruth D'Ambrosio and Mr. Terrence Welch, as assistants, over 200 participated in the program daily.

Sports included softball, volleyball, basketball, and bocce. Arts and crafts, quiet games, storytelling, music, and special events such as a field day, bicycle decorating contest, costume parade, and two birthday parties were part of the program. A watermelon contest found 1,500 pounds of watermelon consumed. Highlights of the special activities were trips to the New England Aquarium and King's Castle Land. The West Bridgewater Police and Massachusetts State Police cooperated for a *bike safety day* with bicycle inspection, safety talks, and an obstacle and slalom course for bike riding.

Volunteer mothers, students, senior citizens, and townspeople donated unstintingly of their time and enthusiasm. Town officials were equally cooperative in their supporting donations of time and materials. We especially thank the School Department, the Police Department, and the Board of Selectmen.

The six-week period seemed just right so this committee is recommending that a similar program be sponsored in the summer of 1972, with some consideration being given to recreation for high school students and other townspeople. The committee further recommends that the director be hired full time, with two assistants, and five high school students paid for 15 hours.

This committee would be remiss if it failed to express its gratitude to Mr. Gilbert D. Baker, Jr. for the time and effort he put into the preliminary planning that brought such a program to fulfillment.

Sincerely,

John B. Sillars, Chairman
Mrs. Howard A. Anderson
Mrs. Donald A. Fisher
Mrs. Frank S. Miller
Mrs. John F. Preston

Zoning By-Law Study Committee

To the Honorable Board of Selectmen:

We herewith submit the Annual Report of the Zoning By-Law Study Committee for the year 1971.

The purpose of this committee is to study, review and up-date the Zoning By-Laws of the town, which were approved in 1957, and provide recommendations for amending these by-laws.

The initial organizational meeting was held on December 2, 1971, and one additional meeting was held on December 16, 1971.

Copies of zoning by-laws of West Bridgewater and several cities and towns are being reviewed, maps and charts are being studied, and work is progressing on the preparation of an up-dated set of zoning by-laws.

The Zoning By-Law Study Committee is composed of the following members:

Charles Pickering, Chairman
George Merritt, Vice Chairman
Freeman Bowden
Robert Chisholm
Anthony DiStephano
Arthur Pagani
Ronald Saline, Clerk

ANNUAL REPORT

SCHOOL COMMITTEE

Superintendent of Schools

WEST BRIDGEWATER

FOR THE YEAR

1971

MEMBERS AND ORGANIZATION OF THE SCHOOL COMMITTEE

1971 – 72

DeSales Heath, Chairman, 406 North Elm Street Term Expires 1972	586-0328
Mrs. Rhoda Johnson, 30 Pinecrest Road Term Expires 1972	583-8416
Stanley Carlson, 295 South Street Term Expires 1974	583-5619
Donald MacIver, 145 Bedford Street Term Expires 1973	587-7370
George Lepine, Jr., 67 Pinecrest Road Term Expires 1974	583-1987
Charles Barros, 45 Progressive Avenue Term Expires 1973	588-0104

SCHOOL COMMITTEE MEETINGS

First and third Monday each month – 7:30 P.M. in the High School

SUPERINTENDENT

Donald A. Fisher

Office: Town Hall	586-5094
Residence: 28 Purchase St., West Bridgewater	587-7155

Conference by appointment

SECRETARY

Mrs. Myron Mather, 88 Bedford Street	587-1310
Mrs. Donald MacMullen, 42 Brooks Place	587-2670
Mrs. Samuel Read, 80 Waterman St., East Bridgewater	587-0308

HIGH SCHOOL PRINCIPAL

High School Office	583-7502
S. Erick Benson, Principal, 22 Union St., W. Bridgewater	586-2554
Robert F. Gazda, Ass't Principal, 1227 Warren Ave., Brockton, Mass.	584-6472

SECRETARY

Mrs. Gladys Keith, 197 E. Grove St., Middleboro	947-6826
Mrs. J. Layton Hayward, 151 E. Center Street	583-7036
Mrs. Janet Keith, 47 Ash Street	586-5551

ELEMENTARY PRINCIPAL

Rose L. MacDonald School	588-8638
William M. Jones, Principal, 238 East Street	586-1911

SECRETARY

Mrs. Ina Bisbee, 142 East Street 583-2926

ELEMENTARY CURRICULUM COORDINATOR & PRINCIPAL

Spring Street School 586-6469
Sunset Avenue School 583-7963
Thomas Peters, Principal, 80 Wood Ave., Mattapan 361-7036

SECRETARY

Mrs. M. Lorraine Anderson, 26 Arch Street 586-8585

SCHOOL PHYSICIAN

Dr. Joseph Calitri, 17 Central Square 587-0678

SCHOOL NURSE

Mrs. E. Myrtle Howard, R.N., 272 River St. 583-4302
Elementary Schools

Mrs. Leah Benson, 22 Union Street 586-2554
High School

DENTAL HYGIENIST

Mrs. Eleanor Soule, 510 Ash St., Brockton 586-4917

ATTENDANCE OFFICER

E. Gardner Lothrop, 50 North Elm Street 583-3985

SCHOOL MEMBERSHIP – OCTOBER 1, 1971

Elementary	1	2	3	4	5	6		Total
Sunset Avenue		127						127
Spring Street	149		138					287
Rose L. MacDonald				183	129	135		447
Special Class							9	9
High School	**7**	**8**	**9**	**10**	**11**	**12**		**Total**
High School	142	169	147	117	97	111		783
Special Class							4	4

Total Enrollment elementary and high school 1657

WEST BRIDGEWATER PUBLIC SCHOOLS

SCHOOL CALENDAR 1971 – 1972

Teachers report to Building Principal, Tuesday,	September 7, 1971
Schools open Wednesday (Grades I - XII)	September 8, 1971
Thanksgiving Recess:	
Schools close Wednesday at noon	November 24, 1971
Schools reopen Monday,	November 29, 1971
Christmas Vacation:	
Schools close Thursday,	December 23, 1971
Schools reopen Monday,	January 3, 1972
Winter Vacation:	
Schools close Friday,	February 18, 1972
Schools reopen Monday,	February 28, 1972
Spring Vacation:	
Schools close Friday,	April 14, 1972
Schools reopen Monday,	April 24, 1972
Schools close Friday,	June 23, 1972

HOLIDAYS:

Columbus Day, Monday,	October 11, 1971
Veteran's Day, Monday,	October 25, 1971
Good Friday	March 31, 1972
Memorial Day, Monday,	May 29, 1972
Teacher Workshop Day in October to be determined	

NO SCHOOL INFORMATION

The policy of the school department is to hold school on stormy days. The decision as to whether or not a child should attend school will be left to the discretion of the parent. In extremely bad weather when it is deemed wise to have no school, such notice will be broadcast over W.B.E.T., Brockton, between 7 and 8 A.M. and between 11 and 12 noon, and over W.B.Z., and W.E.E.I., Boston, between 7 and 8 A.M. Fire alarm signals will be as follows:

1 long – 2 short blasts of the fire alarm at 7 A.M., no school grades 7 through 12 inclusive all day.

1 long – 2 short blasts of the fire alarm at 7:15 A.M., no school grades 1 through 6 inclusive all day.

1 long – 2 short blasts of the fire alarm at 11 A.M., no school grades 1 through 6 inclusive in the afternoon.

CENSUS REPORT

	5 years of age or over and under 7	7 years of age or over and under 16
Boys	126	679
Girls	109	675
Totals	235	1354

CLASS OFFICERS

President	Eugene R. DeVine, Jr.
Vice President	Sharon D. Soles
Secretary	Cynthia A. Wood
Treasurer	Susan J. Anderson

CLASS OF 1971 GRADUATES

Scott Jeffrey Alden
Susan Jean Anderson
Susan Jayne Asack
Jacqueline Ann Baillie
Pauline Rose Baillie
Shirley Marie Baker
Wayne Benjamin Baker
Daniel Joseph Brophy
Donna Marie Brophy
Sally Hunter Brown
Susan Ross Brown
Marcus Kim Bucci
Joanne Norma Calef
Elaine Denise Carbone
Patricia Margaret Carey
Mary-Ellen Carrozza
Jane Alice Cassidy
Joanne M. Chaves
David Michael Cochary
Gerald F. Coelho
Kendra Lee Cogswell
Beverly Anne Cross
Michael Crowley
Jo-Ann Patricia Crowley
Daniel Packard Currie
Robert Joseph Daley
Mary Jane Denley
Eugene Robert DeVine, Jr.
Jackalynn G. Duquette
Joyce E. Duquette
Wayne Joseph Duquette
Nancy Jean Earle
Steven Fuller Eldridge
John Francis Gallagher, Jr.
Elizabeth Ann Grandfield
Charlene Denise Grant
Robert Gummow
John Stephen Hamilton
Regina Rose Harris
Howard Wayne Hayward
Janet Elaine Hermanson
Kathryn Ann Hofmann
Ernestine Holmgren
Donald Edward Hooker
Leonard Thomas Hunt
Ruth Ellen Johnson
Lorraine Louise Kaminsky
Cynthia Ann Kazules
Robert Edward Keith
Karen Elizabeth Leach
Stephen Charles Lindberg
Kathleen Ann Lindgren
Richard Francis Lindquist
Ronald P. Lindquist
Richard Evans Livie
Mary Elizabeth Lucini
Michael E. Ludwig
Mitchell E. Ludwig
Susan Elizabeth Macdonald
Cheryl Linda Macomber
Linda Marie Macuch
Carol Ann Mattie
Thomas McCaffrey
Teresa Marie McCann
Patrick John Milcendeau
Heather Jeanne Miller
Kathleen A. Mullins
Joseph William Murphy
Jacqueline Denise Nadeau
Donald Frank Nelson
Kathleen Ann Nelson
Richard Allen Ness
Gary R. Nordgren
George I. Noyes, Jr.
Kevin Francis O'Brien
Stephanie Claire O'Connor
Thomas Williams Ouderkirk
John Raymond Piers
Stephen Clement Pike
Stephen Joseph Pomery
David Wayne Roscoe
Robert Allen Saline
Thomas Stephen Savicki
Richard Bradford Scranton

Jay Dean Shurtleff
David William Simpson
Kevin Snelgrove
Diane Marie Sofka
Sharon Dell Soles
Richard George Sousa
Margaret Elizabeth Stone
Emily Jane Sylvester
James P. Tattrie
John F. Teixeira
Thomas E. Tyrell
Cynthia Ann Wood
Margaret Elizabeth Wood
Edward S. Zamaitis

FINANCIAL STATEMENT

	1971 BUDGET	1971 SPENT
Administration		
Salaries	32,927.00	34,396.51
Expenses	9,530.00	7,552.88
Instruction		
Salaries	1,087,467.00	1,064,422.25
Expenses	74,458.00	69,966.99
Other School Services		
Salaries	46,354.00	44,144.06
Expenses	66,818.00	66,692.14
Operation and Maintenance of Plant		
Salaries	85,935.00	84,198.25
Expenses	77,884.00	79,140.61
Fixed Charges		
Expenses	1,584.00	811.53
Acquisition of Fixed Assets		
Expenses	28,863.00	29,904.11
Programs With Other Districts		
Expenses	7,550.00	5,710.09
TOTALS	$1,519,370.00	$1,486,939.42

REIMBURSEMENTS – 1971

Hot Lunch	26,003.41
Athletics	2,215.13
Title III & N.D.E.A.	757.97
Public Law 874	5,224.00
School Transportation Chap. 71	31,132.00
Tuition and Transportation of State Wards Chap. 76	1,605.66
Vocational Education	8,657.00
Special Education Chap. 69 - 71	27,101.00
School Aid Chap. 70	415,005.71

Tuition	13,589.25	
Miscellaneous	1,452.46	
Driver Education Program	3,520.00	
TOTAL	536,263.59	536,263.59
NET OPERATION COST FOR 1971		$ 950,675.83

FEDERAL FUNDS

	Balance 1/1/71	Received in 1971	Spent 1971	Balance 12/31/71
Title I	6,878.29	7,530.00	8,397.42	6,010.87
Title II	72.30	2,128.60	2,092.14	108.76
Title III	1,039.50	757.97	1,039.50	757.97
Title V	645.50		645.50	
Title VIB		2,500.00		2,500.00
Public Law 874	11,996.00	5,224.00	11,996.00	5,224.00

School Committee

To the Citizens of West Bridgewater:

At the Annual Town Election held in March Mr. Stanley Carlson and Mr. George Lepine were re-elected to three (3) year terms and Mr. Charles Barros was elected to a two (2) year term (to serve out the remaining term of State Representative Carl Ohlson who resigned his position on the School Committee in order to devote more time to his duties as Representative). Mrs. Rhoda Johnson was selected at a meeting held with the Board of Selectmen and School Committee members to serve out the remaining time left in Mr. Bernard Burke's term of office. Mr. Burke resigned his position to continue his work in the teaching field.

Rep. Ohlson and Mr. Burke were presented plaques by the School Committee in appreciation for their contribution to the school system and to the Town of West Bridgewater.

At the organizational meeting held March 15, 1971, the following were elected/appointed to serve in the capacity listed below:

Chairman of the Committee – Mr. DeSales J. Heath
Vice-Chairman – Mr. George Lepine
Clerk – Mr. Donald MacIver
Secretary – Mrs. Mae E. Mather
Joint Library Committee – Mr. Donald MacIver
School Needs Committee – Mr. Charles Barros
Regional Investigating Committee – Mr. George Lepine
Howard School Committee – Mr. Stanley Carlson

School Committee work continues to demand a great deal of time from the members. In 1971 your committee was called upon to meet seventy-three (73) times. These meetings were made up of regularly scheduled meetings twice a month, negotiation work with the teachers and custodians plus budget meetings and other school operating problems that come up from time to time.

As Chairman of this committee I want to compliment the members for the time and effort they have given during the past years in order to maintain the high standards of the West Bridgewater School System.

Due to resignations and retirements your committee this past year was called upon to interview and select candidates to fill key positions in our administrative ranks and after careful study the committee selected Mr. S. Erick Benson (a West Bridgewater native and former School Committeeman) to serve as principal of the West Bridgewater Junior-Senior High School and his assistant to be Mr. Robert Gazda.

Mr. William Jones another resident of our Town was selected to serve as principal of the Rose MacDonald School replacing Mr. Oliver N. Millett (Elementary Supervisor) who retired as of September 1, 1971, after twelve (12) years of service in our school system.

Mr. Thomas Peters will continue to serve as Supervising Principal of the Spring Street and Sunset Avenue Schools and has also taken over the duties of Elementary Curriculum Coordinator.

At this writing the School Committee and the West Bridgewater Teachers Association are still in the bargaining process on salaries and benefits for the 1972-1973 school year. The same holds true with our school custodians for their contract on salaries and benefits has been reopened for negotiations.

The full School Committee is sitting in on these negotiations meetings this year and handling this work without counsel as was done in the past. It is the feeling of your committee that a satisfactory agreement can be reached by all parties in the near future.

Mr. Stanley Carlson the School Committee representative working on the takeover of the Howard property, has kept the members up to date on progress being made. The School Committee members made a tour of the Howard property and after meeting with the Superintendent of Schools, Mr. Donald A. Fisher, High School Principal Mr. S. Erick Benson, Elementary Curriculum Coordinator Mr. Thomas Peters and Elementary Principal Mr. William Jones it was agreed that Grades VI. and VII. would occupy the buildings when the property becomes available and readied for use.

The Committee would like to compliment Mr. Warren Turner and his custodial staff for the fine job being done in all school buildings. Many thousands of dollars have been saved over the years by the talents of these men on being able to do various tasks that might normally have to be done by some outside firms.

We would like to also extend our thanks to all of the personnel in our school system for their cooperation and devotion to their work. We welcome your attendance at our meetings and thank all of you for your interest and help over the years.

Your committee will continue to strive to make our school system one that will better prepare all of our young people for their future endeavors.

Respectfully submitted,

DeSALES J. HEATH , Chairman
GEORGE LEPINE, Vice-Chairman
DONALD MAC IVER, Clerk
STANLEY CARLSON
CHARLES BARROS
MRS. RHODA JOHNSON

Superintendent of Schools

I submit my tenth annual report as Superintendent.

Thank you Committee members for the effort that you contribute for the direct benefit of the children and the general benefit of all your fellow citizens. Yours is certainly a difficult and increasingly involved task as evidenced by the 73 regular and special meetings held during the past year.

My report, this year will be limited to certain highlights that are, I believe, very significant:

1. PERSONNEL – With the retirement of Mr. Oliver N. Millett, Elementary Supervisor, veteran teachers – Mrs. Mary Humphrey, Mrs. Ethel Marr, and Food Service Director Mrs. Emma Marzelli we experienced major losses to our program. However, their many years of devoted service have entitled them to a comfortable and pleasant retirement. In addition, Mr. Thomas G. Burdin, Jr., Principal and Mr. Theodore W. Calhoun, Ass't. Principal resigned during the summer. The former has returned to a classroom teaching position and the latter is engaged in a graduate study program.

The loss of skilled teachers and experienced administrators naturally creates a need for numerous adjustments. Such adjustments are being accomplished by their very capable replacements.

2. ELEMENTARY ADJUSTMENT COUNSELOR – We appreciate the Committee's budget provision for the appointment of an Adjustment Counselor to serve Grades I – VI starting in September 1972. This new staff member will primarily provide us with: expert evaluation and recommendation for assignment of children who are physically or emotionally handicapped or who have various other problems; closer liaison with the home and available social agencies; opportunity to identify problems and initiate corrective measures to help pupils without having to wait until they can be counselled by the high school guidance personnel; and consultation with other staff members to follow-up on the progress of all children who have been brought to the attention of other staff members and outside specialists.

3. PROGRAM IMPROVEMENTS – During the past year we have improved our services for the pupils, especially through the following: The establishment of an Humanities Course in the high school; expansion of musical opportunities by making available instrumental instruction at the schools and improving scheduling to allow for increased participation in the Choral program; utilization of the stage at MacDonald School for a number of dramatic presentations; provision for a greatly expanded drama program in the junior - senior high school; offering an intramural athletic program at the MacDonald and high schools; extending opportunity for more students to participate in work-study programs; greatly strengthening personnel and offerings in the Business Department; increasing the number of elective courses in high school English; adding to already available equipment, tapes, film strips, etc. in our Audio-Visual Department; making available workshops for teachers and parents in Language Arts, the new Health Curriculum, the new reading series, and Audio-Visual techniques and equipment; expanding the staff of the Learning Disability Department with the help of a Federal grant and offering a ten session course for parents and teachers of children having

Learning Disabilities; continuing our program to expand and improve the materials available in the elementary and secondary libraries; the arranging for undergraduate interns from Bridgewater State College to assist faculty members with non-teaching duties at no cost to the Town; and initiating a volunteer parents aid group to relieve teachers of certain routine chores. Many of these projects are presented in more detail in the reports that follow.

4. PREPARATIONS FOR FIFTH SCHOOL BUILDING – Immediately after the Committee accepted the Superintendent's recommendation to assign Grade VI and VII to the former Howard School Classroom building in September 1973 the two elementary principals, the high school principal, and the Superintendent started planning the educational specifications for the building. The decision to house these grades in that school will make available needed space at the MacDonald and high schools and the establishing of the State required Kindergartens at the Spring Street School. In addition it may eliminate the use of a sub-standard classroom at the Sunset Avenue School and no longer make it necessary to place the much younger seventh graders in the high school building.

5. DINING ROOMS – 1971 included the retirement of one of our most dedicated and able associates, Mrs. Emma Marzelli who, during some twenty years service helped initiate the program which now employs more than twenty people and provides lunches for approximately 70% of our students and 50% of the staff members. Taking her place is Mr. Richard Walsh, a former supervisor in the cafeteria of a Boston office building. This program, which is greatly aided by Federal funds makes available free hot meals, at no cost to the Town for 105 pupils, daily. Planning is underway to extend the program to include meals for Senior Citizens with the help of Federal and a small amount of local funds. Recently purchased new equipment will shortly enable the MacDonald school kitchen to do most of the baking for all dining rooms in the system.

6. BUILDING MAINTENANCE – As our buildings age we continue to give increasing attention to repairs and general maintenance under the supervision of Mr. Warren Turner, Director of Maintenance. The custodians and several young men paid by a Federal program, under his direction carried out normal cleaning, repainting, repairing, grounds-keeping and construction of minor alterations in all the buildings. The main reconstruction completed this year was the replacement of the badly leaking roof over the second floor of the original high school building. Another major project included repairs and replacements to the high school heating system to provide most efficient fuel utilization. This year we expect to get the new security system installed in all the schools, investigate and make any necessary repairs to the high school leaching field, and install the much needed dust control system in the Industrial Art Shops.

7. TRANSFER OF SUPERINTENDENT'S OFFICE – The moving of the office of the Superintendent from the high school to the Town Hall was done on February first. It has provided us with some needed additional space, very pleasant quarters, reduced unnecessary interruptions, and made available needed office space at the school for the English and Audio-Visual Departments. We greatly appreciate the hospitality and cooperation extended to us by other Town employees and elected officials at our new location.

8. OPERATIONAL COSTS – Following the pattern of recent years the 1972 school budget will again reflect an increase. Rising prices for goods and services, improved

programs, increased enrollments, stronger staffs, and salary increases cause the need for a larger budget.

The citizens of this Town, like their counterparts in similar communities are to be commended for their effort to provide the major financial support for the schools despite a smaller tax base than is enjoyed by many of the more affluent communities. This effort, essential to districts desiring good school systems, must be supplemented with more funding being done by Federal and State programs in order that our children will not have to settle for a less adequate education. Various State and Federal groups are presently reviewing tax bases and school support to determine how some of the burden can be taken off the shoulders of the local property taxpayer. This work has received much needed impetus by the finding of the California State Supreme Court in the Serrano Case that, *school districts housing larger percentages of lower income families cannot financially provide the equality of educational opportunity, as required by State mandate, that is available in more affluent communities with less financial effort. I strongly recommend that my fellow citizens work with us to insist that every effort be made to bring closer the day when children of families in all income groups may enjoy equality of educational opportunity in all public schools despite georgraphical location and without the expense of higher and harder to raise property taxes.*

Our per pupil *net* cost to the local property taxpayer, during the school year ending June 30, 1971 was *$579.33* after deducting reimbursements for education from the Commonwealth and the Federal Governments totaling $536,263.59 from our operating expenditures (Grades I – XII) of $1,486,939.42. Chapter 70, our major source of reimbursement from the State totalled $415,005.71. Our expected entitlement was $414,893.31. The Commissioner of Education has notified us that we will be entitled to a reimbursement of $552,341.23 in 1972. A spokesman for the Massachusetts Taxpayers Association, recently, stated school districts may not receive full entitlements since the authorized distribution exceeds available tax receipts. *If this should materialize I suggest the Committee and other local officials make every effort to insure that the full entitlement is forwarded to the Town even if it necessitates securing additional revenue at the State level.*

In conclusion I thank my colleagues, fellow citizens, and most of all the pupils in the schools for the sacrifices, interest, effort, and general spirit of cooperation that meld together to make our school such fine institutions.

Respectfully,

DONALD A. FISHER
Superintendent of Schools

High School Principal

Dear Mr. Fisher:

I hereby submit my first annual report for the West Bridgewater Junior-Senior High School.

Providing an environment conducive to optimum learning opportunities is necessary for the achievement of educational goals. Measuring the accomplishments of four months effort is difficult and the conclusions are only tentative. Organization and structure have been an integral part of the administrative plan. Students and faculty alike have been influenced by the implementation of new procedures. Homerooms have been re-established with different grade levels being assigned specific areas in the building. This provided the opportunity to isolate grade seven and eight from the Senior High students affording less influence and greater control. Faculty members not assigned homeroom responsibility are being utilized for other supervisory duties.

Student behavior and conduct is measurable particularly if applied to a stated value system. Procedure and policy are stated clearly in the Student and Faculty Handbooks. Changes or adaptations are announced in the Daily Bulletin. To assure consistency in the marking of citizenship, a new procedure has been adopted. A Citizenship Book containing a page for each student has been provided for each homeroom. Upon an infraction of a school policy, the teacher in charge of the student is requested to make the proper entry in the Citizenship Book. At the conclusion of the marking term, the principal assesses each pupil a mark based upon the number of entries and the severity of each. Punitive measures are necessary and are effective deterrents to overt social behavior. Detention is one of the most frequently used methods of punishment. Frequently, the same student who constitutes a behavioral problem is also in academic difficulty, therefore, students assigned to detention must appear prepared to study.

Communication with staff members is an important cog in making a school function. Monthly meetings with department chairmen and monthly meetings with faculty members have been scheduled. An agenda for each meeting is adopted honoring teacher requests as well as administrative suggestions. In addition, the Daily Bulletin is distributed with notification of meetings, student activities, and directives relating to both faculty and students.

In order to meet the varied needs and interests of the student body, it is necessary to constantly review curriculum offerings. The development of an enriched elective program with the inclusion of mini courses gives each student the opportunity to pursue individual interests. Time, for many students, that might be spent in a study hall with its questionable value is now spent in a structured course. Requiring a student to take a particular subject has merit. Allowing a student, with proper guidance, the freedom of selection of a court within a subject usually provides otpimum motivation. It is my recommendation that all Senior High students, except those in a very specialized program, such as the Work Study Program, be required to take five major subjects per year or four major subjects out of a total of five-credit courses, annually. Also, I recommend that the number of credits for graduation be increased from the present eighty to one hundred over the next four years. This would increase the number of credits at the rate of five credits per year for the next four years.

Evidence is becoming increasingly prevalent that we should give serious thought to meaningful health program. Just recently a segment of the student body, through the voice of the Student Council, petitioned for a health program specifically requiring the inclusion of sex education and drug education. I feel they were sincere in their request as they have the wisdom to suggest the program be started in the seventh grade knowing that they would not have the opportunity to benefit from such a program.

The united effort of faculty and students is developing into a positive school spirit; a school spirit that cannot help but improve the value of education at the West Bridgewater Junior-Senior High School.

I wish to take this opportunity to thank you for your help and encouragement during the initial stages of my administration.

Respectfully submitted,

S. ERICK BENSON
Principal

Student Activities

Dear Mr. Fisher:

In evaluating the growth of our students, it is recognized that the schools have been given much more to do than foster intellectual growth. The added task of education lies in the area of social behavior and responsibility. Within this realm, the schools attempt to accentuate the qualities of leadership, perseverance and talent possessed by many of our students.

The student activities program with its growing enrollment in both membership and variety of offerings is meeting the responsibility of the school in this vital area. With a range of offerings from the specialized clubs, such as French and Debate, to the civil oriented Conservation Group, we see new and beneficial dimensions being added to the students' experience. The Drama Club, as well as theatrical play groups in the Junior and Senior High Schools have done much to foster the dramatic abilities of many students, while at the same time the Band and Choral groups are lending new vitality to students' musical interests. The Future Teachers of America and the Future Nurses Clubs are filling the needs of those students who are asking for information and insight into these professions. Other activities, such as intramural athletics in the Junior High School, all contribute to the overall growth of these students.

In all of these activities there is involvement on the part of the student, the faculty advisor, and the school itself; the type of involvement which can only increase communication and understanding between these peoples. These activities are in the best interests of the students and, therefore, in the best interests of Education.

Respectfully submitted,

ROBERT F. GAZDA
Assistant Principal

Principal Rose L. MacDonald School

Dear Mr. Fisher:

It is with pleasure that I submit my first annual report as Principal of the Rose L. MacDonald School.

I have found the members of the faculty filled with enthusiasm, concern and devotion for the proper development of each individual pupil. We as a staff will continue to work with and for young people so as to provide each with an unending sequence of learning experiences that are relevant to their needs.

I would hope that we would be able to develop in each child the following feelings:

1. A feeling of being wanted.
2. A feeling of being accepted.
3. A feeling of being respected.
4. A feeling of success.
5. A feeling that school is a good place to be.
6. A feeling that learning is enjoyable and satisfying.
7. A feeling that it is the student's job to learn.

Presently all available space is being utilized to provide an educational program for our 443 students. The Art Room, Library and the Stage area are serving as both regular classrooms and specialized areas. Closets, planning rooms, conference rooms and the gym area are used at various times throughout the day by the Learning Disability Specialists, Speech Therapist, Title I Teacher, Instrumental Tutors and other Tutorial Personnel.

The fall of 1972 will find us in need of another classroom area to accommodate the new Grade IV pupils. As one can see, additional space is needed, both classroom and small group areas.

In the area of reading, students have been grouped homogeneously to better meet their needs. I invite your attention to the report of the Reading Specialists for a description of the reading program.

Our task as educators is to seek the more humane treatment of those in our charge. To better meet this task I feel it is essential that a qualified Guidance Counselor be assigned to the elementary grades. There are troubled children in Grade 2 just as there are troubled youths in Grade 10; there are frustrated Mary's in Grade 6 as there are in Grade 12; for every John in Grade 11 who is under stress because of his home situation there is a John in Grade 4 who is under equal stress. If a choice had to be made, a guidance counselor is more of a necessity in the elementary school than in the secondary school. In the elementary school the groove is cut not quite so deep and certain causative factors are not quite as tangled and remote.

In closing, may I take this opportunity to thank you and Mr. Peters for your understandind and guidance in making my first year a productive one.

Respectfully submitted,

WILLIAM M. JONES
Principal

Elementary Curriculum Coordinator & Principal, Spring Street and Sunset Avenue Schools

Dear Mr. Fisher:

The most encouraging news in this annual report is the enthusiasm and positive attitude that the members of the staff have demonstrated towards a more humanistic approach in their teaching. The elementary teachers showing the desired flexibility frequently participate very actively in improving all areas of the curriculum.

This broadening involvement is perhaps best demonstrated by the transitional program. Here, because of teacher cooperation and a low pupil-teacher ratio, it was possible for three pupils from the second transitional group to be placed in the fourth grade at Rose MacDonald School.

The results have been very rewarding for the children, the parents, and teachers. These children are equaling the progress and in some instances are now exceeding pupils who did not have the advantage of the individualized instruction that the transitional program provides. This experience has convinced me that small classes at the primary level are essential to the development of *all* our children.

In the primary grades, the teachers' request for a more flexible placement of pupils into "homogeneous Math groups" was met very successfully. Because pupils are placed with others of their own ability, competition is fair: each pupil within a particular group has an equal chance at academic success. However there are a few pupils who still have problems, and for their sake we are considering newly published materials, with the continued cooperation of the teachers and the Chairman of the Mathematics Department, Mrs. Kent.

The present Fall-Spring Parent-Teacher Conferences and our written progress reports on the children are our best methods of communicating with the parents. In addition, special meetings with parents of children with Specific Learning Disabilities have taken place during the day and evening at the invitation of their teachers. We hope to extend these methods, particularly our system of progress reports, to the intermediate grades.

To improve communication between *all* Teaching Specialists we have established weekly meetings to discuss children considered as having "urgent problems". Until now, these meetings have taken place before school; however, indications are that we should continue them in the afternoon.

The recent report of the President's Joint Commission on the Mental Health of Children said: "The emotional health of children is the number one public problem of our day." It is estimated that "twenty-five percent of the children" need our immediate help and that "emotional ill health is of epidemic proportion in our land." The report continues. . ."We know. . .that preventive measures are most essential and effective if taken in the earliest years of life." This report challenges all of us to provide proper and sufficient counseling service for all elementary pupils. A survey of neighboring communities indicates that elementary counselors have already been provided and more are being added as enrollments increase. I hope that West Bridgewater will follow suit this year.

I would like to thank all our Teaching Specialists for their diligence and devotion. I look forward to working with Mr. Jones and all department chairmen to evaluate and revise as needed the curriculum in all subject areas. However, the real curriculum makers are the classroom teachers, and for their cooperation and yours I am grateful.

Respectfully submitted,

THOMAS PETERS
Elementary Curriculum Coordinator & Principal,
Spring Street and Sunset Avenue Schools

Reading Supervisor & Elementary Librarian

Dear Mr. Fisher:

The following is the combined report of the Grades IV - VI Reading Specialist and Librarian for the Elementary Schools of West Bridgewater.

This year in Grades 1, 2, and 3 under the guidance of Mr. Thomas Peters, Curriculum Coordinator and Mrs. Margaret Boynton, Reading Specialist, the Linguistic Readers of American Book were put into use to replace the old American Book Basal Readers.

Mrs. Page Conant operates the Spring Street Library and supervises the Traveling Library of Sunset Avenue. Any monies appropriated or assigned to the Library Fund are divided proportionately among the three schools so that each one gets its own fair share of new books and magazines.

Mrs. Boynton has regular classes of small groups involving those children who are having difficulties in reading and those who need some reinforcing of skills already taught. For those with specific learning disabilities I refer you to the reports of Mrs. Johnsky, Mrs. Merra, and Mrs. Nolan.

One late newscaster usually signs off with the question, "Do you know where your children are now?" I would like to pose a similar question. "Do you know what your children are reading?" Here, I am in no way suggesting censorship. After all, the only way a child can select good literature is to be exposed to some that is poor. The good reader soon learns and makes the right choice. The reluctant reader sometimes needs guidance but he, too, can learn to be quite selective.

After looking at some of the junk disguised as "Best-Sellers" today for adults, you might find a pleasant change of pace in some of the books your children are reading. I know many parents who are already enjoying the wealth of excellent reading materials their children are bringing home.

In grades 4, 5, and 6 Reading is the only subject in which classes are homogeneously grouped. Good readers are placed in larger groups and youngsters with problems are in small groups. This year because of the extremely large enrollment of Grade 4, we have two "floating teachers" who take their classes to whatever room is empty for that period because the class is at Gym or Art or Music. This means carrying along all materials needed for the session also. It is not an easy situation but we are living with it.

This year I have offered each teacher the chance to move into individualized reading when he or she feels that the class is ready for it. This simply means that each child reads a different book instead of each child reading the same book at the same time. I found last year that this is by far the best plan for this age group. Even those with reading problems can find some books within his range of ability and interest. The motivation is fantastic. One reluctant reader actually read forty-two books in the space of one school year. After each marking period reading groups are evaluated and children can move up (hopefully) or down as needs arise.

All skills are taught on an individual basis with self-directing, self-correcting worksheets. For example a child having difficulty organizing materials will be given worksheets covering this skill until he is letter perfect.

This brings us to the library which is the greatest source for materials to be used in an individual reading program. The library appropriation and Title II books from the federal government plus the advent of many more, and better, paperback books for children, have given us a large supply of books, mostly fiction. These books are available to all students and teachers. I guess you can call this "true integration of library and reading."

We also have many books for reference that go with all the other subjects – math, social studies, science, art, music, and physical education.

By far, the "hottest" items in the library are the magazines. We subscribe to more than twenty-five different ones ranging in all subject areas. Our circulation for the school year from January 1st, 1971 to January 1st, 1972 has averaged out to better than 3 books of fiction per child, per week: 2 books of Non-fiction per child, per week, and 1 magazine per child every two weeks. For a small school that's good. I realize that this is an average and that there are some students who read seven and eight books a week while others read less than one.

The library is in use all day. Even the lunch periods are used this year because of the staggered lunch periods and the fact that it is impossible to have any classes on the stage at this time so the fourth grade does have three regular classroom periods during this time. Other than these times the library is available to every teacher. Each child does have two opportunities a week to get there during class times and anytime after school. I wish to thank Mr. Millett, Mr. Jones and all teachers for help and cooperation and an especial thanks to the two custodians – Mr. Paul Alexander and Mr. Arthur Barros for keeping the library quarters so clean and inviting.

Respectfully submitted,

MARY E. NELSON
Reading Supervisor and
Elementary Librarian

Reading Specialist

Dear Mr. Fisher:

The following communication is to report to you of the reading activities in Grades 1, 2, and 3.

The experience called reading is the process of thinking. In this case the thinking process being stimulated by visual language symbols. Each child is being given the opportunity to develop this skill to his highest ability in order that the reading experience will be rewarding and enjoyable to him.

In grade one the "Read" system has been introduced, and will be continued in grades two, then three. This is a systematic instructional program designed to teach each child the decoding skill he will need in order to understand and interpret our written language.

Do we teach phonics? Yes, we teach phonic analysis which is the identification of written words through an analysis of the letters in the word. We also teach groups of words which are made up of common linquistic elements. Children are taught to use known words as an aid in analyzing new words. From the beginning, words are introduced in meaningful settings so the child's oral language experiences can be helpful to him in recognizing word forms.

In September the first grade teachers participated in a workshop. The "Read" materials were explained by the New England Regional consultant of the American Book Company and the materials were examined and demonstrated. The philosophy guiding the "Read" system was discussed and accepted. The word "Read" itself stands for Reading, Experience, And, Development, a total language program. In order to exchange teaching experiences, evaluate materials and plan for continued utilization of all materials of this system a workshop will be needed that would include all elementary teachers to familiarize them with the program.

One second grade class and third grade class has been offering a pilot program, an individualized approach to reading. This approach, like all others being offered, is aimed at promoting the fullest development of the pupils skills, capacities and interests. We hope to expand this program according to the needs of the children.

In addition to the "Read" system and the "Individualized" program, other new basal readers published by Houghton-Mifflin, Ginn and Co., Harper and Row and Scott Forsman companes are being used in various classrooms.

Children at Spring Street who experience reading difficulties are being taken in small groups to the reading room in order to help them overcome their particular area of difficulty. Two afternoons a week are spent at Sunset Avenue to give special consideration to pupils at that school. Frequent consultations are held with teachers to talk over specific children to determine the best approach for maximum development.

Under the reading program the Lorge-Thorndike Intelligence Test was administered to all children in grade two. The Iowa Achievement Tests were given to pupils in grade three.

The cooperation which has been given by all personnel is greatly appreciated.

Respectfully submitted,

MARGARET BOYNTON
Reading Specialist

Guidance

Dear Mr. Fisher:

As a means of increasing the incidence of pupil involvement in planning for the future, two significant innovations were inaugurated since last year:

A course has been added to the English Department entitled "Vocational English" which is available to Junior and Senior students. This course promises to be of great value particularly to those who intend to enter the labor market immediately after graduation.

A College View Deck has been purchased and installed in the Guidance Office. This piece of equipment is a data retrieval system which yields the names of both two and four year colleges having characteristics chosen by the student.

There has been a noticeable increase in pupil visits to the Guidance Office in order to seek out educational and vocational information. This is due in large part to the addition of these two motivating programs.

In consideration of the very high pupil-counselor ratio it has become a policy that at least one counselor be in attendance each school day. In other years both counselors attended seminars, panel discussions and conventions which were very beneficial due to the variety of programs offered. In an effort to accomplish the work load and to provide the young people with continuous guidance service this policy was adopted.

The following is the placement report of our 1971 graduates:

WEST BRIDGEWATER PUBLIC SCHOOLS
GUIDANCE REPORT ON PLACEMENT FOR 1971

Total Continuing Education	
1966	76.00%
1967	73.00%
1968	81.00%
1969	73.00%
1970	64.27%
1971	67.25%

TOTAL GRADUATES		
Boys	Girls	Total
49	49	98

	Boys	Girls	Total	Percent of Class
Four Year Colleges	23	12	35	35.7
Two Year Colleges	8	11	19	19.4
Vocational Schools	1	9	10	10.05
Military	2	0	2	2.1
Work	11	6	17	17.4
Marriage	0	6	6	6.15
Undecided	4	5	9	9.2
TOTAL	49	49	98	100.00

EDUCATIONAL INSTITUTIONS TO BE ATTENDED BY MEMBERS OF THE CLASS OF 1971

Bridgewater State College
University of Massachusetts
Southeastern Mass. University
Lowell Technological Institute
Boston College
Houghton College, N.Y.
Northeastern University
Eastern Nazarene College
University of Delaware
Williams College
Duke University
Syracuse University
St. Anslems College of Nursing
Husson College, Maine
Massachusetts Maritime Academy
Massasoit Community College
East Coast Aero Technical School
Andover Institute
Tilton Academy, N.H.
Swain School of Design
Southeastern Vocational Institute
Norfolk Agricultural School

Respectfully submitted,

FRANK F. DUNN, JR.
Director of Guidance

Federal Projects

Dear Mr. Fisher:

In the year 1971, West Bridgewater Public Schools submitted ten (10) federal projects totaling $95,520.35, of which $61,547.35 was implemented and completed in 1971, with one project, valued at $33,973.00 pending approval. Federal titles under which these projects were written included the National Defense Education Act, (N.D.E.A.), Titles III and VA, the Elementary and Secondary Education Act of 1965, (E.S.E.A.), Titles I and II, Public Law 90-576, and Public Law 874, Title I. Funding of the nine (9) completed projects shows 94.02%, or $57,865.47 supported by federal funds, and 5.98% or $3,681.88 being supported by local funds.

Projects written under N.D.E.A. Title III were designed to provide materials and equipment to strengthen the teaching of critical subjects areas within the nation's schools. Projects written and operating include the areas of the humanities, mathematics and science, with all projects being aimed at providing a greater variety of classroom materials and equipment to enrich and enhance teaching through multi-media and multi-sensory experiences.

Under the provisions of E.S.E.A. Title I, West Bridgewater has established and received continued funding for the project "Design for the Development of the Educationally Deprived", a program aimed at providing tutorial services to those youngsters in our primary and elementary schools who are most in need of such services.

E.S.E.A. Title II provided $2,128.00 for the purpose of library books, both at the elementary and secondary level. Including this year's acquisition, we now have a total of over 2,700 volumes available in our school libraries which have been purchased under this title.

In the realization that the Specific Learning Disabilities Program was in need of expansion, West Bridgewater was successful in obtaining project approval for an additional $7,500.00 in federal funds for the addition of the two part-time or one full-time person to work in the SLD program. With the acquisition of this additional personnel, the pupil contact time in the program will be doubled, and the quality of services provided for these children improved greatly.

Finally, under Public Law 874, the federally impacted areas legislation, has provided an entitlement of $11,893.00 to the town, which, along with reimbursement under N.D.E.A. Title III, will be used to reduce the school department's operating budget for 1972.

In the coming year it is our desire and expressed objective to continue to investigate, make application, and receive those federal funds for which we are eligible. Effective utilization of these funds is one avenue through which the town of West Bridgewater can continue to upgrade and improve its educational facilities and services and provide education of the highest degree of quality for its students on a cost-sharing basis with the federal government.

Respectfully submitted,

ROBERT L. TODD
Federal Projects Coordinator

Audio-Visual

Dear Mr. Fisher:

It is our operating philosophy that audio-visual resources, in themselves, are not substitutes to teaching, but are enrichment resources which supplement and aid in the total, complex learning experience, we have endeavored in 1971 to provide those services, equipment, and materials which are so necessary for an effective audio-visual program.

Instructional media programs, in order to be effective, must be everchanging and dynamic. They must be flexible to meet the demands of modern educational technology, and they must keep teachers informed of new materials and teaching methodologies. It is toward meeting these challenges that we have formulated and directed our audio-visual program. From the use of films made available through the Massachusetts Film Library Cooperative to the production of our own video tapes, our primary efforts have been to meet the individualized needs as made evident by our students and teachers.

Two media workshops have been held this year, one for members of the high school English department and the other for all elementary teachers in the system. Both were extremely successful and well received by all teachers involved. It is planned that other workshops will be made available to our teachers – perhaps an in-service course carrying course credit for teachers successfully completing such a program.

It is the hope, desire, and expressed objective of the Audio-Visual Department that the year 1972 will be a year of continued expansion of resources, furthering of professional training in the instructional media field for our teachers, and overall growth in our program, so that we may continue to provide our students with the quality of education, through multi-media and multi-sensory experience which is so necessary today. The classroom is no longer a lecture – recite – testroom, but is, rather, a learning laboratory which demands multi-media approaches and variety in teaching techniques. The Audio-Visual Department stands ready to provide the supplementary services which are required of it and to expand along those avenues which modern educational innovations demand.

Respectfully submitted,

ROBERT L. TODD
Audio-Visual Director

Elementary Schools Nurse

Dear Mr. Fisher:

I hereby submit my annual report as nurse for Spring Street, Rose L. MacDonald and Sunset Avenue Schools.

Health counseling services have increased during the year. In the lower elementary grades, it is important to counsel the parent as well as the child. Teachers also need counseling in respect to certain pupils with health problems. It seems clear that health counseling can make a beneficial contribution to the health education of not only the child but also the family. Health education cannot be separated from health services, therefore I was happy to act as health consultant to the teacher in the classroom as well as serving as a member of the curriculum planning committee.

Home visits were made to interpret health needs of pupils and to guide families toward self help in recognition and solution of physical, emotional and social health problems.

A medical and developmental history was obtained at the time of initial enrollment of grade one pupils. Pupils are identified, with health needs that might interfere with effective learning and recommended modification in the educational program is made.

At the present time many children are able to attend regular school because of the effective use of medication in the treatment of chronic disabilities or illnesses. Specific written guidelines were established this year for the administration of medication in school; one of these being that the initial dose must be administered by the school nurse. The nurse requests a physician's order and permission slip signed by the parent. The

nurse consults with teachers, parents and physicians and informs them of the potential benefits or side effects of the medication.

A large number of school health procedures can be considered screening tests. Routine testing of vision and hearing are obvious examples, but so is pupil observation by a teacher. The child's behavior and functioning in the classroom can be a primary indicator of his health.

Many school staff conferences were held as a complete health record is kept for each child. Records include the following:

A. Immunizations
B. Heaf Testing
C. Vision and Hearing Testing Results
D. Illnesses child has had during school year
E. Findings of physical examinations
F. Nurse's notes re: vision, hearing, counseling.

Schools have as their purpose the education of children and youth, and schools realizing the relationship of health to learning are expanding health programs. School health programs must relate to the changing needs in the child's health requirements. The failure to achieve in school is sometimes as serious to the child as other handicapping illnesses. We must be concerned with the "full lives" of boys and girls and with the environment in which they live, grow, play and learn.

Respectfully submitted,

E. MYRTLE HOWARD, R.N. (MRS.)

Jr. - Sr. High School Nurse

Dear Mr. Fisher:

I hereby submit my annual report as nurse of the West Bridgewater Junior-Senior High School.

Physical examinations by school physician, Dr. Joseph Calitri, for Athletics began on August 25th, 1971 with Varsity Football followed by Cross Country, Field Hockey, Freshman Football, Junior High Cross County, Junior High Field Hockey, Junior High Basketball and High School Basketball for a total of 245 examinations.

Pre-physicals were done on all of these students at the close of school on the day prior to the scheduled physical. Pre-physicals consisted of the heights, weights and blood pressures on all students planning to take the scheduled physical. This was necessary because of the number of students going out for the various sports.

Vision and Hearing Screening tests were done on all students in grades 7 - 12. Re-testing is done on all students who fail the tests the first time. If a failure is shown on the re-test, notices are sent home and referrals to Eye and Ear Specialists suggested. This frequently needs to be followed up by telephone calls or home visits.

Heaf testing for tuberculosis was done in cooperation with the Plymouth County Health Association and the West Bridgewater Board of Health in Grade 9 again this year.

The faculty was made aware of handicapped students with health problems as there are several enrolled in the Junior-Senior High School at present. Students having Diabetes and Epilepsy are among those who are on prescribed medications during school hours. These students are frequently observed and any unusual sign is brought to my attention and I in turn contact the parents of such a student to make certain that they are aware of the Health status of their child.

As nurse of the Junior-Senior High School, I strongly urge parents of children with Health problems, no matter how minor they may seem, to inform me of these, as well as any unusual home situations that may affect the student's school life, so that all faculty members in association with that student be more understanding and helpful in the mental and physical well-being of such a student.

A Diphtheria-Tetanus clinic was also held for Grade 10 as recommended by the State Department of Public Health.

All but sixteen students in grade 7 were given physicals by Dr. Joseph Calitri, school physician in keeping with our policy that allows the parent to have examinations done by the student's personal physician.

Again, as in previous years students are still subject to drug involvement and it is my opinion that the parents be alerted to this and not turn their back on what could become a problem. It is only through complete co-operation on the part of the student, parents, and school personnel that we may help a student with his or her problem before it becomes a major one.

Health Counseling seems to have increased as many students come to the health room in the course of a day to discuss problems that are of importance to them and others are referred to me by the faculty.

I have served as Adviser to the Future Nurses Club of West Bridgewater High School. We have taken field trips to Hallmark Nursing Home and the Brockton Hospital School of Nursing.

Meetings attended this year were: A two-day Drug Seminar at Bentley College; meetings at various places on Drug Education and Plymouth County Health Association's Annual meeting.

Respectfully submitted,

LEAH A. BENSON, R.N. (Mrs.)
Junior-Senior High School Nurse

Dental Hygienist

Dear Mr. Fisher:

I hereby submit my annual report of the West Bridgewater School Dental Program.

Dental caries, better known as tooth decay, is one of the most common diseases in the world today, often starting as young as age two. A question often asked by mothers of young children is "Should the cavities in the primary or so-called "baby teeth" be filled?" Primary teeth perform four important functions, namely:

1. Assist in chewing food thoroughly, necessary for good nutrition.
2. Contribute to facial development and expression. A pleasing appearance is marred by unattractive teeth.
3. Preserve space for incoming teeth. Early loss of a primary tooth often results in adjoining teeth drifting into the space. Permanent teeth are then forced to erupt in improper position. Space maintainers may be used to hold a space due to premature loss of a primary tooth.
4. Serves as a child's speech equipment until the permanent teeth erupt. Normally, a child retains some of his primary teeth until he is eleven or twelve years old.

A visit to the dentist when a child is two to three years old, before he experiences a toothache, marks the beginning of a friendly relationship between the child and his dentist.

Dental examinations are given each year and notices sent home to the parents of all pupils in grades one through five. Approximately fifty percent have some dental defects.

Prophylaxis or dental cleaning at school was accepted by 545 pupils. Fluoride phosphate treatments to help in reducing the incidence of dental decay will be given to 484 pupils. There is no charge for either of these services.

The West Bridgewater Lions Club, with the aid of townspeople, continue to supplement the dental program with the services of Dr. Daniel Olsen who is in the schools one morning a week. Last year sixty-seven pupils were given corrective treatment by Dr. Olsen.

I would like to thank Mr. Millett, Mr. Peters, Mr. Jones and all of the school personnel for their fine cooperation and support so necessary for the operation of this program.

Respectfully submitted,

ELEANOR L. SOULE, R.D.H. (Mrs.)
Dental Hygienist

Emotionally Disturbed Children

Dear Mr. Fisher:

I hereby submit the second annual report of the Regional Emotionally Disturbed Children's Adjustment Program, West Bridgewater, Spring Street School.

Last year it was acknowledged that REDCAP had undergone significant changes in scope, techniques, and services. If transformation was the hallmark of last year, revaluation, revision and expansion of services characterize this year's program.

In the past the program has been a source of current research in psychology and education for the elementary schools in West Bridgewater. These efforts have been continued. Recent research, combined with past experiences, has presented a more sophisticated approach to achieve the objectives of the program. The most meaningful new service is the addition of therapeutic consultations. The results of these consultations are encouraging. However, they are not a substitute for a necessary service the West Bridgewater School System must provide for the optimal emotional support and development of each child. Moreover, the increasing demand for consultations only serves to underscore the failure to furnish counseling at the elementary level.

A rewarding new experience has been the opportunity to supervise part of the Youth Service Corps (Self-Help) through the program. The students in the program have certainly received an invaluable experience, however, the school system has also been substantially rewarded. Both deserve commendations.

Throughout the transformation and revisions during the past four years the primary objectives of the program have remained constant. These primary aims are as follows:

1. To provide each child with a therapeutic educative milieu in order to gain new strengths and abilities to deal with life processes.
2. To reduce undue pressure on the regular classroom teacher and to prevent the disruption of the learning process of peers.
3. To provide the child with academic skills and social techniques to meet the requirements of life in a rewarding fashion.

The classroom structure is a therapeutic educative milieu. That is, the approach is a blend of therapy and education. The educative technique is a modification of the sequential tutoring approach. This method provides an individualized program for each child. To augment this approach two techniques are used. First, each child in the program shares learning experiences with his peers in their classroom. Secondly, "high achievers" from other classes are invited to share the learning experiences in the Special Education Program. These two techniques have manifold potentialities for all the involved. Therapeutic techniques introduced are a developmental approach augmented by behavior modification. The foundation of the therapeutic process is essentially a psychodynamic-interpersonal approach. The psychodynamic-interpersonal approach is concerned with understanding the psychic origin and maladaptive behavior of the child. Further emphasis is placed on the development of a positive, trusting relationship between child and teacher. An integral aspect of the therapeutic process is monthly group meetings supplemented by frequent individual conferences. Home visits provide insights into the family constellation. All encounters are directed toward understanding and amelioration and not to discern "who's to blame".

All too often special programs are simply "test and treat" practices resulting in needless stereotyping and extrusion. The goal of REDCAP is to create a model to ELIMINATE REDCAP. That is, through the exercise of educationally valid approaches the hope is to create special programs for all. The hope is not to separate and stigmatize children because of differentness but to increase responsiveness to human diversity.

The goal then is to create orchestrated heterogeneity not to program students with information and automated responses. The school mission of conformity, ritualism, and routine must yield to an educational endorsement of innovation and diversity to respond to the serious problems of the present system. There are many such avenues to follow. This, however, is the road not taken. This journey can only be enjoyed when education can be freed from an archaic tax structure that relegates learning to a burden to be suffered.

Respectfully submitted,

ROBERT A. FANTASIA
Special Education

Special Education

Dear Mr. Fisher:

The West Bridgewater Special Class is a self-contained classroom consisting of students from the Towns of East Bridgewater, West Bridgewater, and Raynham.

Our objective is to provide, on a regional basis opportunities that would not be available in the individual school systems. Accordingly younger children from West Bridgewater attend classes in the other Towns.

Small numbers of students and work carefully planned to meet the needs of the individual make possible the opportunity for maximum development of each youngster's potential.

The pupils vary in age from twelve to sixteen. They are integrated with the other students in the subjects of Art, Typing, Gym, and Home Economics.

During the past year, two students were recommended to the Massachusetts Rehabilitation Commission for work training programs. Both pupils have been accepted and are now undergoing meaningful on-the-job training.

Respectfully submitted,

PAT GUERCIO, TEACHER
Special Education

Speech & Hearing

Dear Mr. Fisher:

Recently an American Speech and Hearing Association publication changed it's title to Language, Speech and Hearing Services in Schools. The title change accurately symbolizes the school clinician's increasing involvement in providing services which help children develop linguistic competency. It is hoped this extension of our existing program is aiding in the desired hope to alleviate problems of learning and of social adjustment created by disorders of communication.

It is the responsibility of the speech clinician to examine each child, diagnose his disorder and formulate and direct a plan of therapy from the point of view of improving verbal communication skill. In April, 1971 each prospective first grader was screened in order to detect a speech, language and/or hearing problem. Those children evidencing some problem were given individual diagnostic testing in September, 1971. This testing includes areas of articulation, language, auditory discrimination, audiometric screening and the Peabody Picture Vocabulary test. Each area is covered in depth, and testing often took two to three 1/2 hour sessions. After the testing results are completed and a diagnosis is made the clinician is ready to formulate and direct a plan of therapy. In order to set up an effective therapy program the child's performance in the classroom and other special programs must be assessed. Because the children are individuals and require a unique therapy program to fit their needs, scheduling has been a problem. At this time there is only one therapist and the therapy schedule lists 50 children. Some children are seen once a week while others are seen three times a week, some in small groups while others are seen individually, depending on their needs.

To look at the varied areas covered in our therapy program might be interesting. Our children are now participating in one or more of the following programs: speech reading, lipreading, auditory training, Auto-sort Languate Arts Programs, Distar Languate I, Linguistic Word Pattern I and II, Language Master Programs 1-4 for language reinforcement, Peabody Language Development Kits, Building Basic English – a language master program, Better Speech Series for the development of the speech sounds and a program in stuttering therapy.

The percentage of speech impaired children is estimated to be between 5-10% of a school population. The diagnostic and paper work has become overwhelming but, an essential part of the program. Even with our limitation I am pleased with the completeness of our speech, language and hearing program and the progress our children have made.

Respectfully submitted,

JUDITH CINGOLINI, (Mrs.)
Speech and Hearing Therapist

Specific Learning Disabilities

Dear Mr. Fisher:

The three Learning Disabilities Specialists participated in the Spring, 1971, registration of incoming First Grade students. The results of this brief, but somewhat perceptually oriented screening measure, indicated 9 high risk students and 17 with possible perceptual handicaps.

The first few weeks of the school year were, therefore, spent on diagnostic testing of these youngsters and 4 additional First Grade children recommended by their classroom teachers.

After thorough evaluation, 8 Grade 1 pupils were found to have Specific Learning Disabilities. Their particular areas of weakness were identified, and prescriptive remediation was immediately initiated while SPED Forms were being compiled in preparation for submission to the Department of Education.

After six weeks of tutorial assistance, two First Grade youngsters were temporarily discharged from the program as a result of their progress to grade level in perceptual areas. These favorable results reaffirm our philosophy of "early identification and remediation."

Referrals from classroom teachers, specialists and principals have constantly been received and have been processed as time permits.

At the present time, the Learning Disabilities teaching staff numbers 3, two of whom are half-time and one full-time. They have been constantly striving to increase their knowledge in the field by: taking courses, attending conferences, and participating in workshops for the discussion of new philosophies, materials, and methods for helping children with Learning Disabilities.

In an effort to continue contact with parents and to share ideas and suggestions for the pupils, we have held special morning and evening conferences and a tea for the parents of all new students.

At present, there are 39 children receiving tutorial remediation, 27 of whom are State approved and an additional 12 in the process of evaluation.

We feel most fortunate to have received a Title VI Grant which will provide the services of two part-time teachers for the purpose of extending the remediation sessions for each State-approved youngster.

During the remainder of this school year, we hope to have the facilities to conduct an in-service workshop for sensitizing teachers and parents, to provide an extended Pre-School Registration which will include intensive screening measures to detect children with Learning Disabilities.

Our recommendation for the future urges contined expansion of the program to include Grades 5 and 6 and eventually to service, in Grades 1 through 12, all Perceptually Handicapped children in West Bridgewater.

Respectfully submitted,

MARLENA I. JOHNSKY (Mrs.)
Director, Specific Learning &
Disabilities Department

English Department

Dear Mr. Fisher:

The most important aspect of the High School English program is the phase elective curriculum for juniors and seniors, put into effect in September of 1970. It appears to be successful in four ways at least: It has given students an opportunity to make choices and decisions; it has introduced them to a far wider field of reading at no additional cost to the Town; it has greatly enhanced the teacher's responsibility and sense of accomplishment; it has helped us meet the demands of today's education, particularly in the use and judgment of mass media and in understanding the problems of minorities.

The NDEA Humanities Project has proved very successful, too, in terms of its popularity with the students and in its provision of much needed audio-visual equipment for our school.

Teachers' workshops at both secondary and elementary levels this fall have opened the way for a wide variety of teacher-made instructional materials.

In the elementary areas, two curriculum projects were undertaken: First, a Tentative Guideline for the program of study which has been developed informally, but with careful articulation, for Grades Four, Five, and Six; second, an analysis and evaluation of the primary language arts program. This project quickly assumed the dimensions of total integrated instruction, now being advocated by the State Department of Education, and considerably practiced in the Transitional Program at Spring Street and Sunset Avenue. This curriculum project, therefore, must wait upon a wider review of instruction at the primary level and upon provision of funds for workshops and summertime activity in writing a curriculum. Fortunately, there are many teachers now on the elementary staff capable of creating a needed updated curriculum.

Two areas in our Town's educational picture are still gray, however: One is the lack of a separate facility for the Seventh and Eighth grades. Such a facility is needed more each year because of overcrowding in the High School and because of the increased sophistication of the older teenagers. The other gray area is the reading and learning disabilities program. One reading teacher cannot maintain developmental reading instruction for 310 Seventh and Eighth graders even with assistance from the English teachers, diagnose serious reading disability and plan corrective instruction, let alone provide reading improvement in the Ninth and Tenth Grades and coordinate the total reading program beyond the elementary level. A reading and disabilities specialist is needed in the secondary section of our system.

Respectfully submitted,

HELEN MILLET, (MRS.)
Chairman, English Department

Mathematics

Dear Mr. Fisher:

The addition of a senior high mathematics teacher this year afforded the opportunity of establishing three tracks for the college bound student. A one semester course was established for those students in grade twelve who were taking the College Board Examinations but could not work into their programs a year of college mathematics. It is too early to evaluate this course but many students took advantage of it.

Calculus was offered to the seniors for the first time this year. Previously it was taught only to individual students.

Two calculators, Monroe Classmates, received by our department this year have tended to equalize the ability of all students to perform basic arithmetic functions. They provided excitement and interest in many classes.

It is the hope of all in the department that a group of adjacent rooms in the building may be assigned to the mathematics department. All too often it is a physical impossibility to make optimum use of our many audio-visual resources. Fifty percent of those teaching mathematics do so in different rooms each period.

For a period of eight weeks, large group instruction was conducted in grade eight. This was made possible by a practice teacher from Bridgewater State College. It afforded remedial work with small groups and was a worthwhile effort.

In the elementary grades most classes are now using the revised edition of "Elementary School Mathematics" series published by Addison Wesley.

My sincere thanks to the School Committee and the administration for their efforts in behalf of the mathematics department. They are appreciated.

Respectfully submitted,

MARIETTA KENT (MRS.)
Chairman, Mathematics Department

Science Department

Dear Mr. Fisher:

During the past year, the Science Department has undergone several noteworthy changes. First, we have broadened our curriculum to include two new courses. The History and Philosophy of Science is a subject dealing with the origins of the scientific tradition and the development of scientific thought from the beginning of recorded history to the 21st Century. This course is adapted to the student of history, who has, perhaps, difficulty mastering the scientific and mathematical jargon required of more technical science courses. The other new course, entitled Environmental Studies, is built upon traditional ecology, interspersed with socio-political problems relative to our environment. This subject gives students a chance to deal with the everyday environmental problems which are confronting our world. As an outgrowth of the student interest shown in this program, a school ecology club has been formed. We were

fortunate to have secured some much-needed equipment for the ecology program under a special NDEA project.

Secondly, the addition of another teacher to the department has aided us greatly in making possible the implementation of a more diversified and worthwhile program of studies.

Thirdly, in addition to our sequential program of study in grades 1-6, we have begun a new innovative approach at the first grade level. A pilot program in the Behaviorial Approach to science education is now in progress. If this venture proves successful, then the program will be continued in grade two next year.

For the future, we look forward to the offering of courses in applied science, and in sex education; courses which certainly are greatly needed in our curriculum. Additional courses, tentatively grouped under the heading of mini-courses, would provide in-depth studies in specific areas of science.

It is the hope of this department that our progress towards modern educational trends is not hampered by the lack of facilities. In order to promote our objectives, there exists a need for more well-equipped science laboratories. At present, there are only two rooms available in the junior-senior high school where students may adequately perform individual or group experiments. Keeping this fact in mind, I strongly recommend the renovation of at least two existing rooms to be used as science laboratories, or the construction of a new science wing.

Respectfully submitted,

ROBERT CHAPMAN,
Science Department Chairman

Social Studies Department

Dear Mr. Fisher:

The 1971-72 school year has been another year of expansion, involvement, and updating for the teachers and students of the eleven courses of study presented to approximately 785 students daily in the junior-senior high school.

A new course offering – Ancient History – requested by past and present students was introduced this year and has been well received. Space and personnel problems caused the temporary postponement of anthropology and sociology units, although mini-courses in each area are being offered to some senior groups. The Social Studies Department in cooperation with several other departments presented a unit entitled *"Hiroshima: A Study in the Science, Politics and the Ethics of War"* as part of the Humanities Program. A member of the department is team-teaching with a science teacher in the Environmental Studies unit.

Paperback books and audio-visual materials are constantly being evaluated in order to make the courses more relevant and enriching to the students.

It is the recommendation of the Social Studies Department that classes continue to be grouped homogeneously and that class sizes be kept as small as the physical plant will allow. As soon as plant and budgetary limitations allow, additional courses will be suggested for inclusion in the curriculum.

Respectfully submitted,

EDWARD F. CAFFREY
Chairman, Social Studies Department

Business Department

Dear Mr. Fisher:

The primary objective of the business education program in West Bridgewater High School is to provide students with meaningful, useful, and salable skills which will enable them to seek gainful employment upon completion of the program. In order to fulfill this objective a career-oriented curriculum pattern is to be established; one in which provision is made for accelerated development of stenographic, clerk-typist, merchandising and other related occupational skills, and one which increases student understanding of basic office concepts and fundamental principles applicable to these fields.

We have made an attempt to develop skills, knowledges, understandings and attitudes necessary for active, intelligent business participation in our society. Local businessmen have visited our classes to speak to the students on relevant subjects and the students have been taken out of the classroom into the business world via field trips in an effort to enrich the curriculum.

A Federal project has been submitted to obtain aid in the acquisition of equipment and supplies necessary for the effective implementation of the career-oriented curriculum pattern.

In the future we hope to:

1. Re-establish the Office Practice course
2. Introduce a Data Processing Course.
3. Contact more local businessmen to obtain their aid and suggestions for improving the program.
4. Establish and implement a cooperative work experience program.
5. Examine and procure audio-visual aids for the department.
6. Evaluate and begin limited implementation of standardized tests to determine aptitude and vocational interest in the careers program.

Respectfully submitted,

ROBERT E. LOPES,
Chairman, Business Department

High School Librarian

Dear Mr. Fisher:

I am pleased to submit my first annual report. The following accomplishments are notable in reference to the library. First, there has been the useful addition of new chairs and tables, shelving, and a magazine rack – all contributing to an inviting atmosphere. In addition to the acquisitions which are continually expanding our printed materials, steps have been taken to meet the growing needs and interests of students in the area of listening and viewing media. The future will prove the need for further growth in the non-print department.

A faculty resource library has been established with plans for expanded use. An enlarged vertical file will also soon be effectively operational.

We are encouraged by the cooperation of teachers in initiating library activities, of administrators by their active support, and of students by their intellectual curiosity and mature use of the library.

At this time I would like to express my appreciation to everyone who has made a contribution toward making the library a valuable resource and work center for the entire school community.

Respectfully submitted,

JOSEPH A. DERMONT,
Librarian

Choral Music

Dear Mr. Fisher:

As this report is being prepared, we music teachers are busily involved in programs for the Christmas Season.

This year we will offer a public concert in the evening as well as two assemblies for the student body on the final day before school is dismissed for the Holiday vacation.

Of special interest to twenty-two members of our High School Chorus was the opportunity to join with members of the Gammons Methodist Church Choir of Bridgewater in presenting two programs televised by Channel 6 in color on December 19th and 26th. As I am director of both choirs I was very pleased to have them join together for this exciting experience.

One hundred and seventy 7th and 8th grade students have shown an overwhelming response to our newly organized Junior High Chorus. These young people are meeting during at least one and sometimes more of the six scheduled rehearsal periods each week. There has long been a need for a program of this sort and it is now being made possible by eliminating one of the two General Music classes in the 8th grades and offering an optional choral period in its place.

The problem still exists in the need of additional teaching personnel for music. At present I am teaching all the General Music and Choral Classes in the Junior High as well as the High School Chorus which has now grown to thirty-five members. This necessitates teaching six periods daily with two class periods offered to some classes while several others receive only one. These circumstances are not entirely conducive to stimulating creativity.

Music courses available to the High School students are still limited to Chorus and Band with no opportunity for those who wish to pursue a music career to avail themselves of courses in Harmony, Theory, Appreciation, or selective choruses.

This year we are especially pleased to have four choral members and two band members selected to take part in the Southeast District Music Festival to be held in Stoughton, January 21st and 22nd. Two of these students, Allen Hoyt and Michael Pratt, have also received All State recommendation for Chorus.

Both Junior and Senior Choruses are looking forward to their respective S. E. M. S. B. A. auditions and Festivals. I have accepted the position of Choral Director for this year's High School SEMSBA Festival in Randolph, March 10-12th. I'm certain this will be a most challenging, yet personally rewarding experience.

I am so pleased to observe the growing interest in music and the arts at WBHS and hope that this may indeed provide a haven for our seeking, questioning, and often restless youth.

My sincere thanks and appreciation for your many considerations during the past years.

Respectfully submitted,

JOAN JAMES (Mrs.)
Choral Music Instructor

Instrumental Music

Dear Mr. Fisher:

The Instrumental Program in our schools centers on three distinct groups of musical development beyond the beginner's stage. At this time we have an Intermediate Band (Grades 4-6) at the Elementary level; The Junior High Band (Grades 7-8) and the High School Band.

Each of the bands can at this time function as separate units, but the Junior High Band, coupled with the more experienced of those in the Intermediate Band, make up a unit that in size and quality, will produce a noticeably good ensemble within a year's time. Lack of opportunity to practice during the school day due to scheduling problems at the Junior High level is the only weak link that prevents the instrumental program from presenting the Junior High Band to the public during the first half of the school year. Accordingly that group is inadequately prepared to participate in the Veteran's Day Parade and as a part of the Christmas concert at the High School.

An introduction of private music instruction (Woodwind, Brass and Percussion) by professional teachers at the Elementary level this year has proven a strong addition to the Instrumental Program. The Elementary school's Christmas concert with the Intermediate Band will bear out this point.

Two W.B.H.S. band members will represent the Town at the Southeast District Music Festival in Stoughton in January. It is expected that at least two members will be accepted as a part of the S. E. M. S. B. A. Festival Band Concert later on in March.

At this writing, it is a pleasure to announce that one of our High School Band members has been accepted as a full-time music student next year at the Boston Conservatory of Music.

Respectfully submitted,

ROBERT E. CORBETT,
Instrumental Music Instructor

Elementary Art

Dear Mr. Fisher:

The children at Rose L. MacDonald School and Mr. Fantasia's class at Spring Street had the opportunity for the first time to make by hand some useful and/or decorative article and have it fired. I think if the pupils were to vote for the most exciting experience in Art last year, this would have been their choice. In response to this interest more clay and some glazes were ordered so that more pupils might this year experience this early craft.

While the fourth grade this fall studied American Indians for Social Studies, the Art class looked at and discussed Taos Indians from two prints from the Art Appreciation Collection; then they made pinch pots that were decorated with Indian symbols and glazed. They were thrilled to be able to use them for Christmas gifts. My frustration in the correlated project is that the Social Studies Unit finished weeks ago and with forty-five (45) minutes a week the Art lessons have taken between eight to ten weeks. This need for double period time in Art for all grades at the MacDonald School would be of great value; since rarely do we finish a project in one lesson.

This same concern for sufficient time applies to the first three grades; for although the length of time is fine for this level, being able to see each pupil once a week would make the Art program more successful. The tremendous results of what little Art Appreciation we have had has been at the expense of limiting pupil participation in various art media. I dislike to think of eliminating any part.

After experimenting two years ago with Art Clubs I concluded that clubs composed of members of the sixth grade would be of value. Two separate clubs, each meeting after school once a week for two hours seems to be the answer. Clay proved again to be the popular media. Since there was not sufficient clay for this purpose and no glazes; the members through dues contributed to the purchase of these. Most work was constructed by slab methods; but everyone had a chance at the wheel. Surely all now have a healthy respect for the skill of the potter and his wheel; although there were some useable pieces

made. Similar clubs will be starting in January and since we now have supplies, I expect very interesting results.

In closing I would like to express my gratitude to all Administrators, Teachers, and Custodians for their cooperation and interest in the Art program. Time is my only complaint and in that I'm not unique.

Respectfully submitted,

MARION S. MacDONALD (Mrs.)
Elementary Art Teacher

Athletics

Dear Mr. Fisher:

The aims of the 1971 athletic program at West Bridgewater High School, working in conjunction with the academic phase of school life, is the development of specific values, attitudes, skills and the fostering of a competitive spirit which will help to make the students outstanding citizens in their adult life. We feel that the discipline required of a participant will enable him to adjust more easily to the successes and failures that accompany later life. We feel that a person going into the world must be able to handle both victory and defeat and hopefully he becomes a better person with each day of participation.

We are pleased to report that in addition to increasing our interscholastic program, we have added a program of intramurals. We presently have intramural basketball and weightlifting with 65 participants.

During the winter season we had 130 competing in boys and girls basketball in grades 7-12. During the spring there were 110 participating in baseball, track, golf, tennis and softball. During the fall of 1971 there was an increase in the number of participants particularly in football which had 42 boys on the freshman team and 24 on the varsity. Altogether there were 121 boys and girls involved in athletics from grades 7-12, including cross country and field hockey.

Respectfully submitted,

PAUL SARGENT,
Director of Athletics

Dining Room

Dear Mr. Fisher:

According to a recent survey by the Massachusetts School Lunch Program Authorities, the workers in our program are producing 17 lunches per man-hour worked, which is a very commendable figure by overall state standards.

With a high increase in food costs, we have had to take a look into our operation and find a method by which we could cut some of these costs. To do this, we have purchased

a large commercial mixer. We feel that with this mixer, our baker (Mrs. Edna Rowe) will be able to bake not only all the cakes and pastries, as has been done in the past, but also a large amount of the bread used in the program. By doing this we will be saving a considerable amount of money, more than enough to offset the cost of the machine.

The participation in the School Lunch Program has risen ten percent over the previous years. I credit this to the dedication and hard work of the women who work in the lunch program.

I would like to take this opportunity to publicly thank our School Committee, Mr. Fisher, Mr. Jones, Mr. Benson and Mr. Peters, as well as all the workers in the Hot Lunch Program who have helped me make the transition into this School System.

Respectfully submitted,

RICHARD F. WALSH
Director of Food Services

Maintenance

Dear Mr. Fisher:

I herewith submit my report for the year 1971.

The largest single improvement in the schools is the roof on the two-story section of the High School. At this writing it has proved satisfactory. There are some leaks in other parts of the building. The new roofs, gym, second story and East wing seem to be O.K.

The outside of the Spring Street School was painted this past summer. All schools had routine painting and varnishing – gym floors, boiler rooms, and various rooms and offices.

Vandalism which was referred to in last year's report has come to an abrupt halt.

Termites which were found in the gym and locker rooms have been treated and have not re-appeared.

After twenty years some things are wearing out. Plumbing is one of the big offenders, cesspools, faucets, valves, and pumps. Things are under control but this type of trouble is expensive.

Since we have been unable to do all the necessary painting ourselves, I recommend hiring painters to work for several weeks in the summer vacation period.

The roof on the Spring Street School looks terrible but since it does not leak we have been advised to leave it alone until it develops extensive weaknesses.

I would like to thank Mr. Benson, Mr. Gazda, custodians, teachers, School Committee members and you, Mr. Fisher, for your understanding and cooperation and I am looking forward to working with you next year.

Respectfully submitted,

WARREN TURNER
Director of Maintenance

Directory of Teachers

TEACHERS	GRADE OR SUBJECT	PREPARATION
S. Erick Benson, M. Ed.	High School Principal	Bridewater State College
Robert F. Gazda, M.A.	Ass't H. S. Principal	Trinity College, Hartford, Conn.
Lynn Aase, B.A.	English	St. Olaf College, Minn.
Mrs. Carol J. Anderson. B.S.	Household Arts	University of Massachusetts
Donald G. Blackett, B.S.	Art	Massachusetts College of Art
Miss Sandra A. Bousquin, B.S.	English	Boston University
Ronald Broman, A.B.	Social Studies	State College at Bridgewater
Douglas Bromley, B.S.	Science	State College at Bridgewater
James P. Butler, A.B.	Latin	St. Paul's College
Mrs. Matilda E. Bystrom, B.S.	English	State College at Bridgewater
David Chuckran, B.A.	Biology	State College at Bridgewater
Mrs. Susanne M. Cleary, B.A.	English	State College at Bridgewater
Roger A. Coelho, B.S.	Mathematics	State College at Bridgewater
Robert Corbett, M. Ed.	Music	State College at Bridgewater
Miss Anne Davenport, B.A.	Social Studies	State College at Bridgewater
Miss Susan Deeran, M.A.	French	Sorbonne, University of Paris
Joseph A. Dermont, M.A.	Librarian	Loyola University of Chicago
Mrs. Marcia Flanzer, M.A.	Reading	Columbia University
Mrs. Liette M. Fregeau, M. Ed.	French	State College at Bridgewater
John W. Frick, Jr., A.B.	English	Barrington College
Mrs. Barbara Hann, B.S.	Business	Salem State College
Mrs. Barbara J. Hanssen, B.S.	Physical Education, Girls	State College at Bridgewater
Mrs. Jill Horwitz, B.S.	English	Boston University
Mrs. Joan L. James, B.A.	Vocal Music	Marywood College
Mrs. LindaKirstein, M.A.T.	Mathematics	John Hopkins University
Mrs. Elaine H. Laughton, B.S.	Household Arts	University of Alabama
Paul Lucius, Jr., B.A.	Mathematics	State College at Bridgewater

TEACHERS	GRADE OR SUBJECT	PREPARATION
Miss Wendy D. Marber, B.A.	English	Brandeis University
Charles J. Monestere, Jr., B.S.	Science	State College at Bridgewater
Byron W. Morgan, M.S.	Science	Union College, Schenectady
Eugene Mozzone, A.S.C.	Industrial Arts	State College at Bridgewater
Mrs. Patricia A. Murphy, B.S.	Speech	Boston University
Lawrence Nangle, A.B.	Mathematics	State College at Boston
Charles M. O'Connell, Jr., B.S.	English	Boston University
Edward O'Donoghue, B.S.	Science	State College at Boston
Walter E. Olson, B.A.	Social Studies	State College at Bridgewater
Mrs. Patricia Petrovek, B.S.	Social Studies	Boston University
Allen B. Rapp, M. Ed.	Physical Education, Boys	Boston University
Stanley C. Reed, M. Ed.	Biology	Boston University
Malcolm Reese, A.B.	Social Studies	State College at Bridgewater
Miss Margaret Roche, B.A.	English	State College at Framingham
Mrs. Marie A. Rosenthal, M.Ed.	Social Studies	State College at Bridgewater
Edward Rollins, Jr., B.A.	Art	Tufts University
Paul C. Sargent, M.Ed.	Mathematics	State College at Bridgewater
Edward F. Sarro, B.A.	Science	Bridgewater State College
Mrs. Sarah B. Shukis, M.C.S.	Business	Boston University
James Tsika, B.A.	Mathematics	Bridgewater State College
Nicholas Vardack, B.S.	Industrial Arts	State College at Fitchburg
Mrs. Eleanor vonBretzel, B.S.	Mathematics	University of Maryland
George A. Watson, M.A.	Spanish	Middlebury College
Robert C. Woods, M. Ed.	Social Studies	University of Maine

ROSE L. MACDONALD SCHOOL

William M. Jones, M. Ed.	Principal	Boston University
Roy G. Lundin, Jr., B.S.	Grade 6	Eatern Nazarene
Miss Mary Nelson, B.S.	Reading Supervisor	State College at Bridgewater

TEACHERS	GRADE OR SUBJECT	PREPARATION
Allan Cohen, B.S.	Grade 6	New York University
Mrs. Thelma Cook	Grade 4	Castine Normal
Mrs. Bernice Ditchett, B.S.	Grade 4	State College at Bridgewater
Wayne Dufault, B.A.	Grade 6	Stonehill College
Francis J. DeMello, Jr., B.S.	Grade 5	State College at Bridgewater
Charles N. Fay, B.S.	Grade 5	State College at Bridgewater
Mrs. Joyce R. Francis, B.A.	Grade 4	Barrington College
Mrs. Gertrude Estabrooks, B.S.	Grade 6	State College at Bridgewater
Mrs. Judith Frick, B.S.	Grade 5	State College at Bridgewater
Richard Harrison, M. Ed.	Grade 6	Suffolk University
Arthur Hogan, B.M.	Music, Elementary	Boston University
Mrs. Anna Howe, B.S.	Grade 5	State College at Bridgewater
Mrs. Katherine Keough, B.S.	Grade 4	Worcester Teachers College
Mrs. Judith M. Lopes, B.S.	Grade 4	Worcester State College
Mrs. Marion MacDonald, B.S.	Art, Elementary	Massachusetts College of Art
Miss Fontaine Metta, B.S.	Grade 5	State College at Bridgewater
Robert J. Nicholas, Jr., B.S.	Physical Education, Elem.	Northeastern University
Mrs Alma Rossi, B.S.	Grades 5 & 6	State College at Bridgewater
Mrs. Frances A. Williams, B.S.	Grade 4	Ohio State University

SUNSET AVENUE SCHOOL

Mrs. Barbara Laffoley, M. Ed.	Head Teacher, Grade 2	State College at Bridgewater
Miss Michelle F. Koplow, B.S.	Grade 2	Boston University
Mrs. Valarie Narsasian, B.S.	Grade 2	State College at Boston
Mrs. Myrtle Ryan	Grade 2	Eastern State Normal
Mrs. Linda Creedon, B.S.	Grade 2	Clarion State College, Pa.

TEACHERS	GRADE OR SUBJECT	PREPARATION
SPRING STREET SCHOOL		
Thomas Peters, M. Ed.	Principal & Elementary Curriculum Coordinator	Suffolk University
Mrs. Judith Cingolani, B.A.	Speech Therapist	University of Massachusetts
Mrs. Jessie Anderson, B.S.	Grade 1	State College at Bridgewater
Mrs. Linda Benjamin, B.S.	Grade 3	Eastern Nazarene
Miss Melody Bonney, B.A.	Grade 1	Tufts University
Mrs. Margaret Boynton, B.S.	Reading	State College at North Adams
Miss Jane Ellis, B.A.	Grade 1	University of Massachusetts
Mrs. Geneva Garvey, B.S.	Grade 1	State College at Bridgewater
Miss Judith Hickey, B.S.	Grade 3	State College at Bridgewater
Mrs. Marion Phaneuf, B.A.	Grade 2	St. Joseph's College
Miss Rosalie A. Power, B.S.	Grade 3	State College at Bridgewater
Mrs. Alma Rohdin	Grade 1	Lesley Normal
Miss Kathryn Sardella, B.A.	Grade 3	Curry College
Mrs. Gladys Tallman, B.S.	Grade 3	Framingham State College
Mrs. Sandra Walsh, B.S.	Grade 1	State College at Bridgewater
Mrs. Lillian Webster, B.S.	Grade 3	State College at Bridgewater
DEPARTMENT CHAIRMEN		
Robert L. Todd, M. Ed.	Audio-Visual Director	State College at Bridgewater
Mrs. Helen Millet, C.A.G.S.	English	Boston University
Mrs. Marietta Kent, B.S.	Mathematics	State College at Bridgewater
Robert W. Chapman, M. Ed.	Science	University of Vermont
Edward F. Caffrey, B.S.	Social Studies	Holy Cross College
Robert E. Lopes, M.Ed.	Business	Fitchburg State College
Frank F. Dunn, Jr., M. Ed.	Guidance Director	State College at Bridgewater

TEACHERS	GRADE OR SUBJECT	PREPARATION
Mrs. E. Olivia Lawson, A. B.	Guidance Counsellor	Upsala College
Pat Guercio, M. Ed.	Special Education	State College at Worcester
Robert Fantasia, B.S.	Special Education	Boston State College
Mrs. Elaine B. Thomas, B.A.	Ass't-Special Education	Gordon College
Mrs. Marie Sullivan, B.S.	L. D. Specialist	State College at Bridgewater
Mrs. Marlena Johnsky, M. Ed.	L. D. Specialist	Boston State College
Mrs. Judith Merra, B.S.	L. D. Specialist	State College at Bridgewater
Mrs. Virginia Nolan, B.S.	Title I	State College at Bridgewater
Mrs. Laurel Johnson, B.S.	Title I	State College at Bridgewater
Mrs. Francis Conant, B.S. Ed.	Library Secretary	State College at Bridgewater
Mrs. Barbara Perkins	Library Secretary	

TREASURER

The year 1971 was marked by the resignation of H. Roy Hartshorn who retired after serving the Town for many years as Treasurer. On October 1, 1971 I took the office of Temporary Town Treasurer to serve until the next annual town election.

It was necessary to borrow the sum of $950,000 during 1971 to meet our obligations prior to receiving the Real Estate Taxes on or after November 1, 1971. A breakdown of the borrowing is as follows:

Date of Issue	Amount	Bank	Rate
3/24/71	$150,000	First County National	1.90%
4/30/71	200,000	Plymouth Home National	2.65
6/4/71	200,000	First Bristol County	3.07
7/20/71	200,000	First County National	3.12
9/15/71	100,000	Capitol Bank & Trust	2.74 + 1.00
9/15/71	100,000	New England Merchants	2.75

During 1971 the Town also borrowed $650,000 for the new water tank, $225,000 for the purchase of the Howard School and $25,000 for extension of water mains.

I would like to thank everyone in the Town Offices for their help and cooperation given me during my term as Town Treasurer, and I extend my best wishes to my successor.

Respectfully submitted,

Lucille C. North
Temporary Treasurer

PUBLIC TRUST FUNDS

Cemetery Trust Funds – 1971

		Dec. 31 1970	Int.	Paid Out	Dec. 31 1971
Alger-Evarard	Bridgewater Savings Bank	232.22	12.41	12.00	232.63
Alfred E. Alger	Bridgewater Savings Bank	216.28	11.55	12.00	215.83
Nathan J. Alger	Bridgewater Savings Bank	107.52	5.72	5.00	108.24
Sanford Alger	Bridgewater Savings Bank	53.78	2.85	5.00	54.13
William Burke	Bridgewater Savings Bank	176.36	9.43	9.00	176.79
Myra A. Clapp	Bridgewater Savings Bank	441.10	23.58	20.00	444.68
Davis Copeland	E. Bridgewater Savings Bank	205.50	10.98	9.00	207.48
Mrs. Henry Copeland	Bridgewater Savings Bank	105.19	5.60	4.00	106.79
Lyman & Pardon Copeland	E. Bridgewater Savings Bank	693.01	38.88	30.00	701.89
Samuel G. Copeland	Bridgewater Savings Bank	217.16	11.60	10.00	218.76
Samuel G. & James Copeland	Bridgewater Savings Bank	1,178.49	66.14	60.00	1,184.63
Martha K. Crosby	Bridgewater Savings Bank	108.45	5.78	5.00	109.23
Mary A. Dwyer	Bridgewater Savings Bank	109.73	5.86	5.00	110.59
Michael Dwyer	Bridgewater Savings Bank	105.84	5.64	5.00	106.48
John E. & Desire L. Gould	Bridgewater Savings Bank	105.17	5.60	5.00	105.77
Hartwell Fund	Bridgewater Savings Bank	317.94	17.00	14.50	320.44
Etta L. Hartwell	Bridgewater Savings Bank	503.10	26.91	--	530.01
Frank P. Hatch	E. Bridgewater Savings Bank	169.76	9.05	8.00	170.81
Julia M. Hooper	E. Bridgewater Savings Bank	342.82	18.32	--	361.14
Alba Howard	Bridgewater Savings Bank	106.49	5.66	5.00	107.15
Isabelle Howard	Bridgewater Savings Bank	105.71	5.63	5.00	106.34
S. Nelson Howard	Bridgewater Savings Bank	106.48	5.66	5.00	107.14
Samuel H. Howard	Bridgewater Savings Bank	108.51	5.78	5.00	109.29
Harriet M. Jennings	Bridgewater Savings Bank	105.49	5.62	5.00	106.11
Abbie B. Jones	Bridgewater Savings Bank	105.87	5.64	5.00	106.51
Frank B. Jones	Bridgewater Savings Bank	190.80	10.18	10.00	190.98

PUBLIC TRUST FUNDS
Cemetery Trust Funds – 1971 (Cont'd)

		Dec. 31 1970	Int.	Paid Out	Dec. 31 1971
James C. Keith	Bridgewater Savings Bank	6,631.94	372.33	250.00	6,754.27
Sumner D. Keith	Bridgewater Savings Bank	116.87	6.22	6.00	117.09
Smith R. Kelley	Bridgewater Savings Bank	605.73	33.99	30.00	609.72
Warren C. Kinney	E. Bridgewater Savings Bank	206.05	11.01	10.00	207.06
Henry J. LeLacheur	Bridgewater Savings Bank	110.20	5.88	5.00	111.08
Elihu Leonard	Bridgewater Savings Bank	327.10	17.49	17.50	327.09
Azel Lothrop	Bridgewater Savings Bank	192.45	10.29	9.00	193.74
Joshua Morse	Bridgewater Savings Bank	138.12	7.36	6.50	138.98
Emma F. Packard	Bridgewater Savings Bank	337.77	18.06	17.00	338.83
Fred A. Perkins	Bridgewater Savings Bank	106.12	5.65	5.00	106.77
Rosa R. Shaw	Bridgewater Savings Bank	392.74	21.01	17.00	396.75
Sharah F. Shipman	Bridgewater Savings Bank	106.71	5.68	5.00	107.39
Oren A. Smith	Bridgewater Savings Bank	164.70	8.79	8.00	165.49

CEMETERY TRUST FUNDS 1971

		Dec. 31 1970	Int.	Paid	Dec. 31 1971
South Street Cemetery	Bridgewater Savings Bank	211.74	11.32	--	223.06
Flora Snell	Bridgewater Savings Bank	216.17	11.55	10.00	217.72
Robert Tibbets	Bridgewater Savings Bank	106.54	5.66	5.00	107.20
Charles C. Thayer	Bridgewater Savings Bank	455.58	24.36	--	479.94
Wilson-Eagan	Bridgewater Savings Bank	212.73	11.36	10.50	213.59
	Totals	16,858.03	925.08	667.50	17,115.61

LIBRARY TRUST FUNDS

	Balance 12-31-71		Balance 12-31-71
Cornelia Alger	$ 675.00	Frances E. Howard	$ 500.00
Edith Dunbar Blanchard	13,717.00	Mary L. Perkins	1,000.00
Mary N. K. Egerly	500.00	William J. & Anna C. Howard	2,651.43
Nathan Copeland	500.00	Mary P. Whitman	15,000.00
E. P. & M. O. Dalton	250.00	Total this column	19,151.43
	15,642.00	Brought Forward	15,642.00
		Total Library Trust Funds	$34,793.43

	Bal. 12/1970	Int. 1971	Paid Out 1971	Bal. 12/31/71
Library Interest Account No. 1	4,032.22	156.67	3,709.82	479.07
Library Interest Account No. 2	1,011.03	37.40	908.17	140.26
Library Interest Account No. 3	1,121.29	429.56	1,524.45	26.40
	6,164.54	623.63	6,142.44	645.73

SCHOLARSHIP TRUST FUND

William J. & Anna C. Howard	5,190.40	262.52	260.82	5,192.10
Stabilization Fund	8,883.96	374.43		9,258.39

SUMMARY

Cemetery Trust Funds	16,858.03	925.08	667.50	17,115.61
Library Trust Funds – Principal	34,793.43			34,793.43
Library Trust Funds – Interest	6,164.54	623.63	6,142.44	645.73

SUMMARY (Cont'd)

	Bal. 12/1970	Int. 1971	Paid Out 1971	Bal. 12/31/71
Wm. J. & Anna C. Howard Scholarship	5,190.40	15.60		5,192.10
Stabilization Fund	8,883.96	374.43		9,258.39
Conservation Fund	2,703.27	21.61		2,724.88
	74,593.63	1,960.35	6,809.94	69,730.14

BONDED INDEBTEDNESS – SCHOOL BONDS

Date of Maturity	1.9% Bonds	2.5% Bonds	3.25% Bonds	3.25% Bonds	4% Bonds	4.25% Bonds	4.2% Bonds	5.4% Bonds
1972	15,000	20,000	10,000	15,000	55,000	15,000	10,000	15,000
1973		20,000	10,000	15,000	55,000	15,000	10,000	15,000
1974		20,000	10,000	15,000	55,000		10,000	15,000
1975		20,000	10,000	15,000	55,000			15,000
1976			10,000	15,000	55,000			15,000
1977			10,000	15,000	55,000			15,000
1978			10,000	10,000	55,000			15,000
1979			10,000	10,000	55,000			15,000
1980			5,000	10,000	55,000			15,000
1981				10,000	55,000			15,000
1981-86					250,000			75,000
Totals	15,000	80,000	85,000	130,000	800,000	30,000	30,000	225,000

Totals for Year:		Payments per Year:
1972	155,000	155,000
1973	140,000	140,000
1974	125,000	125,000
1975	115,000	115,000
1976	95,000	95,000
1977	95,000	95,000
1978	90,000	90,000
1979	90,000	90,000
1980	85,000	85,000
1981	80,000	80,000
1982-86	325,000	65,000

WATER BONDS

Date of Maturity	3.5%	3.3%	3.2%	3.2%	4%	3.89%	5.40%	Total	Payments per year
1972	5,000	3,000	10,000	10,000	20,000	5,000	35,000	88,000	88,000
1973	5,000	3,000	10,000	10,000	20,000	5,000	35,000	88,000	88,000
1974		2,000	5,000	10,000	20,000	5,000	35,000	77,000	77,000
1975		2,000	5,000	10,000	20,000	5,000	35,000	77,000	77,000
1976		2,000	5,000	10,000	20,000	5,000	35,000	77,000	77,000
1977		2,000	5,000	10,000	20,000		35,000	72,000	72,000
1978		2,000	5,000	5,000	20,000		35,000	67,000	67,000
1979			5,000	5,000	20,000		35,000	65,000	65,000
1980				5,000	15,000		35,000	55,000	55,000
1981					15,000		35,000	50,000	50,000
1982					15,000		30,000	45,000	45,000
1983-91							270,000	270,000	35,000
Totals	10,000	16,000	50,000	75,000	205,000	25,000	650,000	1,031,000	--

VARIOUS ISSUES

Date of Maturity	4% Bonds Manley St. Ext.	4.2% Bonds N. Main St. Drainage	Total	Payments per year
1972	10,000	9,000	19,000	19,000
1973	10,000	9,000	19,000	19,000
1974	10,000	2,000	12,000	12,000
1975	10,000		10,000	10,000
Totals	40,000	20,000	60,000	--

VARIOUS ISSUES (Cont'd)

To be Appropriated in 1972:

Department	Bond Principal	Bond Interest	Total
School	140,000.00	47,863.75	187,863.75
Water	53,000.00	15,764.50	68,764.50
Manley St. Ext.	10,000.00	2,000.00	12,000.00
N. Main St. Dr.	9,000.00	1,218.00	10,218.00
Water Tank	35,000.00	35,100.00	70,100.00
Howard School	15,000.00	12,150.00	27,150.00
Totals	262,000.00	114,096.25	376,096.25

ANNUAL REPORT

OF THE

TOWN ACCOUNTANT

OF

WEST BRIDGEWATER
Massachusetts

For the Fiscal Year Ending December 31, 1971

To the Board of Selectmen:

I submit herewith my Annual Report in accordance with Section 61, Chapter 41, General Laws, for the year ending December 31, 1971.

ARTHUR E. CHAVES
Town Accountant

TOWN OF WEST BRIDGEWATER
GENERAL FUND

ASSETS

Cash:		
General	$ 448,256.79	
School construction	73,070.02	$ 521,326.81
Investments		522,530.69
Taxes Receivable:		
1971-Real	81,266.75	
Personal property	1,692.60	82,959.35
1970-Personal property		56.30
Taxes-in-litigation		1,312.27
Tax Titles	28,999.38	
Tax Possessions	3,170.76	32,170.14
Motor Vehicle Excise:		
1971	20,561.47	
1970	4,828.45	
1969	191.68	25,581.60
Departmental Receivables:		
Veterans' services	16,096.84	
Farm animal excise	84.00	16,180.84
Highway – Chapter 90:		
State	29,692.77	
County	14,846.38	44,539.15
Water Receivables:		
Rates	11,368.43	
Liens	667.76	12,036.19
Overlay-Excess over Reserve:		
1969	92.99	
1968-54	1,321.79	1,414.78
Underestimates:		
Air pollution control	226.08	
Old Colony planning council	24.67	250.75
Court Award-Land Taking		2,032.00
TOTALS		$1,262,390.87

LIABILITIES & RESERVES

Unexpended Appropriations:		
Schedule A	$ 755,721.22	
Schedule B	28,535.42	$ 784,256.64
Reserve for Abatements:		
1971	19,241.59	
1970	56.30	19,297.89
Reserve Fund-Overlay Surplus		11,800.08
Special Tax Revenue-Litigation		1,312.27
Revenue Reserved Until Collected:		
Tax titles & possessions	32,170.14	
Motor vehicle excise	25,581.60	
Departmental receivables	16,180.84	
Highway Chapter 90	44,539.15	
Water receivables	12,036.19	130,507.92
Unclaimed checks		477.18
Employee withheld taxes		31,458.42
Overestimates:		
County tax	8,764.11	
Parks & reservations	1,838.53	
Mosquito control	269.82	10,872.46
Dog Licenses		91.25
Surplus Revenue-Exhibit B		272,316.76
TOTALS		$1,262,390.87

TRUST AND INVESTMENT FUNDS

Cash and securities	$ 69,730.14	Stabilization Fund	$ 9,258.39
		Library Funds	35,439.16
		Cemetery Perpetual Care Funds	17,115.61
		W.J. & A.C. Howard Scholarship Fund	5,192.10
		Conservation Fund	2,724.88
TOTALS	$ 69,730.14		$ 69,730.14

DEBT FUND

Net Funded or Fixed Debt	$2,486,000.00	School Loans	$1,395,000.00
		Water Loans	1,031,000.00
		Manley Street Construction Loan	60,000.00
TOTALS	$2,486,000.00		$2,486,000.00

UNEXPENDED APPROPRIATIONS

Schedule A:

General

Zoning by-laws	$ 500.00
Soil survey	2,025.00
Assessors' revaluation	1,580.00
Town waterways	500.00
Chapter 90 construction	18,374.83
Chapter 90 maintenance	6,000.00
School construction	73,070.02
School roof repairs	2,937.00
Howard school renovations	5,000.00
Howard school operations	8,250.04
Howard school purchase	10,000.00
Conservation fund	3,092.50
Council on aging	1,227.00
Total	$132,556.39

Water:

Pumping station and well	$521,612.17
Mains construction – Route 28	64,028.38
Mains construction	29,982.00
Well site	7,542.28
Total	$623,164.83
Total	$755,721.22

Schedule B:

School hot lunches	$ 5,995.08
School athletics	4,719.05
School – Title I	4,609.25
Title II	108.76
Title III	757.97
Title IV	2,500.00
School – W.J. & A.C. Howard scholarship	275.63
School – National defense act 874	5,224.00
School – Accrued interest	472.50
Library – State aid	1,265.25
Dog fund	1,242.93
Water – Accrued interest	1,365.00
Total	$ 28,535.42

EXCESS AND DEFICIENCY – DECEMBER 31, 1971 EXHIBIT B

January 1, 1971 balance			$213,155.05
Add – Tax title redemption and sales		$43,500.38	
State & County aid to highways		4,000.00	
Prior year auditors adjustments		188.20	
Disclaimed tax titles		1,451.38	
School settlement		25.00	
Legal settlement		1,965.00	
Highway safety program		2,594.90	
Insurance settlement		406.50	
Public welfare - federal		17,348.71	
Unexpended appropriations		82,156.44	
Estimated receipts - excess of actual over estimated - Schedule C		14,299.98	
Water surplus		4,935.03	172,871.52
Total			$386,026.57
Deduct – Tax title takings		54,142.19	
Appropriations:			
Highway loader	15,000.00		
Chapter 90 construction	18,750.00		
Howard school operation	15,000.00		
Council on aging	1,200.00		
Soil survey	2,025.00		
Zoning by-laws	500.00		
Water mains	5,000.00		
Garage heater	700.00	58,175.00	
Prior year audit adjustments		1,208.79	
Taxes in litigation		183.83	113,709.81
December 31, 1971 Balance			$272,316.76

SCHEDULE OF ESTIMATED RECEIPTS – 1971

Schedule C

Source	Estimated	Actual	Excess or Deficiency
Local aid agency funds	$649,611.47	$635,466.16	$(14,145.31)
Motor vehicle excise	151,300.00	165,889.56	14,589.56
Licenses	13,700.00	18,456.39	4,756.39
Fines	600.00	1,591.77	991.77
General government	6,000.00	10,082.31	4,082.31
School	18,000.00	18,652.71	652.71
Interest	2,200.00	4,082.45	2,082.45
Farm animal excise	971.53	1,425.63	454.10
Trailer park excise	1,700.00	2,736.00	1,036.00
TOTAL	$844,083.00	$858,382.98	$14,299.98
Water	$ 80,210.00	$ 84,877.03	$ 4,667.03

RESERVE FUND

Department	
Treasurer expense	$ 799.00
Town hall	2,016.87
Dog officer	134.00
Inspector of gas	29.00
Police cruisers	470.00
Appeals board	50.00
Highway beacons	808.00
Street lights	66.66
Highway drainage	108.40
Xmas decorations	6.42
Insurance - general	523.50
Water expenses	2,272.40
TOTAL	$ 7,344.25

FREE CASH – SURPLUS
AVAILABLE FOR APPROPRIATION

1971	$189,301.11
1970	108,809.63
1969	67,425.76
1968	104,046.63
1967	43,026.40

SCHEDULE OF RECEIPTS AND DISBURSEMENTS

RECEIPTS

General Revenue:		
Taxes:		
Local:		
Property	$1,946,337.91	
Tax title redemption	43,498.86	
Farm animal excise	1,425.63	
Lien taxes	3,338.36	
From the State		
Valuation basis	26,706.20	
Education basis	415,005.71	
Licenses and permits:		
Liquor	5,165.00	
Other	13,291.39	
Fines and forfeits:		
Court	1,396.80	
Library	194.97	$2,456,360.83
Grants		
From the Federal Government:		
Schools:		
Public Law – Title I	7,530.00	
" " – Title II	2,128.60	
" " – Title III	757.97	
" " 88-210 – Title VI	2,500.00	
" " 874	5,224.00	18,140.57
From the State Government:		
Schools:		
Building assistance	24,032.22	
Transportation	31,701.00	
Vocational education	8,777.00	
School hot lunch	24,878.59	
Special education programs	27,101.00	
Regional school	68,690.22	
State wards	1,605.66	186,785.69
Other Purposes:		
Veterans' services	20,743.92	
Premature children	250.00	
Traffic control	7,117.50	
Highway safety	2,594.90	
Highway maintenance - 768	4,259.01	
Library aid	1,265.25	
Administration and finance	3,088.25	39,318.83
From the County Government:		
Chapter 90 Construction	4,000.00	
Dog licenses	1,242.93	5,242.93

Privileges:		
Motor vehicle excise	$171,746.17	
Trailer park fees	2,736.00	$174,482.17
Departmental:		
General Government:		
Charges and fees	1,068.50	
Town hall rentals	692.00	
Group insurance	4,200.97	
Tax title interest and release	1,500.66	
Sealer of Weights and Measures	231.90	
Schools :		
General	4,616.76	
Tuition	13,531.75	
Rents	504.20	
Hot lunches	62,686.70	
Athletics	2,215.13	
Public Services:		
Sale of water and services	83,288.93	
Interest:		
Taxes	4,082.45	
Municipal indebtedness:		
Anticipation of revenue loans	950,000.00	
Water construction	675,000.00	
School acquisition	225,000.00	
Accrued interest and premium	6,004.51	
Agency, trust and investments		
Agency:		
Dog licenses	3,173.50	
Withheld employee deductions	415,106.24	
Trust funds	9,157.42	2,456,057.11
Refunds		21,248.54
TOTAL RECEIPTS		$5,357,636.67

GENERAL APPROPRIATIONS

Accounts	Unexpended Balance 1-1-71	Appropriation	Transfer From Reserve	Receipts	Expended	Reverting To Revenue	Unexpended Balance 12-31-71
Selectmen	–	$ 5,550.00	$ –	$ –	$ 4,739.05	$ 810.95	$ –
Accountant	–	4,720.00	–	–	4,716.13	3.87	–
Accountant Equipment	–	230.00	–	–	225.00	5.00	–
Treasurer	–	12,060.00	799.00		12,859.00	–	–
Treasurer Equipment	–	200.00	–	–	164.40	35.60	–
Collector	–	10,314.00	–	–	10,002.41	311.59	–
Assessors	–	8,820.00	–	–	7,664.31	1,155.69	–
Assessors' Revaluation	–	20,000.00	–	–	18,420.00	1,580.00	–
Town Clerk	–	6,220.00	–	–	6,091.82	128.18	–
Town Clerk Equipment	–	250.00	–	–	196.60	53.40	–
Election and Registration	–	3,730.00	–	–	3,702.34	27.66	–
Election and Registration Equipment	–	400.00	–	–	396.27	3.73	–
Town Hall	–	8,125.00	2,016.87	–	10,141.87	–	–
Town Hall – Air Conditioning	–	1,400.00	–	–	1,191.14	208.86	–
Town Hall – Insurance	–	–	–	658.50	252.00	406.50	–
Town Hall – Painting	–	4,000.00	–	–	3,485.00	515.00	–
Town Barn – Heater	–	700.00	–	–	696.04	3.96	–
Moderator	–	50.00	–	–	50.00	–	–
Finance Committee	–	400.00	–	–	157.00	243.00	–
Law – Town Counsel	–	6,000.00	–	–	3,000.00	3,000.00	–
Contributory Retirement	–	35,627.00	–	–	35,627.00	–	–
Police	–	164,900.00	–	–	159,625.95	5,274.05	–
Police Cruisers	–	5,310.00	470.00	–	5,780.00	–	–
Police Equipment	–	4,120.00	–	–	3,999.14	120.86	–
Fire	–	75,540.00	–	–	69,623.87	5,916.13	–
Fire Equipment	–	1,500.00	–	–	1,433.00	67.00	–

GENERAL APPROPRIATIONS (Cont'd)

Accounts	Unexpended Balance 1-1-71	Appropriation	Transfer From Reserve	Receipts	Expended	Reverting To Revenue	Unexpended Balance 12-31-71
Tree Warden	$ –	$ 40,060.00	$ –	$ –	$ 38,993.77	$ 1,066.23	$ –
Appeals Board	–	350.00	50.00	–	385.65	14.35	–
Civil Defense	–	850.00	–	–	738.70	111.30	–
Dog Officer	–	1,950.00	134.00	–	2,084.00	–	–
Inspector of Buildings	–	7,839.00	–	–	7,768.23	70.77	–
Inspector of Gas	–	600.00	29.00	–	629.00	–	–
Inspector of Wires	–	960.00	–	–	960.00	–	–
I. D. C.	–	350.00	–	–	–	350.00	–
Engineering Services	–	1,000.00	–	–	443.75	556.25	–
Planning Board	–	1,400.00	–	–	542.55	857.45	–
Planning Board Equipment	–	400.00	–	–	385.00	15.00	–
Sealer of Weights & Measures	–	340.00	–	–	339.70	.30	–
Hydrants	–	10,064.00	–	–	9,996.00	68.00	–
Zoning By-Laws	–	500.00	–	–	–	–	500.00
Health	–	12,950.00	–	–	11,058.49	1,891.51	–
Town Waterways	–	500.00	–	–	–	–	500.00
Highways	–	167,700.00	–	–	145,628.38	22,071.62	–
Chapter 90 Construction	4,092.49	25,000.00	–	–	10,717.66	–	18,374.83
Chapter 90 Maintenance	6,000.00	–	–	–	–	–	6,000.00
Highway – Traffic Beacons	–	2,700.00	808.00	–	3,508.00	–	–
Highway – Land Damages	–	–	–	–	2,032.00	–	<2,032.00>
Culvert – Maple Street	7,000.00	–	–	–	7,000.00	–	–
Street Lighting	–	17,357.00	66.66	–	17,423.66	–	–
State Road	4,264.00	–	–	–	4,264.00	–	–
Bucket Loader	–	37,560.00	–	–	37,560.00	–	–
Highway Drainage	–	15,000.00	168.40	–	15,168.40	–	–
Highway Improvement 768-69	–	–	–	4,259.01	4,259.01	–	–
Veterans' Services	–	45,690.00	–	–	45,682.13	7.87	–

GENERAL APPROPRIATIONS (Cont'd)

Accounts	Unexpended Balance 1-1-71	Appropriation	Transfer From Reserve	Receipts	Expended	Reverting To Revenue	Unexpended Balance 12-31-71
Public Welfare – Fed. Adm.	$ 2,617.81	$ –	$ –	$ –	$ –	$ 2,617.81	$ –
Public Welfare – Fed. Aid	14,380.90	–	–	–	–	14,380.90	–
School Expenses	–	1,519,370.00	–	–	1,486,839.42	32,530.58	–
School Hot Lunch	3,960.68	–	–	87,565.34	85,530.94	–	5,995.08
School Athletics – Rev. 3	3,443.14	–	–	2,215.13	939.22	–	4,719.05
" "	–	16,703.00	–	–	16,700.64	2.36	–
School Construction	73,070.02	–	–	–	–	–	73,070.02
School Roof Repair	28,606.00	–	–	–	25,669.00	–	2,937.00
School – Title I	6,878.29	–	–	7,530.00	9,799.04	–	4,609.25
" Title II	72.30	–	–	2,128.60	2,092.14	–	108.76
" Title III	1,039.50	–	–	757.97	1,039.50	–	757.97
" Title V	645.50	–	–	–	645.50	–	–
" Title VI	–	–	–	2,500.00	–	–	2,500.00
Vocational Education	–	2,130.00	–	–	1,942.50	187.50	–
School – Prior Year Bill	–	251.51	–	–	251.51	–	–
School – W.J. & A.C. Howard Schol.	273.63	–	–	272.00	270.00	–	275.63
School – Imported Areas	11,996.00	–	–	5,224.00	11,996.00	–	5,224.00
School – Regional	–	40,687.00	–	–	40,687.00	–	–
Howard School – Renovations	–	5,000.00	–	–	–	–	5,000.00
" " Operation	–	10,000.00	–	–	1,749.96	–	8,250.04
" " Purchase	–	240,000.00	–	–	225,000.00	–	15,000.00
" " Bond Premium	–	–	–	472.50	–	–	472.50
Libraries	–	25,050.00	–	–	23,211.20	1,838.80	–
Library Trust Fund No. 1	–	–	–	4,614.02	4,614.02	–	–
" " " No. 2	–	–	–	1,490.65	1,490.65	–	–
" " " No. 3	–	–	–	2,090.28	2,090.28	–	–
State Aid Library	1,265.25	–	–	1,265.25	1,265.25	–	1,265.25
Dog Fund "	1,432.34	–	–	1,242.93	1,432.34	–	1,242.93
Library Equipment	–	1,030.00	–	–	1,012.55	17.45	–

GENERAL APPROPRIATIONS (Cont'd)

Accounts	Unexpended Balance 1-1-71	Appropriation	Transfer From Reserve	Receipts	Expended	Reverting To Revenue	Unexpended Balance 12-31-71
Bonds & Interest	$ –	$ 292,087.00	$ –	$ –	$ 291,076.29	$ 1,010.71	$
Christmas Decorations	–	650.00	6.42	–	656.42	–	–
Conservation Expenses	–	1,050.00	–	–	1,036.43	13.57	–
Conservation Fund	337.46	4,662.54	–	22.97	1,930.47	–	3,092.50
Group Insurance	–	29,200.00	–	–	28,386.21	813.79	–
Insurance – General	–	22,000.00	523.50	–	22,523.50	–	–
Memorial & Veterans' Days	–	750.00	–	–	693.40	56.60	–
Memorial Field	–	3,500.00	–	–	3,312.01	187.99	–
Plymouth County Extension	–	100.00	–	–	100.00	–	–
Tennis Courts	–	1,600.00	–	–	1,591.47	8.53	–
Town Reports	–	3,200.00	–	–	3,042.00	158.00	–
Cemetery Trust Fund	–	–	–	667.50	667.50	–	–
Recreation Committee	–	2,000.00	–	–	2,000.00	–	–
Council on Aging	–	1,300.00	–	–	73.00	–	1,227.00
Water Expenses	–	66,210.00	2,272.40	–	68,482.40	–	–
Water – Pumping Station	63,217.71	–	–	–	63,217.71	–	–
Water – Test Wells	1,419.91	–	–	–	1,419.91	–	–
Water – Air Compressor	–	3,000.00	–	–	2,721.60	278.40	–
Water Main – Route 28	–	64,028.38	–	–	–	–	64,028.38
Water – Standpipe	–	650,000.00	–	–	128,387.83	–	521,612.17
Water – Accrued Interest	–	–	–	1,365.00	–	–	1,365.00
Water – Bond Premium	–	–	–	3,095.50	3,095.50	–	–
Water – Mains	–	30,000.00	–	–	18.00	–	29,982.00
Water – Main	810.67	–	–	–	810.67	–	–
Water – Well Site	–	8,603.00	–	–	1,060.72	–	7,542.28
Water – Meters	–	5,000.00	–	–	4,913.00	87.00	–
TOTAL	236,823.60	3,820,448.43	7,344.25	129,437.15	3,309,292.12	101,141.67	783,619.64

LIST OF TAXPAYERS, 1971
Persons Paying Real Estate and Personal Property Taxes

		Personal	Real Estate
A & D Auto Body, Inc.			
715 N. Main St.		186.00	
A.M.K. Realty Trust			
495 Westgate Drive, Brockton			
Manley St. Plan 7 Lot 13	11.43 A. Land		2,170.00
Manley St. Plan 7 Lot 13-A	10.50 A. Land		1,860.00
W. Center St. Plan 18 Lot 38	20.50 A. Land		3,720.00
W. Center St. Plan 18 Lot 38-1	2.72 A. Land		310.00
W. Center St. Plan 18 Lot 38-7	3.00 A. Land		496.00
W. Center St. Plan 18 Lot 38-8	.09 A. Land		6.20
Adams, Bruce E. & Sandra M.			
210 Copeland St. Plan 50 Lot 8-3	.37 A. Land & Bldgs.		620.00
Adams, Charles F. & Eunice C.			
188 South St. Plan 55 Lot 7-1	.41 A. Land & Bldgs.		700.60
203 South St. Plan 55 Lot 10	6.89 A. Land & Bldg.		744.00
Adams, Donald B. & Helen F.			
5 Fawn Circle, Randolph			
South St. Plan 55 Lot 8	16.43 A. Land		496.00
Adams, William D. & Barbara A.			
321 W. Center St. Plan 42 Lot 13	.41 A. Land & Bldgs.		1,023.00
Aikens, Francis & Florence M.			
114 Copeland St. Plan 49 Lot 4-2	.14 A. Land & Bldgs.		347.20
Alden, Bela Hayward & Florence A.			
31 Pleasant St. Plan 8 Lot 1-2	2.17 A. Land & Bldgs.		837.00
Alden, Constance E.			
30 Woodland Rd. Plan 63 Lot 14-5	.41 A. Land & Bldgs.		930.00
Alden, Kenneth W. & Marjorie A.			
45 Pinecrest Rd. Plan 63 Lot 4-16	.33 A. Land & Bldg.		1,023.00
Alden, Theodore S. & Amy B.			
563 N. Elm St. Plan 49 Lot 39-6	.50 A. Land & Bldg.		682.00
Alden, Wayne Jr. & Carilyn			
15 Buttonwood Ave.	.25 A. Land & Bldg.		682.00
Alexander, Alexander G. Est.			
325 S.Elm St. Plan 33 Lot 4	12.23 A. Land & Bldgs.		868.00
S. Elm St. Plan 33 Lot 11	4.09 A. Land		15.50
S. Elm St. Plan 40 Lot 18-5	11.50 A. Land & Bldg.		223.20
Alexander, Garobed A. & Herbert W.			
325 S. Elm St. Plan 33 Lot 3	13.32 A. Land & Bldgs.		1,475.60
W. Center St. Plan 32 Lot 68	6.52 A. Land		18.60
Alexander, Paul & Dorothy F.			
10 Charles St. Plan 41 Lot 7	.50 A. Land & Bldgs.		713.00
River St. Plan 41 Lot 1	2.60 A. Land		62.00
Alexander, Rosalie & Smith, Adeline P.			
190 River St. Plan 54 Lot 16-1	.40 A. Land & Bldgs.		682.00
Alfieri, Myrtle A. & Skillings, Gail F.			
134 South Main St. Plan 60 Lot 13	1.42 A. Land & Bldgs.		775.00

		Personal	Real Estate
Alger, Charles H.			
Foundry St., S. Easton			
W. Center St. Plan 7 Lot 4	28.62 A. Land		186.00
Alger, Grace, Salome, Roland, Mason & James, Katherine & David, Corelli			
329 Pleasant St. Plan 34 Lot 67	8.47 A. Land & Bldgs.		756.40
Loc. off Pleasant St.			
Plan 9-16 Lot 25	12.60 A. Land		31.00
" " Plan 10 Lot 38	3.10 A. Land		2.48
" " Plan 10 Lot 42	7.50 A. Land		6.20
" " Plan 10 Lot 45	4.63 A. Land		3.10
off Maple St. Plan 11 Lot 1	11.18 A. Land		18.60
" " Plan 11 Lot 7	7.32 A. Land		12.40
" " Plan 11 Lot 15	2.45 A. Land		6.20
" " Plan 14 Lot 69	28.38 A. Land		93.00
off Pleasant St. Plan 15 Lot 52	43.33 A. Land		248.00
" " Plan 15 Lot 56	3.75 A. Land		9.30
" " Plan 15-16 Lot 57	8.74 A. Land		9.30
" " Plan 34 Lot 66	3.90 A. Land		124.00
Pleasant St. Plan 34 Lot 66-1	1.63 A. Land		6.20
Pleasant St. Plan 34 Lot 67-1	1.38 A. Land		6.20
Alger, George C. & Beulabel B.			
440 W. Center St. Plan 56, 56-1 Lot 32	1.00 A. Land & Bldgs.		725.40
Alger, George W., Est. of c/o Grace Alger			
329 Pleasant St. Plan 8 Lot 5	.375 A. Land		1.24
Alger, Grace E.			
18 Bryant St. Plan 60 Lot 10-3	.23 A. Land & Bldgs.		868.00
Alger, Marion C., Est. of South Easton, Mass.			
895 W. Center St. Plan 8 Lot 14	1.80 A. Land & Bldg.		775.00
Alger, Mason W. & Dorothy T.			
71 Maple St. Plan 34 Lot 76-7	1.11 A. Land & Bldg.		1,178.00
Alger, Mason W.			
71 Pleasant St.			
348 Pleasant St. Plan 15 Lot 51	.10 A Land		18.60
Alger, Milton W. et al			
439 Rockland St., Brockton			
Scotland St. Plan 34 Lot 2	2.04		124.00
Alger, Robert S. & Shirley E.			
890 W. Center St. Plan 7 Lot 4-2	1.00 A. Land & Bldg.		899.00
Alger, Heirs of Roland Alger c/o Grace Alger			
329 Pleasant St. Plan 8 Lot 6	2.54 A. Land		6.20
Alger, Ronald S. & Patricia R.			
381 East St. Plan 72 Lot 10-1	.28 A. Land & Bldgs.		651.00
East St. Plan 72 Lot 22-1	.36 A. Land		62.00
Algonquin Gas Transmission Co.			
1284 Soldiers Hill Rd., Boston		161.20	
Allen, Bruce G. & Geraldine M.			
62 Union St. Plan 73 Lot 8	1.33 A. Land & Bldgs.		930.00

		Personal	Real Estate
Allen. Dorothy E.			
35 Commonwealth Ave. Plan 52 Lot 6	.66 A. Land & Bldgs.		682.00
Allen. Evelyn F.			
200 Spring St. Plan 43 Lot 12-2	3.03 A. Land & Bldgs.		1,506.60
Allen. Ida M.S.			
71 Thayer Ave. Plan 74 Lot 11	.87 A. Land & Bldg.		465.00
Allen. Robert H. & Amy E.			
85 Thayer Ave. Plan 74 Lot 17	.45 A. Land & Bldgs.		781.20
Almquist. Kenneth O. & Shirley			
35 South St. Plan 54 Lot 2	10.67 A. Land & Bldgs.		1,760.80
Almquist. Robert W. & Lulu B.			
149 Copeland St. Plan 50 Lot 5	.45 A. Land & Bldgs.		868.00
Altieri. Anthony			
183 Pearl St., Brockton			
97 Brooks Place Plan 46 Lot 9-1	.48 A. Land & Bldg.		1,240.00
Amaral. Edward A. & Rose A.			
115 Bedford St. Plan 59 Lot 6-3	.95 A. Land & Bldgs.		961.00
Amber, Robert S. & Sandra J.			
265 Crescent St. Plan 30 Lot 2-2B	.70 A. Land & Bldgs.		868.00
American Tel. & Tel. Co.			
Division Acting Manager (Disbursements)			
55 Church St., White Plains, N. Y.		74.40	
Amerigian, Aris & Bertha			
270 South St. Plan 57 Lot 20-1	7.50 A. Land & Bldg.		2,480.00
Amerigian, Aris			
270 South St.			
237 W. Center St. Plan 42 Lot 73-1, 75-4, 75-5	2.98 A. Land & Bldg.		7,440.00
Amerigian, Aris B. & Bertha & Evelyn			
270 South St.			
7 Aldrich Rd. Plan 57 Lot 20-3 20-4	1.16 A. Land		248.00
Amerigian, Armen A. & Dorothy D.			
11 Mile Brook Rd. Plan 57 Lot 20-11	.47 A. Land & Bldg.		1,612.00
Amerigian, Bertha			
270 South St.			
240 W. Center St. Plan 41 Lot 10	.19 A. Land & Bldgs.		992.00
Amerigian, Evelyn A.			
270 South St.			
290 W. Center St. Plan 42 Lot 75-1	.17 A. Land & Bldg.		682.00
Ames, Charles F. & Mildred E.			
32 Glenmere St. Plan 52 Lot 5& 6	.26 A. Land & Bldg.		837.00
Ames, Hildegard W.			
507 Manley St., Eastondale			
Plan 23 Lot 13	1.87 A. Land & Bldgs.		713.00
Ames, James A. & Annie E.			
328 Manley St. Plan 3 Lot 23-3	1.50 A. Land & Bldg.		558.00
Ames, Jimmy C. & Carolyn			
126 Bedford St. Plan 58 Lot 3-4	.62 A. Land & Bldg.		1,147.00

		Personal	Real Estate
Anbinder, Rose			
26 Clayton St., Dorchester			
off Matfield St. Plan 67 Lot 73-4	1.34 A. Land		31.00
Anderson, Annie R.			
34 So. Elm St. Plan 41 Lot 24	.59 A. Land & Bldg.		589.00
Anderson, Charles D. Jr. & Mavis L.			
26 Arch St. Plan 54 Lot 2, 2-1	1.29 A. Land & Bldg.		1,054.00
Anderson, Conrad J. Jr. & H. Louise			
11 Norman Ave. Plan 63 Lot 18-15	.49 A. Land & Bldg.		899.00
Anderson, David B. & Marion E.			
2 Lincoln St. Plan 32 Lot 4	.57 A. Land & Bldgs.		930.00
West Center St. Plan 32			
Lot 7, 6	1.26 A. Land & Bldg.	155.00	1,116.00
Anderson, Gustav W. & Marie			
390 Matfield St. Plan 75 Lot 109	.45 A. Land & Bldgs.		688.20
Anderson, Harold E. & Edith F.			
263 River St. Plan 41 Lot 3	2.55 A. Land & Bldgs.		812.20
Anderson, Herman G.			
12 Oliver St. Plan 63 Lot 4-7	.24 A. Land & Bldgs.		806.00
Anderson, Howard A. & Carolyn M.			
300 River St.Plan 41 Lot 18-3	.69 A. Land & Bldgs.		1,488.00
Anderson, Howard A.			
201 Howard St. Plan 54 Lot 9	3.50 A. Land & Bldg.		334.80
Anderson, Howard A. & Jessie M.			
201 Howard St. Plan 53 Lot 9-1	.50 A. Land & Bldg.		837.00
Forest St. Plan 39 Lot 109	15.15 A. Land		62.00
121 Forest St. Plan 40 Lot 4-5	17.60 A. Land & Bldgs.		310.00
Anderson, Howard A. & Jessie M.			
201 Howard St.			
River St. Plan 41 Lot 3-3	6.71 A. Land		186.00
223 River St. Plan 53 Lot 5	5.80 A. Land & Bldgs.		1,302.00
River St. Plan 54 Lot 17	2.05 A. Land		186.00
West Center St. Plan 53 Lot 76-1	9.75 A. Land		310.00
Anderson, Howard R. & Susan			
10 Shagbark Rd. Plan 53 Lot 1-1A	.40 A. Land & Bldg.		961.00
Anderson, Laura E.			
31 Vital Ave. Plan 67 Lot 8	.54 A. Land		6.20
Plan 67 Lot 7	.32 A. Land & Bldg.		682.00
Anderson, Robert C. & Eva L.			
14 Grant St. Plan 49 Lot 12	.25 A. Land & Bldg.		713.00
Anderson, Robert W. & Patricia L.			
25 Purchase St. Plan 63 Lot 2-13	.30 A. Land & Bldgs.		1,085.00
Anderson, Ronald W. & Barbara L.			
37 Vital Ave. Plan 64 Lot 73	3.49 A. Land & Bldgs.		806.00
Anderson, Walter H. & Marlene L.			
27 Cyr St. Plan 67 Lot 57-1, 62-1	.82 A. Land & Bldgs.		967.20
Anderson, Warren H.			
373 Matfield St. Plan 74 Lot 88	12.36 A. Land & Bldgs.		1,364.00
Plan 73A Lot 67	10.08 A. Land		124.00
Plan 74 Lot 79	2.25 A. Land		7.44
Anderson, Wesley A. & Florence E.			
333 Matfield St. Plan 67 Lot 74-2	.69 A. Land & Bldgs.		930.00

		Personal	Real Estate
Andrade, Antone J. & Jennie S.			
51 Progressive Ave. Plan 45 Lot 1-5 1-5A	.45 A. Land & Bldgs.		1,023.00
Andre, Dorothy A.			
263 Spring St. Plan 51 Lot 52-1	1.35 A. Land & Bldgs.		930.00
Andre, Elwood J. & Constance T.			
49 Pleasant St. Plan 8 Lot 1-3	.27 A. Land & Bldgs.		806.00
Andre, John F. & Helena M.			
315 West Center St. Plan 42 Lot 9	.36 A. Land & Bldg.		775.00
Andrea, Antonio & Lillian I.			
19 Sunset Ave. Plan 45 Lot 13	.53 A. Land & Bldg.		713.00
Andresen, James S. & Ellen R.			
245 Forest St. Plan 56 Lot 10-1	.73 A. Land & Bldg.		1,147.00
Andresen, Richard O. & Geraldine R.			
27 Vital Ave. Plan 67 Lot 6	.68 A. Land & Bldg.		837.00
Andrews, Charles D.			
80 Maolis Ave. Plan 50			
Lot 24,25,26	.85 A. Land & Trailers		651.00
Andrews, Henry E. & Margaret C.			
75 Maolis Ave. Plan 51 Lot 3	.35 A. Land & Bldgs.		651.00
Plan 51 Lot 12	.45 A. Land		62.00
Plan 51 Lot 13-1	.35 A. Land		62.00
Andrews, Henry E. Jr. & Mary E.			
84 Maolis Ave. Plan 50 Lot 28	.35 A. Land & Bldgs.		713.00
Plan 50 Lot 30	.35 A. Land & Bldg.		124.00
Andrukonis, Edmund J. & Maureen			
61 Bedford St. Plan 59 Lot 4-1A	.69 A. Land & Bldg.		1,054.00
Apt, Philip S. & Winifred M.			
238 Forest St. Plan 56 Lot 8	16.18 A. Land & Bldgs.		651.00
Arnone, Michael & Leah H.			
468 Walnut St. Plan 24 Lot 37	1.80 A. Land & Bldgs.		1,209.00
Arrighi, Charles W. & Marian D.			
46 Pinecrest Rd. Plan 63 Lot 4-17	.43 A. Land & Bldg.		992.00
Asack, Cynthia			
397 West Center St. Plan 31 Lot 53A	4.00 A. Land	31.00	62.00
Asack, Donald G. & Sandra L.			
166 South St. Plan 40 Lot 4-4	.69 A. Land & Bldgs		1,457.00
Asack, Edward G. & Louise M.			
166 South St. Plan 55 Lot 6	33.90 A. Land & Bldgs.		1,984.00
Asack, Edward			
166 South St. Plan 55 Lot 12-1	.35 A. Land		62.00
Asack, Fred			
397 West Center St. Plan 42 Lot 6-88	2.75 A. Land		18.60
Asack, James G.			
536 No. Elm St. Plan 49 Lot 34-5,34-6	.22 A. Land & Bldgs.		1,550.00
Asack, James G.			
536 No. Elm St.			
Brooks Place Plan 49 Lot 21, 22, 23	.91 A. Land & Bldgs.		793.60
Matfield St. Plan 63 Lot 27-2	.92 A. Land		155.00
Asack, Lillian B. et al			
397 W. Center St. Plan 31 Lot 53	26.39 A. Land & Bldgs.		1,271.00
Crescent St. Plan 31 Lot 14	28.84 A. Land		372.00

		Personal	Real Estate
Asack, Thomas			
400 Plain St. Brockton			
Plain St. Plan 75 Lot 7-2	.72 A. Land		31.00
66 Plain St. Plan 75 Lot 5-4 5-7	1.68 A. Land & Bldgs.		1,147.00
20 Plain St. Plan 75 Lot 4,4-2 4-9	40.14 A. Land & Bldgs.		1,023.00
4 & 6 Plain St. Plan 75 Lot 4-1	.45 A. Land & Bldgs.		1,457.00
Ashley, Allan R. & Pauline			
98 Union St. Plan 73 Lot 10-1	.19 A. Land & Bldg.		744.00
Ashley, Milton, Inc.			
East Bridgewater			
18 Hartshorn St. Plan 42 Lot 6-77	.47 A. Land & Bldg.		1,550.00
Ashley, Roland A. & Ruth V.			
33 Kenneth St. Plan 51 Lot 14, 15	.97 A. Land & Bldgs.		527.00
Kennth St. Plan 51 Lot 12, 13	.75 A. Land		31.00
Ashley, Ronald C. & Zelia			
54 Maolis Ave. Plan 50 Lot 14	.27 A. Land & Bldg.		868.00
Ashworth, Dana S. & Vivian			
202 No. Elm St. Plan 43 Lot 9-2	.25 A. Land & Bldg.		874.20
Asker, Guy Wayne & Joan P.			
255 No. Elm St. Plan 43 Lot 12-7,12-8	.84 A. Land & Bldg.		1,116.00
Augenti, Henry E. & Priscilla A.			
65 Bedford St. Plan 59 Lot 4-1	2.40 A. Land & Bldg.		806.00
Auglis, Alan W. & Marie Jose			
36 Brooks Place Plan 49 Lot 17	.30 A. Land & Bldg.		930.00
Austin, Geo. C. Jr. & Sophie M.			
516 No. Elm St. Plan 49 Lot 33	.21 A. Land & Bldgs.		781.20
Ayers, Charles E. & Stella R.			
79 Pleasant St. Plan 8 Lot 3-2C	.84 A. Land & Bldg.		930.00
Babcock, D. Bruce			
416 Matfield Plan 75 Lot 95	8.46 A. Land & Bldgs.		930.00
Matfield Plan 66 Lot 45	1.19 A. Land		2.48
Matfield St. Plan 75 Lot 97	.95 A. Land		6.20
Matfield St. Plan 75 Lot 98	1.13 A. Land		6.20
Babicz, Francis D. & Linda L.			
376 South Elm St. Plan 33 Lot 6	.44 A. Land & Bldg.		1,395.00
Bachman Dist. Co.			
91 Copeland St.		372.00	
Backstrom, Harry A. & Marjory E.			
25 Samuel Ave., Brockton Plan 47	1.05 A. Land & Bldgs.		1,519.00
Lot 60-7, 60-8			
Plan 47 Lot 60-3	.55 A. Land		62.00
Badeau, Clifton W. & Effie M.			
So. Easton			
Pleasant St. Plan 34 Lot 68	3.46 A. Land		62.00
Plan 34 Lot 68-1	.12 A. Land		3.10
Bailey, Mary			
48 Vital Ave. Plan 49 Lot 67	1.80 A. Land & Bldg.		186.00
Baker, C. Belle			
99 Pleasant St. Plan 8 Lot 3-2	1.85 A. Land		93.00
Part 3-5			

		Personal	Real Estate
Baker, Charles E.,			
Trustee of W. Bridgewater Realty Trust			
99 Pleasant St. Plan 8 Lot 3-5 (part)	.49 A. Land & Bldg.		868.00
3-2D			
Pleasant St. Plan 8 Lot 3-5	.43 A. Land		1.55
off W. Center St. Plan 9 Lot 27	3.37 A. Land		12.40
Pleasant St. Plan 16 Lot 61	3.42 A. Land		3.10
Pleasant St. Plan 16 Lot 63	11.00 A. Land		62.00
Baker, David L., Trustee for			
D. Baker Realty Trust			
5 Kelsay R., Natick			
322 E. Center St. Plan 69 Lot 10	65.55 A. Land & Bldgs.		4,340.00
East St. Plan 72 Lot 16	82.72 A. Land		620.00
Baker, Donald L. & Jane			
120 Crescent St. Plan 43 Lot 20	9.15 A. Land & Bldg.		1,054.00
Baker, Elwyn W. & Cecelia B.			
272 Crescent St. Plan 30 Lot 2-5	.70 A. Land & Bldg.		899.00
Baker, Frederick A. & Helena F.			
66 Grant St. Plan 49 Lot 2-1	.38 A. Land & Bldgs.		899.00
Baker, George A. & Martha E.			
135 South St. Plan 55 Lot 12-3	.66 A. Land & Bldg.		837.00
Baker, Gilbert D., Jr. & Margaret A.			
382 South Elm St., Plan 33 Lot 7-7	.44 A. Land & Bldg.		868.00
Baker, John Bruce & Edythe M.			
92 Crescent St. Plan 43 Lot 22-2	.43 A. Land & Bldg.		899.00
Baker, Phillip E. Jr.			
15 Fells Circle, Wellesley			
Turnpike St. Plan 2 Lot 16	5.28 A. Land		93.00
Balboni, Florindo F. & Christine M.			
128 So. Main St. Plan 60 Lot 12	.73 A. Land & Bldgs.		775.00
Balboni, Frederick H.			
106 Main St., Brockton			
East St. Plan 71 Lot 20	4.63 A. Land		155.00
Balboni, Pauline, & Josephine R.			
29 Keenan St. Plan 58 Lot 2,3,4	2.90 A. Land & Bldgs.		899.00
Balboni, Ralph J. & Albertina A.			
65 Brooks Place Plan 49 Lot 30	.28 A. Land & Bldg.		992.00
Ballard, John E.			
600 No. Main St.		31.00	
Ballard, Thomas J. Jr.			
142 Bedford St. Plan 58 Lot 1-2	.69 A. Land & Bldgs.		1,240.00
Balser, Philip & Cathy A.			
582 No. Elm St. Plan 49 Lot 34-23	.24 A. Land & Bldg.		682.00
Baptist Mass. Convention			
88 Tremount St., Boston			
41 North Main St. Plan 53 Lot 34	.51 A. Land		434.00
Barclay, William & H. Florence			
35 Woodland Rd. Plan 63 Lot 30	.50 A. Land & Bldgs.		651.00
Barker, Edith C.			
245 North Elm St. Plan 43 Lot 12-1	.85 A. Land & Bldg.		1,054.00

		Personal	Real Estate
Barker, Randolph G. & Edith C.			
1 Component Park			
No. Main St. Plan 52 Lot 16-1	1.94 A. Land & Bldg.		7,750.00
Barker, Randolph G. & Edith C.,			
Trustees of Barker Realty Trust			
1 Component Park			
Rear of 45 & 61 Howard St. Plan 52 Lot 4-2	2.03 A. Land		403.00
Barker, Randolph G. & Edith C.			
1 Component Park			
North Main St. Plan 52 Lot 14-1	1.66 A. Land & Bldg.		93.00
North Main St. Plan 52 Lot 14-2	.60 A. Land		124.00
Baroncelli, Gerard E. & Antoinette M.			
275 N. Elm St. Plan 44 Lot 26-9	.58 A. Land & Bldg.		961.00
Barr, Aurilla S.			
739 No. Main St. Plan 65 Lot 50-1	.94 A. Land & Bldgs.		514.60
Barros, Anthony & Sarah			
106 Brooks Place Plan 46 Lot 3-2	.40 A. Land & Bldg.		930.00
Barros, Arthur S.			
15 Progressive Ave. Plan 46 Lot 5-6	.60 A. Land		62.00
Barros, Arthur S. & Agnes M.			
15 Progressive Ave. Plan 46 Lot 5-3	.27 A. Land & Bldgs.		713.00
Progressive Ave. Plan 46 Lot 5-4	.25 A. Land		12.40
Barros, Charles R. & Lois E.			
45 Progressive Ave. Plan 45, 46 Lots 1-1, 1-4	5.39 A. Land & Bldgs.		806.00
Barry, Dorothy C.			
Box 335, Brockton			
169 Turnpike St. Plan 2 Lot 16-2	.93 A. Land & Bldg.		1,054.00
Bean, Gerald A. & Annette A.			
269 Crescent St. Plan 30 Lot 2-2C	1.04 A. Land & Bldg.		868.00
Bean, Robert E., Trustee of			
Mile Brook Estates Trust			
47 West Elm St., Brockton			
Milebrook R. Plan 57 Lot 17, 17-5 17-6, 17-8, 20-15, 20-13, 20-8	3.53 A. Land		372.00
Beaulieu, Adrian A. & Lora D.			
3 Prospect St. Plan 42 Lot 2	1.27 A. Land & Bldgs.		1,426.00
Beaulieu, Leon F. & Natalie I.			
90 East St. Plan 67 Lot 2-4	.39 A. Land & Bldgs.		818.40
Beers, Daniel B. & Frances C.			
331 N. Elm St. Plan 44 Lot 17-3, 17-17	.30 A. Land & Bldg.		868.00
Beinoras, Stephen J. & Alvina F.			
416 Spring St. Plan 45 Lot 48-2	.90 A. Land & Bldg.		961.00
Belizone, Jack Jr. & Mary Ann			
83 West St. Plan 31 Lot 28, 8-1	.61 A. Land & Bldg.		1,023.00
Belmore, George A., Jr. & C. Irene			
23 Plain St. Plan 75 Lot 12-5, 12-6	.90 A. Land & Bldgs.		744.00
Belmore, Lawrence O. & Ethel A.			
247 Matfield St. Plan 67 Lot 73-3, 73-10	.82 A. Land & Bldgs.		806.00

		Personal	Real Estate
Benecchi, Donald J. & Nancy I.			
7 Keenan St. Plan 58 Lot 3-2	.60 A. Land & Bldgs.		899.00
Bennett, Paul C. & Nellie V.			
126 Prospect St. Plan 42 Lot 23, 22	.82 A. Land & Bldg.		961.00
Benson, Bertil A. & Maxine E.			
20 Wendell Ave. Plan 50 Lot 52, 54	.76 A. Land & Bldgs.		756.40
Benson, Ellen			
327 East St. Plan 68 Lot 4	.56 A. Land & Bldgs.		713.00
Bensen, Sven E. & Leah A.			
22 Union St. Plan 73 Lot 7, 6-3	.56 A. Land & Bldgs.		837.00
Bentley, David O. & Sherryl W.			
224 South St. Plan 55 Lot 8-6, 8-7	1.83 A. Land & Bldgs.		1,085.00
Benvie, Alexander W. & Mary			
72 Maolis Ave. Plan 50 Lot 22,23	.71 A. Land & Bldgs.		682.00
Berg, Joseph C. & Marilyn Z.			
120 Scotland St. Plan 34 Lot 5	1.38 A. Land & Bldgs.		527.00
Berger, Avis May & Joseph W.			
467 Matfield St. Plan 74 Lot 83-2	.29 A. Land & Bldgs.		868.00
Bergeron, James A. & Janet A.			
50 Grant St. Plan 49 Lot 6,7	1.21 A. Land & Bldg.		620.00
Bergeron, John M. & Florence V.			
11 Oliver St. Plan 63 Lot 4-12 5-1	.64 A. Land & Bldg.		930.00
Berger, Richard E. Sr. & Charlotte M.			
109 Union St. Plan 73 Lot 1-6	.69 A. Land & Bldg.		1,147.00
Hinderscheid, Bertrand & Vivian F.			
7 Shawnee Ave., East Bridgewater Thayer Ave. Plan 74 Lot 2	.015 A. Land		12.40
Bergman, Mary C.			
364 Spring St. Plan 44 Lot 45	1.01 A. Land & Bldg.		682.00
Bergstrom, Gladys E.			
690 North Main St. Plan 50 Lot 4-4	.79 A. Land & Bldgs.		682.00
Berkowitz, Doris P.			
283 Matfield St. Plan 67 Lot 71-1, 73-11	.75 A. Land & Bldgs.		775.00
Bernier, Theodore, P. & Lois B.			
388 Manley St. Plan 3 Lot 23-2	12.00 A. Land & Bldgs.		1,085.00
Bernier, Thomas P.			
591 Walnut St. Plan 43 Lot 25	5.68 A. Land & Bldg.		651.00
Walnut St. Plan 3 Lot 20	2.09 A. Land		6.20
Berry, H. Meredith			
335 West St. Plan 20 Lot 39	12.85 A. Land & Bldgs.		3,224.00
West St. Plan 5 Lot 9	4.56 A. Land		248.00
West St. Plan 5 Lot 38	7.99 A. Land		279.00
West St. Plan 19 Lot 13-3	1.42 A. Land		155.00
West St. Plan 20 Lot 39-1	4.50 A. Land		31.00
Berry, Robert A. & Margaret G.			
161 Matfield St. Plan 63 Lot 21	7.68 A. Land & Bldgs.		744.00
Matfield St. Plan 63 Lot 24-1	3.55 A. Land		6.20
Matfield St. Plan 63 Lot 20-4	4.00 A. Land		62.00
Berry, William E. & Patricia L.			
392 S. Elm St. Plan 33 Lot 7-8	.43 A. Land & Bldgs.		1,116.00

		Personal	Real Estate
Bertarelli Bros. Inc.			
65 Magnolia Ave., Brockton			
Spring St. Plan 52 Lot 52-15	55.87 A. Land		1,550 .00
Bertarelli, William F. & Paul H.			
65 Magnolia Ave., Brockton			
W. of Turnpike St. Plan 1 Lot 4,5	5.66 A. Land & Bldgs.		10,540.00
No. Elm St. Plan 50 Lot 40	22.47 A. Land		1,054.00
No. Elm St. Plan 50 Lot 43	19.7 A. Land		930.00
Bertocci, Nicholas & Josephine			
8 Oliver St. Plan 63 Lot 4-6	.24 A. Land & Bldg.		899.00
Best, Ernest G. & Ellen G.			
24 Charles St. Plan 41 Lot 6	.34 A. Land & Bldgs.		806.00
Bettencourt, Bruce G. & Mary J.			
1 Brewster Blvd. Plan 42 Lot 6-20	.43 A. Land & Bldg.		1,178.00
Bettencourt, Joseph			
19 Progressive Ave. Plan 46 Lot 2-4	.69 A. Land & Bldgs.		657.20
Bettencourt Machine Co., Inc.			
31 South Main St.			
35 S. Main St. Plan 53 Lot 18-1	.32 A. Land & Bldgs.		682.00
South Main St. Plan 53 Lot 18-3	.79 A. Land & Bldg.		4,681.00
Bettencourt, Richard D. & Harriet E.			
50 Matfield St. Plan 63 Lot 5	.37 A. Land & Bldgs.		775.00
Bevis, Robert D. & Dorna L.			
104 Copeland St. Plan 49 Lot 1-4B	.38 A. Land & Bldg.		1,023.00
Bianchi, Domenico			
9 So. Main St. Plan 53 Lot 18-2	1.94 A. Land & Bldgs.		2,046.00
Bianchini, Ermanno & Rose			
116 Bedford St. Plan 59 Lot 9-1B	.90 A. Land & Bldg.		744.00
Bibby, George M. Jr. & Virginia M.			
626 W. Center St. Plan 17 Lot 28-2	.87 A. Land & Bldg.		868.00
Bird, Walter Bradford			
325 North Elm St. Plan 44 Lot 17-4	.28 A. Land & Bldg.		1,023.00
Bisbee, Fred B. & Ina E.			
142 East St. Plan 74 Lot 51-1A	2. A. Land & Bldgs.		1,209.00
East St. Plan 68 Lot 13	7.66 A. Land		186.00
Union St. Plan 73 Lot 8-1	3.17 A. Land		62.00
Union St. Plan 74 Lot 51	4.26 A. Land & Bldg.		155.00
Union St. Plan 73 Lot 6-1,6-2	1.40 A. Land		93.00
Bishop, Harold C. & Eileen F.			
58 Pine Crest Rd. Plan 63 Lot 4-28	.70 A. Land & Bldg.		961.00
Bismore, Maria E., Est.			
45 Woodland Rd. Plan 63 Lot 29	.22 A. Land & Bldgs.		130.20
Bismore, Robert H. & Mildred A.			
169 West Center St. Plan 53 Lot 78-1	.36 A. Land & Bldg.		682.00
Bissonnette, Earl M. & Brenda A.			
695 North Main St. Plan 64 Lot 50, 50-6	1.38 A. Land & Bldg.		806.00
Black, George K. & Janice L.			
15 Milebrook Rd. Plan 57 Lot 20-12	.45 A. Land & Bldg.		1,581.00
Blomgren, Ruth A. & Fred T.			
492 Spring St. Plan 45 Lot 49-5	.85 A. Land & Bldgs.		762.60

		Personal	Real Estate
Blood, John R., Jr. & Pamela A.			
East Bridgewater			
East St. Plan 72 Lot 27-1A	.20 A. Land		24.80
Bluis, Frank			
319 E. Center St. Plan 68 Lot 9, 9-2	19.08 A. Land & Bldg.		372.00
Blundell, Thomas & Edith C.			
453 E. Center St. Plan 73 Lot 22	2.08 A. Land & Bldgs.		899.00
Boardman, Joseph W. & Theresa P.			
42 Matfield St. Plan 63 Lot 3	.35 A. Land & Bldgs.		713.00
Bolduc, Richard G. & Rosanna P.			
37 Goldie Rd. Plan 42 Lot 6-13	.43 A. Land & Bldg.		1,705.00
24 Mile Brook Rd. Plan 57 Lot 17-8	.52 A. Land		155.00
Bone, Douglas J. & Griffon, Thomas J., Trustees of Gribon Realty Trust			
551 Washington St., Abington			
Gas Station-Elm Sq. Plan 41 Lot 25	.50 A. Land & Bldg. & Pumps		2,480.00
Booth, Frederick W. & Joyce D.			
112 Bryant St. Plan 60 Lot 12-1	.69 A. Land & Bldg.		465.00
Bordeaux, Clyde & Amelia			
220 Copeland St. Plan 50 Lot 8-6, 8-7	.74 A. Land & Bldgs.		527.00
Borges, Antone S. & David T.			
31 Progressive Ave. Plan 46 Lot 2	.38 A. Land & Bldgs.		781.20
Borges, Louis S. & Rose			
35 Progressive Ave. Plan 46 Lot 2-1 1-2	2.48 A. Land & Bldgs.		880.40
Bossardt, William H. & Barbara			
71 Cleverly Ct., Quincy			
off Bolton Place Plan 71 Lot 15-1	4.00 A. Land & Bldgs.		651.00
off Bolton Place Plan 71 Lot 15-2	1.07 A. Land		31.00
off Bolton Place Plan 71 Lot 18-1	5.00 A. Land		186.00
Bosworth, Lawrence J. Jr. & Jeanette	.37 A. Land & Bldg.		806.00
15 Walnut St. Plan 3 Lot 7-1, 7-3A			
Boucher, Raymond E. & Esther M.			
113 Copeland St. Plan 49 Lot 2	.46 A. Land & Bldg.		620.00
Boudreau, Robert B. & Pauline G.			
58 Sunset Ave. Plan 45 Lot 10	.30 A. Land & Bldgs.		806.00
Boudreau, William A. & Patricia M.			
46 Sunset Ave., Plan 45 Lot 7	.30 A. Land & Bldgs.		806.00
Bourne, Clyfton W. & Alice J.			
RFD 2 Avery Rd.			
Baldwinsville, N.Y.			
25 High St. Plan 31 Lot 10-1	1.20 A. Land & Bldg.		434.00
Bousquet, Evelyn T.			
43 Brooks Place Plan 49 Lot 25	.23 A. Land & Bldg.		806.00
Bowden, Freeman N.			
600 West Center St. Plan 17 Lot 28-3	3.67 A. Land & Bldgs.		1,581.00
Bowden Homes Inc.			
Easton, Mass.			
Columbus Ave. Plan 58 Lot 1	4.45 A. Land		124.00
81 Columbus Ave. Plan 58 Lot 1-17	.69 A. Land & Bldg.		806.00

		Personal	Real Estate
85 Columbus Ave. Plan 58 Lot 1-18	.70 A. Land		124.00
89 Columbus Ave. Plan 58 Lot 1-19	.71 A. Land		124.00
93 Columbus Ave. Plan 58 Lot 1-20	.73 A. Land		124.00
96 Columbus Ave. Plan 58 Lot 1-21	.25 A. Land		31.00
92 Columbus Ave. Plan 58 Lot 1-22	.69 A. Land		124.00
Bowers, Peter D. & Marion C.			
395 No. Elm St. Plan 44 Lot 28	.95 A. Land & Bldgs.		992.00
Bowman, Robert W. & Shirley L.			
475 W. Center St. Plan 31 Lot 49	.55 A. Land & Bldgs.		868.00
Boyd, Bernice M. & Francis J.			
10 Aldrich Rd. Plan 58 Lot 1-4	.83 A. Land & Bldgs.		1,159.40
Boyd, Gary A. & Joan E.			
252 Spring St. Plan 44 Lot 26-4	.21 A. Land & Bldg		899.00
Boyd, Luke M. & Karolyn K.			
11 High St. Plan 31 Lot 9	.36 A. Land & Bldgs.		899.00
Boynton, Clarence E. & Margaret R.			
357 Spring St. Plan 44 Lot 13-1A 13-1	2.07 A. Land & Bldgs.		1,066.40
Bradford, Henry C. & Rosemary H.			
36 Progressive Ave. Plan 46 Lot 3-8	.52 A. Land & Bldg.		930.00
Brady, Thomas W. & Lillian E.			
113 Union St., Bridgewater South Main St. Plan 58 Lot 1	1.10 A. Land & B.Board & Diner		744.00
Braga, Joseph J. & Mary Ann R.			
572 No. Elm St. Plan 49 Lot 34-24 34-12, 34-11	.82 A. Land & Bldgs.		3,968.00
Braga, Joseph J. III & Joan L.			
282 Crescent St. Plan 30 Lot 2-3	.44 A. Land & Bldg.		1,023.00
Braga, Philomena P. for Braga, Joseph J. Jr. et al			
282 Crescent St. Maple St. Plan 12 Lot 51	.92 A. Land		.62
Braun, Karl I. & Alice D.			
11 Riverview Ave., Kingston Roosevelt Ave. Plan 49 Lot 6	.21 A. Land		31.00
Brawders, John J. & Nathalie M.			
310 South St. Plan 57 Lot 17-3	.43 A. Land & Bldgs.		992.00
Brazil, Maurice & Ida E.			
445 So. Main St. Plan 58 Lot 5-1	.31 A. Land & Bldg.		744.00
Brazil, Ralph E. & Grace M.			
20 Maolis Ave. Plan 44 Lot 24-1	.22 A. Land & Bldg.		669.60
Brennan, John E. & Marjorie P.			
255 Spring St. Plan 51 Lot 52-7	.95 A. Land & Bldg.		837.00
Brenton, Frank, Spector, Edward & Cooperman, Irwin, Trustees of Office Building Trust (Mammoth Mart)			
321 Manley St. Plan 21 Lot 25-8	11.22 A. Land & Bldg.		34,100.00
Bresciani, Guerini & Lorraine C.			
174 Wall St., Bridgewater East St. Plan 71 Lot 21, 5, 21-1	7.71 A. Land		62.00
Bridgewater Aluminum Co.			
280 So. Main St.		31.00	

		Personal	Real Estate
Bridgewater Savings Bank			
12 W. Center St. Plan 53 Lot 87	.32 A. Land & Bank		2,480.00
Bridgewood, William T. & Rita R.			
535 No. Elm St. Plan 49 Lot 39	.24 A. Land & Bldgs.		899.00
Brien, David J. & Linda A.			
291 South St. Plan 57 Lot 18-5	.69 A. Land & Bldgs.		899.00
Briggs, Lawrence F. & Ann F.			
131 Belmont St. Plan 75 Lot 1	2.05 A. Land & Bldg.		1,147.00
Britton, Russell D. & Charlotte L.			
189 Brooks Pl. Plan 46 Lot 6,6-2	3.50 A. Land & Bldgs.		390.60
Brockton, City of			
Sewage Dept. City Hall, Brockton			
Turnpike St. Plan 1 Lot 12	6.18 A. Land		372.00
Brockton Coffeemat Corp.			
354 No. Elm St. Plan 44 Lot 15-7	.21 A. Land & Bldgs.		899.00
Brockton Edison Co.			
Brockton			
No. Elm St. Plan 45 Lot 31-2	.57 A. Land	63,339.76	248.00
No. Main St. Plan 62 Lot 43-1	.42 A. Land		6.20
No. Main St. Plan 62 Lot 46	5.97 A. Land		12.40
Brockton Sand & Gravel Corp.			
Belmont St., South Easton			
off Turnpike St. Plan 1 Lot 3	.45 A. Land		31.00
Brockton Taunton Gas Co.			
Brockton, Ma		10,230.00	
Brogren, Arne A. & Irene G.			
17 Goldie Rd. Plan 42 Lot 6-8	.43 A. Land & Bldg.		1,209.00
Broman, Mattie A.			
348 No. Elm St. Plan 44 Lot 14	.63 A. Land & Bldgs.		837.00
Broman, Warren K. & Julia A.			
32 Sunset Ave. Plan 45 Lot 4-1	.69 A. Land & Bldgs.		855.60
Brooks, Arthur R. Jr. & Ruth A.			
596 Walnut St. Plan 25 Lot 41	1.10 A. Land & Bldgs.		806.00
Walnut St. Plan 24 Lot 49	1.11 A. Land		3.10
Walnut St. Plan 25 Lot 44	3.80 A. Land		62.00
Brophy, Dorothy A.			
210 South St. Plan 55 Lot 8-1	.69 A. Land & Bldg.		930.00
Brown, Edward J. & Arlene E.			
271 South Main St. Plan 59 Lot 7-1 7-1A	.40 A. Land & Bldg.		837.00
Brown, Howard L. & Lucy W.			
196 River St. Plan 54 Lot 16	.77 A. Land & Bldgs.		1,054.00
Brown, Jeanne F. (Trustee)			
120 South Main St. Plan 60 Lot 11	1.83 A. Land & Bldgs.		1,240.00
Brown, Leslie E. & Sarah F.			
349 W. Center St. Plan 42 Lot 3	.36 A. Land & Bldg.		868.00
Brown, Richard G. & Jeannine			
11 Roosevelt Ave. Plan 49 Lot 7	.31 A. Land & Bldg.		589.00
Brown, Stewart C. & Ann C.			
245 Aldrich Rd., Bridgewater			
Columbus Ave. Plan 58 Lot 4-1B	1.61 A. Land		12.40

		Personal	Real Estate
Brown, William R. & Anna B.			
178 So. Main St. Plan 60 Lot 13-8A	1.26 A. Land & Bldgs.		930.00
Brown, William R. Jr. & Carolyn E.			
482 No. Elm St. Plan 45 Lot 32-3	.28 A. Land & Bldgs.		744.00
Brown, James D. & Kathleen A.			
23 Wendell Ave. Plan 50 Lot 53	.37 A. Land & Bldg.		744.00
Bruce, Robert E. & Sandra P.			
95 Turnpike St. Plan 1 Lot 9-1	1.25 A. Land & Bldgs.		589.00
Bryan, Mariam M.			
4978 Vernon Springs Drive			
Atlanta, Georgia			
North Elm St. Plan 45 Lot 31-1	1.70 A. Land & Bldgs.		961.00
Bryant, Allen L. & Elaine F.			
272 North Elm St. Plan 44 Lot 25-8	.54 A. Land & Bldgs.		1,085.00
Bryant, Harvey L. & Myrtle J.			
49 Woodland Rd. Plan 63 Lot 29-1	.22 A. Land & Bldg.		620.00
Bucci, Leonard & Artemis			
148 West St. Plan 19 Lot 10-1	1.32 A. Land & Bldg.		1,116.00
Buckley, John T. & Diane			
171 High St., Bridgewater			
Mile Brook Rd. Plan 57 Lot 20-13	.51 A. Land		155.00
Buckley, John V.			
16 Purchase St. Plan 63 Lot 2-5	.29 A. Land & Bldg.		961.00
Buckley, Vincent V. & Minnie			
13 Merritt St. Plan 49 Lot 1	.39 A. Land & Bldgs.		806.00
Budris, William V. & Helen C.			
20 Ames St., Brockton			
W. Center & Lincoln Plan 32 Lot 7-1	3.68 A. Land		124.00
Bugbee, Thurl U. & Kathleen A.			
179 Thayer Ave., E. Bridgwater,			
Thayer Ave. Plan 74 Lot 29	.04 A. Land		1.24
Buker, Kenneth L. & Jeanne S.			
43 Francis Ave. Plan 43 Lot 3	1.33 A. Land & Bldg.		651.00
Buncey's, Inc.			
275 No. Main St. Plan 63 Lot 2-2	.29 A. Land & Bldg.		1,798.00
Burba, Theodore T.			
509 Spring St. Plan 28 Lot 40-1, 40-2	13.89 A. Land & Bldgs.		3,100.00
Spring St. Plan 28 Lot 39	9.23 A. Land		86.80
Burchill, Samuel M. & Nancy J.			
45 Forest St. Plan 54 Lot 3	9.10 A. Land & Bldgs.		905.20
Burdin, Thomas G. Jr. & Vernine L.			
800 W. Center St. Plan 8 Lot 15-1	.38 A. Land & Bldg.		1,054.00
Burke, Bernard J. & Madelyn T.			
101 Bedford St. Plan 59 Lot 6-5	.69 A. Land & Bldg.		961.00
Burke, Edwin M. & Cecelia A.			
16 Highland Ave. Plan 45 Lot 7-2	.31 A. Land & Bldg.		1,023.00
Burke, Raymond J. & Arlene F.			
34 High St. Plan 31 Lot 5	.22 A. Land & Bldg.		496.00
Burnap, Ralph A.			
102 Lincoln St. Plan 32 Lot 8	5.85 A. Land & Bldg.		527.00

		Personal	Real Estate
Burnap, Thomas H. & Joan C.			
413 East St. Plan 72 Lot 23	.77 A. Land & Bldgs.		719.20
Burnham, Florian B. & Phyllis E.			
48 Columbus Ave. Plan 58 Lot 6-1, 6-3	1.80 A. Land & Bldg.		899.00
Burnham, John & Phoebe J.			
31 Maolis Ave. Plan 51 Lot 3	.51 A. Land & Bldg.		713.00
Burns, Francis T.			
408 Washington St.			
S. Attleboro			
Turnpike St. Plan 1 Lot 9	14.45 A. Land		403.00
Burque, Loretta M. & Lamoreau, Doris M.			
16 North Main St. Plan 29 Lot 53	.61 A. Land & Bldgs.	99.20	1,736.00
26 West Center St. Plan 53 Lot 85	.54 A. Land & Bldgs.		992.00
Burrill, H. Kingman & Gertrude H.			
451 Matfield St. Plan 74 Lot 85	.73 A. Land & Bldgs.		806.00
Burroughs, Edgar J. C., Est			
c/o Charles Burroughs			
569 Bedford St., E. Bridgewater			
Beacon St. Plan 18 Lot 1-1	1.15 A. Land		49.60
Beacon St. Plan 18 Lot 2	3.34 A. Land		155.00
Beacon St. Plan 31 Lot 4	2.10 A. Land		155.00
Burt, William D. & Ruth L.			
19 Sinnott St. Plan 49 Lot 7	.29 A. Land & Bldgs.		682.00
Bussey, Rita			
22 South Elm St. Plan 41 Lot 2-4	.13 A. Land & Bldg.		961.00
Bystrom, Carl R. & Phyllis H.			
684 Manley St. Plan 1 Lot 1-2	2.25 A. Land & Bldgs.		595.20
Cacchione, Alexander			
300 So. Main St. Plan 59 Lot 5,5-5	17.80 A. Land & Bldgs.		992.00
Caffelle, Thomas E. & Lydia			
27 Maolis Ave. Plan 44 Lot 23-1, 22-1	.43 A. Land & Bldgs.		886.60
Calabrese, Raymond L. & Barbara J.			
165 W. Center St. Plan 53 Lot 78	.49 A. Land & Bldgs.		806.00
Calcagni, Edward J. & Joanne M.			
339 W. Center St. Plan 42 Lot 5, 4-1	.46 A. Land & Bldg.	62.00	1,364.00
Calef, Albert			
291 E. Center St. Plan 68 Lot 9-2A	.92 A. Land & Bldg.		899.00
Calhoun, Theodore W. & Gisela H.			
14 Hartshorn St. Plan 42 Lot 6-76	.43 A. Land & Bldg.		1,488.00
Caliri, Mario T.			
Holbrook (Walnut St.) Plan 48 Lot 76	9.25 A. Land		31.00
Calitri, Joseph F. & Doris C.			
River St. (45) Plan 53 Lot 11, 9-1	.59 A. Land & Bldgs.		837.00
17 Central Square Plan 53 Lot 13	.33 A. Land & Bldgs.	124.00	2,418.00
33 River St. Plan 53 Lot 86	2.03 A. Land & Bldgs.		880.40
Camarra, Fred W. & Grace E.			
222 Turnpike St., S. Easton			
Manley St. Plan 4 Lot 26-1	2.27 A. Land		37.20
Campanini, Robert J. & Gloria M.			
144 Brooks Place Plan 46 Lot 4-5	.36 A. Land & Bldg.		806.00

		Personal	Real Estate
Campbell, Arnold B. & Dorothy F.			
Rear-129 Bedford St. Plan 58			
Lot 1-11A, 1-18	.31 A. Land		31.00
Campbell, Boyd & Jennie			
18 Grant St. Plan 49 Lot 11	.41 A. Land & Bldg.		651.00
Cannizzaro, Frank G. & Judith A.			
61 Spring St. Plan 52 Lot 54-1, 55-1	1.20 A. Land & Bldgs.		992.00
Canzano, Nicholas J. d/b/a A-A Realty			
Thayer Ave. Plan 74 Lot 13	.60 A. Land & Bldg.		806.00
Canzano, Nicholas J. & Mary E.			
461-463 Matfield St. Plan 74 Lot 84, 84-1	.60 A. Land & Bldgs.		868.00
Ash St. Plan 69 Lot 12-2	1.24 A. Land		62.00
Cap, Joseph			
300 No. Elm St. Plan 44 Lot 25-14	.58 A. Land & Bldg.		620.00
Capolupo, Pasquale			
142 No. Main St. Plan 52 Lot 13	.34 A. Land & Bldgs.		1,767.00
West Center St. Plan 7 Lot 9	2.45 A. Land		6.20
Carbone, Roy & Regina E.			
228 Matfield St. Plan 67 Lot 51	.44 A. Land & Bldgs.		806.00
Carey, Francis A. & Kathleen A.			
35 Prospect St. Plan 42 Lot 5	1.08 A. Land & Bldg.		930.00
Carifio, Lewis K. & Patricia A.			
479 West St. Plan 5 Lot 2-4	1.54 A. Land & Bldg.		1,178.00
Carlson, Carl W. & Rebecca			
491 West St. Plan 5 Lot 2	8.87 A. Land & Bldgs.		1,054.00
Carlson, Clifford H. & Mae I.			
87 Brooks Place Plan 46 Lot 10	12.68 A. Land & Bldgs.	21.70	868.00
Brooks Place Plan 46 Lot 1	22.90 A. Land & Bldg.		372.00
Brooks Place Plan 46 Lot 2	.71 A. Land		62.00
Brooks Place Plan 46 Lot 11	1.22 A. Land		62.00
Carlson, Frances E.			
off Turnpike St. Plan 2 Lot 1 & 2	1.40 A. Land & Bldgs.		620.00
Carlson, Stanley O. & O. Janet			
295 South St. Plan 57 Lot 18-6	.69 A. Land & Bldg.		1,116.00
Carnes, Evelyn J. & George E.			
92 No. Main St. Plan 52 Lot 17	.19 A. Land & Bldgs.		899.00
Carriere, Arthur & Ann K.			
216 Howard St. Plan 53 Lot 7	4.69 A. Land & Bldg.		1,736.00
River St. Plan 18 Lot 54	.80 A. Land		31.00
Carrigan, Blanche E. & William			
26 Cyr St. Plan 67 Lot 4 & 5	.70 A. Land & Bldgs.		589.00
Carrigan, William C. & Mildred H.			
83 East St. Plan 67 Lot 20-2	.42 A. Land & Bldgs.		899.00
Carrozza, Anthony B. & Geraldine B.			
80 Copeland St. Plan 49 Lot 1-5	.32 A. Land & Bldg.		992.00
Copeland St. Plan 50 Lot 4-8	1.63 A. Land		62.00
Carrozza, Henry & Dorothy E.			
19 Norman Ave. Plan 63 Lot 18-13	.31 A. Land & Bldg.		837.00
Carver, Ralph B. Jr. & Marjorie A.			
384 No. Elm St. Plan 44 Lot 15-3	.36 A. Land & Bldgs.		775.00

		Personal	Real Estate
Cassiani, Carl R. & June L.			
48 Susan Rd., Brockton			
8 East St. Plan 67 Lot 73-19	.41 A. Land & Bldg.		434.00
Cassiani, Emma & Olga			
Wall St., Bridgewater			
Plots 20&21 Seven Oaks Plan 71,			
Lot 1	.18 A. Land		6.20
Plan 71 Lot 2	.17 A. Land		6.20
(Lots 22,23,24) Plan 71 Lot 2	.27 A. Land		12.40
(Plots 18, 19) Plan 71 Lot 2	.22 A. Land		12.40
East St. Plan 71 Lot 2-1	.17 A. Land		12.40
11,12,13,14 Seven Oaks Plan 71	.42 A. Land		12.40
Lot 4			
Cassidy, David J. & Bertha S.			
95 South Elm St. Plan 41 Lot 19-3	.70 A. Land & Bldg.		961.00
109 S. Elm St. Plan 41 Lot 19-2	.71 A. Land & Bldgs.		806.00
River St. Plan 41 Lot 18-6	4.20 A. Land		186.00
So. Elm St. Plan 40 Lot 18-4	32.23 A. Land		124.00
Catabia, Henry & Barbara L.			
202 W. Center St. Plan 41 Lot 69-4	.35 A. Land & Bldg.	62.00	1,023.00
Catrambone, Nicholas & Marion L.			
8 South St. Plan 54 Lot 1	1.50 A. Land & Bldgs.		837.00
Catrambone, Richard J. & Ann E.			
217 Spring St. Plan 51 Lot 52-10	.57 A. Land & Bldgs.		930.00
Cavacas, John			
69 Brooks Place Plan 49 Lot 32	.35 A. Land & Bldgs.		837.00
Cavanaugh, George L. & Augustine I.			
194 Beacon St. Plan 19 Lot 10-4	.21 A. Land & Bldg.		744.00
Cedergren, Leonice & Henrickson, Carole			
214 Hillberg Ave.			
Turnpike St. Plan 1 Lot 4-2	1.06 A. Land		93.00
East St. Plan 67 Lot 2-1	3.65 A. Land		186.00
Matfield St. Plan 74 Lot 76	.80 A. Land		24.80
Celia, Adolph L. & Joan M.			
44 Columbus Ave., Plan 58 Lot 6-2	.99 A. Land & Bldg.		849.40
Centrella, Carmine & Francis M.			
606 No. Elm St. Plan 49 Lot 34-18	.21 A. Land & Bldgs.		837.00
Chace, Raymond E. & Margaret I.			
281 Spring St. Plan 44 Lot 17-5	.22 A. Land & Bldgs.		775.00
Chadwick, Robert A. & Rose Marie			
358 Spring St. Plan 44 Lot 44	.58 A. Land & Bldgs.		793.60
Chadwick, LaForest W. & R. Lucille			
28 Union St. Plan 73 Lot 6	.46 A. Land & Bldgs.		713.00
Chafe, Lawrence R. & Joan E.			
590 No. Elm St. Plan 49 Lot 34-15	.24 A. Land & Bldg.		992.00
Chamberlain, David C. & Priscilla E.			
15 Norman Ave. Plan 63 Lot 18-14	.49 A. Land & Bldg.		930.00
Chamberlain, Henry M.			
26 South Elm St. Plan 41 Lot 2-2	.13 A. Land & Bldg.		434.00
Charves, John J. & Mary J.			
215 South St. Plan 55 Lot 10-1	5.00 A. Land & Bldgs.		1,860.00

		Personal	Real Estate
Chase, Helen M.			
28 Glenmere Ave. Plan 52 Lot 7 & 8	.20 A. Land & Bldg.		669.60
Chase, Virginia A.			
407 No. Elm St. Plan 44 Lot 29-2	.84 A. Land & Bldgs.		812.20
Chauncey, Dorothy M.			
157 No. Elm St. Plan 43 Lot 10	4.50 A. Land & Bldgs.		992.00
Chaves, Alfred J. & Lillian B.			
16 Commonwealth Ave. Plan 52 Lot 20	.21 A. Land & Bldgs.		961.00
Chaves, Amos E. Jr. & Rosemary			
71 Woodland Rd. Plan 63 Lot 12-2	1.43 A. Land & Bldgs.		620.00
Chaves, Arthur E. & Catherine			
6 Shagbark Rd. Plan 53 Lot 1-1	.40 A. Land & Bldg.		1,178.00
Chaves, Arthur E. & Catherine, Trustees of Colonial Realty Trust North Main St.			
78 No. Main St. Plan 53 Lot 24-1	.48 A. Land & Bldg.		1,984.00
Chaves, Arthur E. & Cochary, Thomas F. Trustees of Colonial Realty Trust North Main St.			
Turnpike St. Plan 1 Lot 1	5.00 A. Land		248.00
Walnut St. Plan 23 Lot 25	.82 A. Land		12.40
9 No. Main St. Plan 53 Lot 36 A	.53 A. Land & Bldg.		4,030.00
Chaves, James			
102 Brooks Place Plan 46 Lot 2-1	.31 A. Land & Bldgs.		806.00
Chaves, Mary M.			
49 Roosevelt Ave. Plan 49 Lot 10,11, 12,13,14	.99 A. Land & Bldgs.		806.00
Roosevelt Ave. Plan 49 Lot 9	.24 A. Land		31.00
Roosevelt Ave. Plan 49 Lot 19	5.00 A. Land		124.00
Chaves, Mary S.			
28 Sinnott St. Plan 49 Lot 12	.64 A. Land & Bldgs.		682.00
Cheney, Elva F.			
40 Plain St. Plan 75 Lot 4-6	.54 A. Land & Bldgs.		775.00
Plain St. Plan 75 Lot 4-10	.40 A. Land		62.00
Chester Homes Corp. c/o Americo Poliseno			
66 Chester Ave., Brockton			
off West St. Plan 30 Lot 17 & 21	3.97 A. Land		155.00
off West St. Plan 30 Lot 20	3.70 A. Land		124.00
off Crescent St. Plan 31 Lot 8-2	6.08 A. Land		74.40
Cheyunski, Adolph & Lillian J.			
743 W. Center St. Plan 7 Lot 12-2, 12-3, 12-4	.62 A. Land & Bldgs. and Pumps	62.00	1,705.00
Chilauskas, Algird & Edna A.			
511 West St. Plan 5 Lot 2-1	.52 A. Land & Bldg.		775.00
Child, Walter T. & Shirley T.			
20 Prospect St., Plan 42 Lot 72-5	.85 A. Land & Bldgs.		744.00
Childers, Richard M. & Eileen J.			
621 East St. Plan 72 Lot 27-1	.50 A. Land & Bldg.		620.00
Chisholm, Louise E.			
25 Union St. Plan 73 Lot 47-1	.69 A. Land & Bldg.		992.00

		Personal	Real Estate
Chisholm, Marjorie T.			
218 East St. Plan 73 Lot 47	21.12 A. Land & Bldgs.		1,909.60
East St. Plan 68 Lot 7	3.97 A. Land		93.00
off East St. Plan 68 Lot 7-1,7-5	14.72 A. Land		62.00
W. of East St. Plan 68 Lot 7-3	6.81 A. Land		248.00
East St. Plan 68 Lot 7-4	3.33 A. Land		12.40
East St. Plan 68 Lot 11	13.71 A. Land		248.00
Chisholm, Marjorie T.			
218 East St.			
East St. Plan 68 Lot 12	21.34 A. Land		124.00
East Center St. Plan 73 Lot 23-4	11.81 A. Land		62.00
East Center Plan 73 Lot 26	20.84 A. Land		93.00
off East St. Plan 73 Lot 46-2	.58 A. Land		6.20
East St. N. of house Plan 73 Lot 48-1	2.66 A. Land		124.00
off East St. Plan 73 Lot 50	1.43 A. Land		6.20
Chisholm, Thomas M. 3rd & Hazel I.			
175 East St. Plan 68 Lot 12-2	.69 A. Land & Bldg.		961.00
Chouinard, William			
279 Laurel St., Bridgewater			
Crescent St. Plan 31 Lot 6-3	1.48 A. Land		124.00
Christiansen, Paul D. & Sandra J.			
48 Huntington Ave., Brockton			
13 Goldie Rd. Plan 42 Lot 6-7	.43 A. Land & Bldg.		1,395.00
Chubbuck, David C. & Jo Ann F.			
218 Forest St. Plan 55 Lot 4-3	.62 A. Land & Bldgs.		806.00
Chubbuck, George W. & Verna M.			
26 Cross St. Plan 55 Lot 3	.20 A. Land & Bldgs.		889.70
Chuilli, Frank A. & Norma T.			
157 Thayer St., W. Bridgewater			
Thayer Ave. Plan 74 Lot 25	.16 A. Land		12.40
Churbuck, Bernard R. & Norma O.L.			
37 Thayer Ave. Plan 74 Lot 1-2	.25 A. Land & Bldg.		868.00
Ciccolo, Vincent A.			
84 Copeland St. Plan 49 Lot 1-3	1.51 A. Land & Bldgs.		806.00
Ciampa, William Guido			
7 Moraine St., Brockton			
W. Center St. Plan 42 Lot 1	.70 A. Land		93.00
Cicione, Eugene & Jennie E.			
264 Spring St. Plan 44 Lot 26-1	.30 A. Land & Bldg.		868.00
Clapp, Albert S. Jr. & Carol A.			
308 Matfield St. Plan 67 Lot 63 & 61-1	1.21 A. Land & Bldg.		744.00
Clark, Abigail P.			
17 Timothy Drive Plan 45 Lot 5-13	.73 A. Land & Bldg.		2,046.00
Clark, Donald E.			
398 Spring St. Plan 44 Lot 46	5.06 A. Land	15.50	62.00
Clark, Donald Edmund			
398 Spring St.			
Stoney Rd. Plan 44 Lot 8 & 63-3	8.70 A. Land		62.00
Clark, Everett C. & Miriam E.			
478 West St. Plan 5 Lot 5	.42 A. Land & Bldgs.		558.00

		Personal	Real Estate
Clark, Frederick W. & Ellen			
395 West St. Plan 5 Lot 38-2	.69 A. Land & Bldg.		1,240.00
Clark, Herbert J. & Katherine			
492 West St. Plan 5 Lot 3-1, 3-2	2.16 A. Land & Bldgs.		930.00
Clark, Howard E. Jr. & Lois E.			
520 No. Elm St. Plan 49 Lot 33-1	.19 A. Land & Bldgs.		731.60
Clark, Katherine W. & Donald E.			
398 Spring St. Plan 44 Lot 63-1	5.18 A. Land & Bldgs.		1,060.20
Clem, Edward N. & Beatrice L.			
37 No. Main St. Plan 53 Lot 35-3, 35-5	.28 A. Land & Bldgs.		682.00
Clement, Rachel S.			
101 East St. Plan 67 Lot 1	1.29 A. Land & Bldg.		1,240.00
Clooney, Raymond F. & Catherine M.			
411 Matfield St. Plan 74 Lot 87-1	1.25 A. Land & Bldg.		806.00
Cochary, Thomas F. & Virginia D.			
133 So. Main St. Plan 60 Lot 10-6	.54 A. Land & Bldg.	93.00	1,643.00
Coelho, Edward P. & Eleanor L.			
67 Maolis Ave. Plan 51 Lot 11	.43 A. Land & Bldgs.		961.00
Coelho, Robert A. & Elizabeth			
280 Crescent St. Plan 30 Lot 2-4	.70 A. Land & Bldg.		868.00
Coelho, Roger A. & Mary L.			
499 W. Center St. Plan 31 Lot 45	.18 A. Land & Bldgs.	93.00	837.00
Coelho, Roland A. & Marilyn Gross			
46 Sinnott St. Plan 49 Lot 16	.38 A. Land & Bldg.		837.00
Sinnott St. Plan 49 Lot 19-1	3.30 A. Land		18.60
No. Elm St. Plan 49 Lot 34-17	.21 A. Land & Bldg.		620.00
Coffey, Kathryn T.			
46 Matfield St. Plan 63 Lot 4-4	.21 A. Land & Bldg.		744.00
Coffin, Lorraine M.			
32 Cyr St. Plan 67 Lot 59	5.82 A. Land & Bldgs.		911.40
Coffman, Max			
25 Braemoor Rd., Brockton			
West St. Plan 5 Lot 8, 8-2	43.38 A. Land		2,480.00
Coffman, Max & Abdu, Louis			
25 Braemoor Rd., Brockton			
Manley St. Plan 20 Lot 40	18.56 A. Land		2,232.00
Manley St. Plan 20 Lot 41	7.38 A. Land		868.00
Manley St. Plan 21 Lot 25	13.50 A. Land		1,674.00
Manley St. Plan 21, 22 Lot 25-1A	2.64 A. Land		124.00
Manley St. Plan 21 Lot 50	2.23 A. Land		248.00
Manley St. Plan 22 Lot 25-5	4.00 A. Land		496.00
Manley St. Plan 22 Lot 25-7	10.98 A. Land		1,364.00
Cogswell, Helen E.			
1 Francis Ave. Plan 43 Lot 8 & 9	.34 A. Land & Bldgs.		930.00
30 Crescent St. Plan 43 Lot 24	4.19 A. Land		155.00
Cogswell, Peter F. & Mary L.			
15 Highland Ave. Plan 45 Lot 1	.36 A. Land & Bldgs.		992.00
Cogswell, Richard W. & Helen A.			
320 East St. Plan 73 Lot 42	1.33 A. Land & Bldgs.		775.00
Cogswell, Robert J. & Ruth A.			
295 W. Center St. Plan 42 Lot 14	.42 A. Land & Bldgs.		868.00

		Personal	Real Estate
Cohen, David J. & Barbara J.			
341 Highland Ave., Quincy			
3 S. Main St. Plan 53 Lot 18-4	.44 A. Land		620.00
Cole, Austin C. & Gladys P.			
260 Spring St. Plan 44 Lot 26-2	.42 A. Land & Bldg.		992.00
Cole, Harold E. & Norma E.			
52 Commonwealth Ave. Plan 52 Lot 13, 14, 8-1	.32 A. Land & Bldgs.		868.00
Cole, Rowland F. & Bessie I.			
380 No. Elm St. Plan 44 Lot 15-2	.37 A. Land & Bldgs.		620.00
Coleman, Marian S.			
73 Ash St. Plan 60 Lot 6-5	1.44 A. Land & Bldg.		341.00
Coleman, Mary E.			
311 Matfield St. Plan 67 Lot 73-18	1.00 A. Land & Bldgs.		930.00
Coleman, Olive V.			
80 Matfield St. Plan 63 Lot 8	.24 A. Land & Bldg.		341.00
Collins, Peter H. & Ann M.			
9 Hartshorn St. Plan 42 Lot 6-59	.43 A. Land & Bldg.		1,364.00
Collins, Richard S. & Jean M.			
37 High St. Plan 31 Lot 2	.18 A. Land & Bldg.		496.00
Colombo, Louis M. & Blanche J.			
534 W. Chestnut St., Brockton off Walnut St. Plan 48 Lot 74	.77 A. Land		12.40
Comerford, Richard B. & Priscilla R.			
60 Clinton Rd. Plan 39 Lot 102-8	.18 A. Land & Bldg.		310.00
Clark, Richard & Beatrice E.			
87 Thayer Ave. Plan 74 Lot 18,19-1	.55 A. Land & Bldg.		1,054.00
Comerford, Richard B. & Priscilla R.			
60 Clinton Rd.			
Clinton Rd. Plan 39 Lot 102-9, 102-12	.29 A. Land		18.60
Component Mfg. Service Inc.			
1 Component Park			
Commonwealth Ave. Plan 52 Lot 10-1	5.00 A. Land		496.00
Conant, H. Page & Frances W.			
45 South Elm St. Plan 41 Lot 20-6	.32 A. Land & Bldg.		837.00
Conant, John A. & Elsie M.			
156 Crescent St. Plan 43 Lot 17	1.03 A. Land & Bldgs.		570.40
Conniff, Margaret L.			
395 East Center St. Plan 73 Lot 24, 23-1	6.82 A. Land & Bldgs.		775.00
Connolly, Joseph & Sophie			
520 Spring St. Plan 28 Lot 39-2	.63 A. Land & Bldg.		1,085.00
Connor, George L. & Eleanor F.			
37 Highland Ave. Plan 45 Lot 5-3	.93 A. Land & Bldg.		775.00
Cook, Albert B. & Thelma C.			
486 W. Center St. Plan 17 Lot 1-1	.38 A. Land & Bldg.		744.00
488 W. Center St. Plan 17 Lot 37	.35 A. Land & Bldgs.		682.00
Copeland, Charles L., Capper, J. Linwood & Lehtola, Ralph L.			
941 Plymouth St., Bridgewater			

		Personal	Real Estate
Manley St. Plan 3 Lot 22, 23-1	22.29 A. Land		930.00
Manley St. Plan 4 Lot 29, 29-1 29-2, 29-3	9.59 A. Land		620.00
Manley St. Plan 4 Lot 54, 31	13.99 A. Land		310.00
Copeland, Frank E. & Francis I.			
551 Walnut St. Plan 25 Lot 47-1	3.32 A. Land & Bldgs.		837.00
Copeland, Myrtle L. & Moore, Marion E.			
541 Walnut St. Plan 24 Lot 54	.89 A. Land & Bldgs.		992.00
Corbett, James L. & Theresa M.			
21 Crescent St. Plan 44 Lot 30	.21 A. Land & Bldgs.		744.00
Corbett, Winslow T. & Mabel L.			
383 Crescent St. Plan 31 Lot 25 & 26	3.71 A. Land & Bldgs.		837.00
Corbo, William A. & Marie O.			
13 Timothy Drive Plan 45 Lot 5-12	.71 A. Land & Bldg.		1,860.00
Corcoran, Kathryn E.			
137 Winifred Rd., Brockton			
Walnut St. Plan 48 Lot 77	41.35 A. Land		186.00
Cordeiro, Manuel M.			
579 Oak St., Bridgewater			
off East St. Plan 71 Lot 15	16.67 A. Land		37.20
Corey, Francis & Alice			
20 Hillside Ave. Plan 41 Lot 14	.23 A. Land & Bldg.		744.00
Corkum, Annie			
Turnpike St., So. Easton			
off Manley St. Plan 4 Lot 28	23.23 A. Land		62.00
off Manley St. Plan 4 Lot 35	18.77 A. Land		62.00
off Manley St. Plan 4 Lot 36	5.02 A. Land		37.20
Corkum, Clarence A., Est of			
70 Lincoln St., N. Easton			
Pleasant Plan 8 Lot 4	12.14 A. Land		15.50
Corkum, Wilson L. & Annie W.			
Turnpike St., S. Easton			
Manley St. Plan 4 Lot 26	27.50 A. Land		99.20
Manley St. Plan 3 Lot 18	.63 A. Land		1.24
Corr, Brian E. & Patricia G.			
95 Pleasant St. Plan 8 Lot 3-2D	.49 A. Land & Bldg.		899.00
Correa, Nellie M.			
103 Copeland St. Plan 49 Lot 13, 13-1	1.06 A. Land & Bldgs.		1,457.00
Copeland St. Plan 49 Lot 12-1	.40 A. Land		6.20
Copeland St. Plan 49 Lot 14	1.82 A. Land		37.20
Couite, Manuel A. & Mary E.			
93 Copeland St. Plan 49 Lot 15, 15-1	.96 A. Land & Bldgs.		2,139.00
Couite, William A. & Ruth E.			
39 Copeland St. Plan 49 Lot 38, 38-5, 38-6	3.16 A. Land & Bldg.		806.00
Copeland St. Plan 49 Lot 1, 1-6, 3	24.99 A. Land & Bldgs.		1,457.00
Copeland St. Plan 49 Lot 38-9	11.75 A. Land & Bldg.		316.20

		Personal	Real Estate
Court Realty Inc.			
567 Pleasant St., Brockton			
855 No. Main St. Plan 65 Lot 76, 77, 84	15.19 A. Land & Bldgs.		7,750.00
787 No. Main St. Plan 65 Lot 76-1	.71 A. Land & Bldg.		1,519.00
Courtemanche, Geraldine J.			
141 Bedford St. Plan 58 Lot 1-8, 1	1.45 A. Land & Bldg.		1,116.00
Couture, Horace A. & Carlene A.			
122 Spring St. Plan 52 Lot 57-7	1.30 A. Land & Bldg.		620.00
Cox, George H. & Ruth			
151 South Elm St. Plan 40 Lot 15	3.49 A. Land & Bldg.		527.00
Cox, William E. & Lillian M.			
22 Emerson Ave. Plan 60 Lot 9, 10	.45 A. Land & Bldgs.		682.00
Craddock, Sarah M. & Carver, Marjorie A.			
519 Manley St. Plan 23 Lot 12	.83 A. Land & Bldg.		620.00
Craig, Edward C. & Bertha D.			
96 Prospect St. Plan 42 Lot 18	.42 A. Land & Bldg.		1,085.00
Cranshaw, Brooks G. & Barbara J.			
600 Walnut St. Plan 25 Lot 41-1	.44 A. Land & Bldg.		527.00
Crealese, Albert & Claire D.			
89 Maolis Ave. Plan 51 Lot 15	.44 A. Land & Bldg.		961.00
Crean, Richard J. & Barbara A.			
45 South Main St. Plan 53 Lot 20	.85 A. Land & Bldgs.		1,085.00
Crimmins, Brian F. & Saranne S.			
369 No. Elm St. Plan 44 Lot 22	.24 A. Land & Bldg.		930.00
Crimmins, Robert H. & Ann T.			
Mail To Ann T. King			
68 Walnut St. Plan 2 Lot 6-5	.26 A. Land & Bldg.		899.00
Crocker, John W. & Lucy A.			
427 No. Elm St. Plan 50 Lot 41-4	.71 A. Land & Bldgs.		719.20
Cross, Edward D. & Priscilla A.			
55 Sunset Ave. Plan 45 Lot 20	.53 A. Land & Bldgs.		1,147.00
Crowell, Bruce E. & Betty Ann			
144 West St. Plan 19 Lot 10-2, 10-3	.71 A. Land & Bldgs.		1,023.00
Crowley, Cornelius F. & Edward J.			
409 Walnut St. Plan 25 Lot 42	16.67 A. Land	124.00	248.00
Walnut St. Plan 25 Lot 42-1	14.66 A. Land		93.00
Crowley, Daniel F., Est of			
409 Walnut St. Plan 24 Lot 52	4.80 A. Land & Bldgs.		713.00
Manley St. Plan 3 Lot 19	4.18 A. Land		9.30
Walnut St. Plan 25 Lot 45	2.69 A. Land		62.00
Walnut St. Plan 25 Lot 46	9.18 A. Land		186.00
Crowley, Edward J. & Rachell E.			
Walnut St. Plan 23 Lot 23	18.65 A. Land		682.00
Crowley, Francis, Daniel & Edward			
460 Linwood St., Brockton			
Walnut St. Plan 24 Lot 48	9.28 A. Land		93.00
Crowley, Mary V.			
347 East St. Plan 68 Lot 3, 6	2.02 A. Land & Bldgs.		713.00

		Personal	Real Estate
Crowley, William E.			
217 No. Elm St. Plan 43 Lot 11-1	1.51 A. Land & Bldgs.		1,072.60
Crowley, William E. & Leah			
217 No. Elm St. Plan 43 Lot 11-7	.59 A. Land & Bldg.		43.40
No. Main St. Plan 53 Lot 29-1	.12 A. Land & Bldg.		1,736.00
Cruz, Edward F. & Mary A.			
139 So. Main St. Plan 60 Lot 10-8	.46 A. Land & Bldg.		1,054.00
Cudmore, David W. & Nancy R.			
73 Plain St. Plan 75 Lot 10-1	.35 A. Land & Bldg.		992.00
Cudmore, Richard L. & Patricia A.			
140 Samuel Ave. Plan 47 Lot 60-4	1.22 A. Land & Bldg.		3,100.00
Cummings, Faith			
455 W. Center St.			
Spring St. Plan 21 Lot 9	6.28 A. Land		18.60
Cummings, Theodora Est. of			
455 W. Center St. Plan 31 Lot 51	.62 A. Land & Bldgs.		700.60
Cunningham, Martin			
No. Raynham			
Maple St.-swamp Plan 13 Lot 61	1.11 A. Land		3.10
Scotland St. Plan 13 Lot 36	2.57 A. Land		6.20
Curley, Francis V. & Margaret M.			
54 Pine Crest Rd. Plan 63 Lot 4-27	.65 A. Land & Bldg.		868.00
Curran, Alfred T. & Marilyn			
578 No. Elm St. Plan 49 Lot 34-13	.24 A. Land & Bldg.		775.00
Currie, William A. & Mary			
42 Francis Ave. Plan 43 Lot 12-13	.52 A. Land & Bldgs.		868.00
No. Elm St. Plan 43 Lot 9-5	.26 A. Land		62.00
Curtis, Edna W.			
44 W. Center St. Plan 53 Lot 84-1	.26 A. Land & Bldgs.		1,010.60
Cyr, George Earle & Gertrude Mary			
15 Vital Ave. Plan 67 Lot 3	.63 A. Land & Bldgs.		899.00
D & H Auto Body Co. West Center St.		37.20	
Dacey, John A. & Marion L.			
415 West St. Plan 5 Lot 8-1	.69 A. Land & Bldgs.		806.00
Dairylee, Inc.			
585 Manley St. Plan 24 Lot 10-1A	.45 A. Land & Dairy Plant	2,604.00	4,278.00
593 Manley St. Plan 24 Lot 10-3	.43 A. Land		93.00
Dahlborg Funeral Homes, Inc.			
225 So. Main St. Plan 60 Lot 9-2	2.29 A. Land & Bldg.		1,240.00
Dale, Jon G. & Nancy E.			
157 Turnpike St. Plan 2 Lot 16-4	.43 A. Land & Bldg.		1,116.00
Daley, Arthur J. & Dianne G.			
16 Scotland St. Plan 34 Lot 13-2	1.29 A. Land & Bldgs.		930.00
Daley, Robert C. & Jeanne C.			
287 So. Main St. Plan 59 Lot 7	.59 A. Land & Bldg.		1,116.00
Dalton, George M. & Loretta			
110 Prospect St. Plan 42 Lot 20	.38 A. Land & Bldg.		806.00
Dalton, Malcolm S. & Evelyn			
38 Pine Crest Rd. Plan 63 Lot 4-20	.39 A. Land & Bldg.		899.00
Daley, John F. & M. Louise			
315 No. Elm St. Plan 44 Lot 26-13	.43 A. Land & Bldg.		930.00

		Personal	Real Estate
D'Amadio, Angelo & Angelina			
18 Emerson Ave. Plan 60 Lot 11	.33 A. Land & Bldgs.		582.80
D'Ambrosia, Antonio & Nicoline			
2 Plain St. Plan 75 Lot 8, 8-1	1.54 A. Land & Bldg.		961.00
D'Ambrosia, Bernardo, J. & Ruth E.			
30 Belmont St. Plan 75 Lot 8-3	.60 A. Land & Bldgs.		961.00
Damon, Dennis W. & Gladys W.			
19 Ellis Ave. Plan 41 Lot 2	.48 A. Land & Bldgs.	124.00	1,364.00
Damon, Henry A. & Bevin, Allen & Hattie			
40 Clinton Rd. Plan 39 Lot 102-1	.18 A. Land & Bldg.		248.00
Danforth, Madeline R.			
26 Kenneth St. Plan 51 Lot 10-11	.82 A. Land & Bldg.		527.00
Danforth, Ralph P.			
212 South St. Plan 55 Lot 8-2	.43 A. Land & Bldgs.		961.00
D'Arpino, John A. & Carolyn L.			
16 Taylor Ave., Brockton			
Timothy Drive Plan 45 Lot 5-10	.72 A. Land		310.00
D'Arpino, L. Louis & B. Mary			
59 Pinecrest Rd. Plan 63 Lot 4-23	.54 A. Land & Bldg.	74.40	1,085.00
21 No. Main St. Plan 53 Lot 35-1	.19 A. Land & Bldgs.		868.00
15 No. Main St. Plan 53 Lot 36-1	.13 A. Land & Bldg.		1,426.00
Dauernheim, Melville E.			
38 Davison Lane East, West Islip, N.Y.			
136 Lincoln St. Plan 32 Lot 10	15.50 A. Land & Bldgs.		2,418.00
Davey, George F. & Dorothy M.			
297 W. Main St. Avon			
56 Plain St. Plan 75 Lot 4-8	.61 A. Land & Bldgs.		682.00
David, Carmela L.			
400 So. Main St. Plan 59 Lot 6-1	1.42 A. Land & Bldg.		1,147.00
Davies, Willis R. & Jessie M.			
279 Rockland St., Brockton			
144 Samuel Ave. Plan 47 Lot 60-5	1.06 A. Land		496.00
Davis, Clifford S.			
9 Noyes Ave., Brockton			
36 W. Center St. Plan 53 Lot 84	1.76 A. Land & Bldg.		1,240.00
Davison, Philip E.			
65 Pleasant St. Plan 8 Lot 3-1	3.28 A. Land & Bldgs.		775.00
Davock, Bessie L.			
524 No. Elm St. Plan 42 Lot 75	.19 A. Land & Bldgs.		930.00
Davock, Richard E. & Claire M.			
197 W. Center St. Plan 42 Lot 75	7.50 A. Land & Bldgs.		2,294.00
Dean, Alice M., Est. of			
255 Pleasant St. Plan 16 Lot 64	17.86 A. Land & Bldgs.		992.00
Pleasant St. Plan 16 Lot 64-2	.09 A. Land		.06
S. Elm St. Plan 64-3	5.30 A. Land		12.40
Dean, Henry Jr.			
42 Clinton Rd. Plan 39 Lot 102-2, 102-11	.89 A. Land & Bldgs.		341.00
DeArruda, Arthur M. & Judith A.			
23 Pleasant St. Plan 8 Lot 2	.23 A. Land & Bldgs.		899.00
Dearth, Corine M.			
32 Wendell Ave. Plan 50 Lot 56, 58	.26 A. Land & Bldgs.		651.00

		Personal	Real Estate
De Costa, Frederick A. & June S.			
126 Copeland St. Plan 50 Lot 3-4	.40 A. Land & Bldgs.		1,035.40
Deiley, Edwin J. A. & Lois Ann			
319 Crescent St. Plan 30 Lot 5	19.19 A. Land & Bldgs.		644.80
DeKoning, John & Bette L.			
689 High St., Bridgewater			
63 Brooks Place Plan 49 Lot 29	.21 A. Land & Bldgs.		713.00
Delaney, Walter M.			
73 West St. Plan 31 Lot 8-1A, 28-10	.30 A. Land & Bldg.		682.00
DeLorenzo, Owen J. & Mary C.			
Thayer Ave., E. Bridgewater			
Thayer Ave. Plan 74 Lot 21	.30 A. Land		12.40
Del's Hair Styling Salon			
Center Shopping Plaza		155.00	
Demers, Rodman C. & Viola E.			
256 Matfield St. Plan 67 Lot 53	.55 A. Land & Bldgs.		806.00
DeMolles, Anthony F. & Julia M.			
463 Manley St. Plan 23 Lot 16	2.01 A. Land & Bldg.		310.00
428 Manley St. Plan 2 Lot 17, 16	36.14 A. Land & Bldgs.		1,069.50
Manley Plan 2 Lot 6	15.91 A. Land		372.00
Manley St. Plan 2 Lot 21	2.68 A. Land		62.00
Manley St. Plan 2 Lot 22	1.84 A. Land		12.40
Manley St. Plan 3 Lot 17	2.56 A. Land		6.20
Manley St. Plan 21 Lot 55	1.98 A. Land		6.20
Manley St. Plan 21 Lot 24	10.61 A. Land		1,240.00
Manley St. Plan 22 Lot 30	4.27 A. Land & Bldgs.		917.60
Walnut St. Plan 23 Lot 26	6.78 A. Land		37.20
Walnut St. Plan 23 Lot 27	3.47 A. Land		31.00
DeMont, Elroy C. & Elizabeth M.			
68 Pine Crest Rd. Plan 63 Lot 4-30	.99 A. Land & Bldgs.		961.00
Denenberg, Alvin G. & Carolyn R.			
191 Forest St. Plan 40 Lot 5-2	.85 A. Land & Bldg.		1,395.00
Dentch, William & Beverly K.			
32 Hillside Ave. Plan 41 Lot 11	.31 A. Land & Bldg.		1,240.00
Denzer, Harold O. & Marilyn			
14 Merritt St. Plan 49 Lot 5,6	.46 A. Land & Bldgs.		899.00
Deraney, Richard E. & Priscilla A.			
7 Boblink St., W. Roxbury			
Union St. Plan 73 Lot 1	11.90 A. Land		248.00
Derkevorkian, Paul George			
50 W. Park St., Brockton			
Ash St. Plan 69 Lot 12, 12-3	28.05 A. Land		93.00
Derocher, Robert J. & Arlene A.			
Trustees of Derocher Twin Realty Trust			
256 So. Elm St. Plan 33 Lot 9	.87 A. Land & Bldgs.		1,023.00
78 Woodland Rd. Plan 63 Lot 28-1	.33 A. Land & Bldgs.		620.00
Destito, Mabel E.			
230 So. Elm St. Plan 33 Lot 10-1	.33 A. Land & Bldgs.		806.00
Dever, Hugh & Marion F.			
311 W. Center St. Plan 42 Lot 10	.35 A. Land & Bldgs.		806.00

		Personal	Real Estate
DeVine, Eugene R. & Alma F.			
333 No. Main St. Plan 63 Lot 2-4	.46 A. Land & Bldg.		1,085.00
Dias, Robert & Lillian A.			
29 Cross St. Plan 54 Lot 7-2	.69 A. Land & Bldg.		1,023.00
DiBattista, Comillo P. & Christina M.			
22 Keenan St. Plan 59 Lot 9-1	1.00 A. Land & Bldgs.		806.00
DiCorpo, Louis A. & Alice R.			
137 Bryant St. Plan 54 Lot 4	1.05 A. Land & Bldg.		1,395.00
Diernbach, Robert R. Jr. & Marcella			
46 Clinton Rd. Plan 39 Lot 102-3	.14 A. Land & Bldg.		403.00
Dillenschneider, Rose E.			
448 No. Elm St. Plan 45 Lot 31	3.98 A. Land & Bldgs.		694.40
Dillenschneider, Rose A.			
448 No. Elm St.			
W. Center St. Plan 53 Lot 78-2, 78-3	.24 A. Land & Shop	18.60	217.00
Diman, Irene G.			
269 South St. Plan 56 Lot 15-3	.91 A. Land & Bldg.		992.00
482 E. Center St. Plan 73 Lot 21-1	1.70 A. Land		31.00
DiMascio, Orlando			
688 Torrey St., Brockton			
Turnpike St. Plan 1 Lot 2	.11 A. Land		18.60
Dirksen, Donovan L. & Jeanette			
38 Hartshorn St. Plan 42 Lot 82	.43 A. Land & Bldg.		1,860.00
DiStefano, Anthony A. & Georgianna E.			
137 East St. Plan 68 Lot 12-1	2.07 A. Land & Bldgs.		1,922.00
Doane, William M. Jr. & Judith M.			
60 Maolis Ave. Plan 50 Lot 16	.27 A. Land & Bldg.		775.00
Dodge, Robert E. & Bissonnette, Vincent			
181 So. Main St. Plan 60 Lot 9-4	1.38 A. Land & Garage	217.00	2,170.00
Domingos, Anthony S. & Irena Rena			
91 Oak St., Bridgewater			
So. Main St. Plan 71 Lot 16	7.49 A. Land		31.00
Donndelinger, Vincent J. & Nancy E.			
294 South St. Plan 57 Lot 17-2	.43 A. Land & Bldg.		899.00
Douglas, Robert B. & Martha J.			
269 No. Elm St. Plan 44 Lot 26-8	.75 A. Land & Bldgs.		1,147.00
Downs, Phyllis M.			
135 No. Main St. Plan 62 Lot 40	1.28 A. Land & Bldgs.		806.00
Doyle, John E. & Carolyn M.			
20 Barbara Rd., Randolph			
2 Timothy Drive Plan 45 Lot 5-15	1.27 A. Land		310.00
Doyle, Richard W. & Alice J.			
249 South St. Plan 56 Lot 16-5	.41 A. Land & Bldg.		1,054.00
Droukas, Charles K. & Mildred			
25 Cross St. Plan 54 Lot 7-3	.85 A. Land & Bldg.		1,023.00
Droukas, Nicholas & Dorothy M.			
110 East St. Plan 74 Lot 51-1	6.30 A. Land & Bldg.		1,860.00
Matfield St. Plan 74 Lot 75	2.47 A. Land		12.40
Dunbar, Walter C. & Edith H.			
22 Ellis Ave. Plan 41 Lot 13	.22 A. Land & Bldgs.		961.00
Dufault, John E.			
Rear 19 AA Vital Ave. Plan 67 Lot 4-5	.08 A. Land & Bldg.		37.20

		Personal	Real Estate
Dufault, Marie E. & Frank J. M.			
547 Manley St. Plan 24 Lot 7	3.71 A. Land & Bldgs.		992.00
Dufault, Rose G.			
19A Vital Ave. Plan 67 Lot 4-2	.08 A. Land & Bldg.		527.00
Dumais, Theodore E. & Laura			
48 Plain St. Plan 75 Lot 4-7	.56 A. Land & Bldgs.		700.60
Dunlevy, Thomas W. & Patricia A.			
51 Maolis Ave. Plan 51 Lot 8	.32 A. Land & Bldgs.		868.00
Dunn, Lena F. & Doty, Alice E.			
161 Ash St. Plan 60 Lot 6,16,6-8 6-9, 6-10, 6-11, 6-12, 6-13	23.68 A. Land & Bldg.		868.00
Duquette, Donald F. & Barbara M.			
47 Brooks Place Plan 49 Lot 26, 27	.43 A. Land & Bldg.		744.00
Duquette, Edson R. & Esther			
384 So. Elm St. Plan 33 Lot 7-6	.44 A. Land & Bldg.		1,333.00
Dwyer, Robert & Mary			
241 South St. Plan 56 Lot 16-2	.35 A. Land & Bldg.		899.00
Dwyer, Virginia A.			
632-634 No. Elm St. Plan 49 Lot 35-1	,50 A. Land & Bldg.		1,023.00
Eagan, Marjorie			
327 Matfield St. Plan 67 Lot 73-6	.82 A. Land & Bldg.		806.00
Earle, George A.			
160 No. Elm St. Plan 43 Lot 8	1.73 A. Land & Bldgs.		818.40
East Shopping Center Realty Trust (Stanton W. Davis, Robert L. Eklund, & Halsey Davis, Trustees (BPM) P.O. Box No. 751, Brockton			
North Main St. Plan 49 Lot 2, 1-7, 1-2	28.80 A. Land		6,200.00
828 No. Main (Mars)			28,210.00
832 No. Main (First County Nat.Bank)			1,116.00
836 No. Main (Stitching Post)			744.00
840 No. Main (Kenneth's)			744.00
844 No. Main (Gino of Italy)			372.00
848 No. Main (Vacant)			1,116.00
852-56 No. Main (Super Drug)			3,038.00
860 No. Main (Hallisey)			1,550.00
820 No. Main (Gas St.)			310.00
Earle, George J. & Muriel			
506 No. Elm St. Plan 45 Lot 32,32-1 32-2	5.14 A. Land & Bldgs.		1,333.00
Eastern States Realty Corp. 43 Fairmount Ave., Hyde Park			
420 West St. Plan 5 Lot 7	20.16 A. Land & Bldg.		5,270.00
Easton, Alton J. & Hazel M.			
75 Bedford St. Plan 59 Lot 5	1.94 A. Land & Bldgs.		713.00
Eaton, Alton S. & Florence K.			
141 Crescent St. Plan 43 Lot 18	6.17 A. Land & Bldg.		682.00
Crescent St. Plan 43 Lot 16-1	.58 A. Land		93.00
Crescent St. Plan 43 Lot 19	.19 A. Land		31.00
Eaton, Aubrey			
56 Pleasant St. Plan 17 Lot 9-2	.78 A. Land & Bldgs.		713.00

		Personal	Real Estate
Eaton, Donald C. & Janice A.			
311 South St. Plan 57 Lot 18-3	.64 A. Land & Bldgs.		663.40
Eaton, John R. & Lucy M.			
2 Norman Ave. Plan 63 Lot 18-1	.24 A. Land & Bldg.		992.00
Eaton, P. Douglas Sr.			
2 Prospect St. Plan 42 Lot 72-4	.44 A. Land & Bldg.		1,240.00
Eckstrom, Robert S. & Meredith A.			
208 Matfield St. Plan 63 Lot 18-A	.25 A. Land & Bldgs.		1,023.00
Edson, Bruce D. & Greta J.			
247 Spring St. Plan 51 Lot 52-2	1.05 A. Land & Bldg.		837.00
Edson, Donald M. & Joyce A.			
525 Spring St. Plan 28 Lot 40-3	5.62 A. Land & Bldgs.		868.00
Edson, Mabel A.			
288 No. Elm St. Plan 44 Lot 25-11	.56 A. Land & Bldgs.		322.40
Edson, Minot A. & Arlene K.			
380 W. Center St. Plan 32 Lot 58-3, 58-5	.71 A. Land & Bldgs.	62.00	1,023.00
East St. Plan 67 Lot 2	4.05 A. Land & Trailer		186.00
Edwards, Terry Lee			
244 East Main St., Avon			
West & Manley St. Plan 19 Lot 13-12, 13-13, 13-14	8.00 A. Land		1,550.00
Edlund Greenhouses		186.00	
495 E. Center St.			
Egan, William J. & Mary J.			
1180 Beacon St., Brookline			
off Walnut St. Plan 48 Lot 79	4.98 A. Land		12.40
off Walnut St. Plan 48 Lot 80	6.16 A. Land		12.40
off Walnut St. Plan 48 Lot 86	.57 A. Land		3.10
Eldridge, Horace F. & Genevieve			
40 Ellis Ave. Plan 41 Lot 9	.21 A. Land & Bldg.		620.00
Eldridge, John C. & Alison F.			
15 Hillside Ave. Plan 41 Lot 1, 2	.39 A. Land & Bldgs.		1,060.20
Emberg, Roland W. & Doris J.			
282 South St. Plan 57 Lot 20-1A, 20-1B	.74 A. Land & Bldg.		1,054.00
Emerson, Walter H. & Evelyn R.			
269 Matfield St. Plan 67 Lot 71, 73-12	2.77 A. Land & Bldgs.		582.80
Eng, Eleanor			
270 So. Main St. Plan 59 Lot 5-2	1.20 A. Land & Rest.		2,790.00
Eng. James & Eleanor R.			
28 Mile Brook Rd. Plan 57 Lot 17-7	.43 A. Land & Bldg.		1,798.00
266 So. Main St. Plan 59 Lot 5-1	.60 A. Land & Bldg.		930.00
English, Russell B. & Dorothy T.			
20 Aldrich Rd. Plan 58 Lot 1-9	.69 A. Land & Bldg.		1,178.00
Ensher, Charles I. & Laurene S.			
700 W. Center St. Plan 8 Lot 17 & 17-2	10.25 A. Land & Bldgs.		1,426.00
Ensher, Virginia			
175 Lincoln St. Plan 16 Lot 62	28.65 A. Land & Bldg.		1,240.00

		Personal	Real Estate
Erbeck, Andrew P. & Claire L.			
75 Bryant St. Plan 60 Lot 5	12.38 A. Land & Bldgs.		1,041.60
Bryant St. Plan 60 Lot 12	39.87 A. Land & Bldgs.		992.00
Erbeck, David P. & Priscilla			
70 Ash St. Plan 60 Lot 5	3.15 A. Land & Bldgs.		496.00
Estabrooks, Everett L. & Janet R.			
45 Howard St. Plan 52 Lot 4	1.07 A. Land & Bldg.		1,240.00
Estabrooks, Norman W. & Gertrude W.			
378 E. Center St. Plan 72 Lot 40	.95 A. Land & Bldg.		1,085.00
W. Center St. Plan 8 Lot 16, 16-1 16-2, 16-3	46.10 A. Land & Bldgs.		2,821.00
66 Pleasant St. Plan 17 Lot 8	.24 A. Land & Bldgs.		452.60
W. Center St. Plan 8 Lot 15 & 23	20.35 A. Land		136.40
W. Center St. Plan 8 Lot 24	3.55 A. Land		6.20
Pleasant St. Plan 8 Lot 25	3.75 A. Land		6.20
W. Center St. Plan 8 Lot 26	3.76 A. Land		6.20
W. Center St. Plan 9 Lot 11	2.57 A. Land		3.10
W. Center St. Plan 9 Lot 13	2.34 A. Land		3.10
W. Center St. Plan 9 Lot 14	3.20 A. Land		6.20
W. Center St. Plan 9 Lot 15	2.91 A. Land		3.10
W. Center St. Plan 9 Lot 16	15.71 A. Land		18.60
W. Center St. Plan 9 Lot 17	5.24 A. Land		6.20
W. Center St. Plan 9 Lot 18	7.54 A. Land		12.40
W. Center St. Plan 9 Lot 19	14.70 A. Land		18.60
W. Center St. Plan 9 Lot 20	10.34 A. Land		12.40
W. Center St. Plan 9 Lot 21	13.37 A. Land		18.60
W. Center St. Plan 9 Lot 22	6.39 A. Land		6.20
W. Center St. Plan 9 Lot 23	4.41 A. Land		6.20
W. Center St. Plan 9 Lot 24	2.50 A. Land		3.10
Pleasant St. Plan 10 Lot 30	6.90 A. Land		8.68
Pleasant St. Plan 10 Lot 32	3.56 A. Land		6.20
W. Center St. Plan 10 Lot 33	20.15 A. Land		24.80
Pleasant St. Plan 10 Lot 40-46	9.47 A. Land		12.40
Pleasant St. Plan 10 Lot 47	6.36 A. Land		6.20
Estabrooks, Norman W. & Gertrude W.			
378 E. Center St.			
Cor So. Main & Bryant Plan 60 Lot 11	1.80 A. Land & Rest.		961.00
Pleasant St. Plan 10 Lot 48	3.05 A. Land		3.72
Eugenio, C. Mark & Patricia			
95 Prospect St. Plan 42 Lot 1-3A	.90 A. Land & Bldg.		930.00
Evans, Francis A. & Garvey, William H. & Doherty, George V., Trustees of D.E. & G. Realty Trust			
31 Fairoaks Lane, Cohasset, Manley St. Plan 3 Lot 21	2.19 A. Land		31.00
Evans, Roland J. F. & Ann P.			
455 Walnut St. Plan 24 Lot 39	1.31 A. Land & Bldgs.		930.00
Fabrizio, Louis			
321 Crescent St. Plan 31 Lot 6	1.15 A. Land & Bldgs.		328.60
Falzarano, Giuseppe & Gladys D.			
80 Union St. Plan 73 Lot 9-1	.43 A. Land & Trailer	24.80	217.00

		Personal	Real Estate
Falzarano, Mario A. & Eleanor L.			
92 Union St. Plan 73 Lot 4, 4-1	.94 A. Land & Bldgs.		930.00
Union St. Plan 73 Lot 9	1.07 A. Land		24.80
Union St. Plan 73 Lot 10	6.77 A. Land		93.00
Farnham, David B. & Paul-Anne			
352 Spring St. Plan 44 Lot 43	.77 A. Land & Bldgs.		961.00
Farnum, Howard L. & Doris M.			
259 Spring St. Plan 51 Lot 52-3	.98 A. Land & Bldgs.		1,147.00
Farrar, Karl W. & Nellie P.			
108 Belmont St. Plan 75 Lot 11	6.19 A. Land & Bldgs.		1,116.00
Belmont St. Plan 75 Lot 3,3-4	3.57 A. Land		124.00
Belmont St. Plan 75 Lot 12	2.72 A. Land		31.00
Belmont St. Plan 75 Lot 10-1	1.20 A. Land		31.00
Farry, Robert J. & Jean A.			
340 So. Elm St. Plan 33 Lot 7-4	.43 A. Land & Bldg.		899.00
Federico, Joseph & Susi, Mario			
1045 East St., Dedham			
Crescent St. Plan 30 Lot 1	65.00 A. Land		961.00
217 Crescent St. Plan 30 Lot 1-2	1.00 A. Land & Bldgs.		930.00
Crescent St. Plan 30 Lot 2-2A	.43 A. Land		49.60
Feinberg, Samuel & Mildred E.			
160 Bryant St. Plan 54 Lot 6	.42 A. Land & Bldg.		930.00
Felos, Anthony P., Jr. & Robin L.			
22 Hartshorn St. Plan 42 Lot 6-78	.52 A. Land & Bldg.		1,550.00
Fenton, Evelyn M. & Prendergast, Elizabeth M.			
452 Forest St. Plan 39 Lot 109-2	.29 A. Land & Bldgs.		372.00
Feodoroff, John L.			
20 Walnut St. Plan 2 Lot 3	1.84 A. Land & Bldgs.		1,860.00
Ferbert, Henry A. & Edna J.			
115 Crescent St. Plan 43 Lot 18-1	1.00 A. Land & Bldgs.		434.00
Feresten, Michael D. & Mary J.			
20 Charles St. Plan 41 Lot 6-1	.34 A. Land & Bldgs.		1,147.00
Fernandes, Francis & Gloria L.			
35 Sunset Ave. Plan 45 Lot 15,16	.85 A. Land & Bldgs.		948.60
Ferranti, Allie L. & Catherine V.			
605 N. Main St. Plan 64 Lot 49	3.73 A. Land & Bldgs.		589.00
No. Main St. Plan 64 Lot 54	6.52 A. Land		49.60
Ferranti, Richard E. Sr. & Sheila I.			
174 Forest St. Plan 55 Lot 4-6	.69 A. Land & Bldg.		1,147.00
Ferris, Gerald B. & Carol L.			
13 Columbus Ave. Plan 58 Lot 3	3.33 A. Land & Bldg.		651.00
Ferron, Joseph R. & Edith M.			
97-103 Copeland St. Plan 49 Lot 14	.37 A. Land & Bldgs.		806.00
Ferrone, Philip & Eleanor C.			
96 Copeland St. Plan 49 Lot 1-4A	.35 A. Land & Bldg.		837.00
Figueiredo, Manuel C.			
396 Highland St., E. Bridgewater			
East St. Plan 72 Lot 29	.57 A. Land & Bldg.		868.00
Filippini, Nellio O. & Helen I.			
133 Bedford St. Plan 58 Lot 1-10, 1-19	1.04 A. Land & Bldg.		1,054.00

		Personal	Real Estate
Finard, Murray & Carya, Raymond A.			
Box 39, Chelmsford			
W. Center St. Plan 10 Lot 34	34.44 A. Land		124.00
Maple St. Plan 11 Lot 3,4,5	30.91 A. Land		49.60
Maple St. Plan 11 Lot 8,9,7,16	24.49 A. Land		62.00
Maple St. Plan 11 Lot 11,12,13,14	42.15 A. Land		124.00
Maple St. Plan 12 Lot 17	34.58 A. Land		93.00
Maple St. Plan 12 Lot 18	20.05 A. Land		62.00
Maple St. Plan 13 Lot 56	3.45 A. Land		9.30
Finch, Alvin & Mildred F.			
43 West St. Plan 31 Lot 29	.49 A. Land & Bldg.		930.00
Church & High St. Plan 31 Lot 3	.20 A. Land & Bldg.		260.40
Church & Beacon St. Plan 31 Lot 7	.34 A. Land		31.00
Finch, Arthur W. & Joanne L.			
612 No. Elm St. Plan 49 Lot 34-19	.21 A. Land & Bldgs.		899.00
Finch, James L. & Elsie M.			
403 Spring St. Plan 45 Lot 51-3	2.25 A. Land & Bldgs.		837.00
405 Spring St. Plan 45 Lot 51	1.12 A. Land & Bldgs.		204.60
Fischer, Charlotte			
225 Spring St. Plan 51 Lot 52-5	.56 A. Land & Bldg.		93.00
Fischer, Robert L. & Charlotte			
221 Spring St. Plan 51 Lot 52-8	.24 A. Land & Bldg.		837.00
Fisher, Bernard F. & Mary L.			
169 West St. Plan 30 Lot 20-1	.46 A. Land & Bldg.		1,054.00
Fisher, Donald A. & Ethel T.			
28 Purchase St. Plan 63 Lot 2-8	.22 A. Land & Bldg.		961.00
Fisher, Donald E. Jr. & Julia A.			
127 Belmont St. Plan 75 Lot 2	1.78 A. Land & Bldg.		992.00
Fisher, Dorothy L.			
96 Beacon St. Plan 18 Lot 3-1, 3	.87 A. Land & Bldg.		434.00
Fisher, Helen			
479 E. Center St. Plan 73 Lot 20-1	.59 A. Land & Bldg.		651.00
Fiumara, Antonio & Carmila			
683 No. Main St. Plan 64 Lot 50-3A	.52 A. Land & Bldg.		1,054.00
Flaherty, Victor R. & Lois C.			
29 Ellis Ave. Plan 41 Lot 3,4	.41 A. Land & Bldgs.		1,178.00
Flannery, Francis V. & Mary F.			
279 W. Center St. Plan 42 Lot 72-8	.39 A. Land & Bldg.		713.00
Flint, Joseph H. & Alice M.			
503 West St. Plan 5 Lot 2-2, 2-3	.74 A. Land & Bldgs.		744.00
Flint, Edward P.			
506 W. Center St.		124.00	
Floeck, Johannes E. & Helga V.			
99 Josh Gray Rd., Rockland			
24 Aldrich Rd. Plan 58 Lot 1-11	.70 A. Land		124.00
Florio, Anthony F. & Mary Ann			
52 Charles St. Plan 41 Lot 8	.84 A. Land & Bldgs.		570.40
Fongallaz, Donald R. & Eugenie			
15 Ellis Ave., Plan 41 Lot 1	.18 A. Land & Bldg.		589.00
Fongeallaz, Ernest A. & Dorothy S.			
514 W. Center St. Plan 17 Lot 34	.29 A. Land & Bldg.		496.00

		Personal	Real Estate
Fongeallaz, Ernest A. & Dorothy S.			
W. Center St. Plan 17 Lot 33	.61 A. Land		6.20
Fontaine, Jerome F. & Elizabeth A.			
318 Spring St. Plan 44 Lot 68	.70 A. Land & Bldgs.		775.00
Fontinha, George S. & Helen M.			
103 Brooks Place Plan 46 Lot 9	.48 A. Land & Bldgs.		589.00
Forbush, Walter A. Jr. & Margaret H.			
161 Howard St. Plan 53 Lot 76	3.82 A. Land & Bldgs		1,550.00
Forest, Gerard J. & Irene A.			
299 W. Center St. Plan 42 Lot 12-1, 13	.65 A. Land & Bldgs.		868.00
Forrester, Joseph E. & Holyoke, Joanne M.			
26 Friend St. Plan 31 Lot 6	.13 A. Land & Bldg.		434.00
Fortier, William J. & Jean E.			
328 East St. Plan 73 Lot 41	.90 A. Land & Bldg.		992.00
Fortin, Louis N. & Theresa J.			
128 Brooks Pl. Plan 46 Lot 3-9	.31 A. Land & Bldg.		806.00
Fox, Howard V.			
282 No. Elm. St. Plan 44 Lot 25-10	.55 A. Land & Bldgs.		682.00
Foye, Allen B. & Gertrude H.			
20 Forest St. Plan 54 Lot 2	2.56 A. Land & Bldgs.		682.00
Forest St. Plan 56 Lot 10	14.71 A. Land		31.00
Fraser, Sam Russell & Ruth A.			
21 Oliver St. Plan 63 Lot 4-14	.24 A. Land & Bldg.		961.00
Fratangelo, Nicholas J. & Rose E.			
64 Maolis Ave. Plan 50 Lot 20	.35 A. Land		62.00
64 Maolis Ave. Plan 50 Lot 18	.27 A. Land & Bldgs.		880.40
Frates, John D. & Mary E. T.			
102 W. Center St. Plan 53 Lot 82	1.35 A. Land & Bldgs.	155.00	1,178.00
Frawley, Arthur H.			
Sunset Ave. Plan 44 Lot 1	.45 A. Land & Bldg.		868.00
Frazier, Ruth M.			
119 So. Elm St. Plan 41 Lot 19-1	5.49 A. Land & Bldgs.		465.00
Freeman, Charles A. Jr. & Jean M.			
192 So. Main St. Plan 60 Lot 13-7	3.34 A. Land & Bldgs.		6,324.00
220 So. Main St. Plan 60 Lot 15	4.70 A. Land & Bldg.		2,480.00
Freimanas, Jonas & Marcele			
217 Crescent St. Plan 30 Lot 2, 2-1	14.88 A. Land & Bldgs.		806.00
Freitag, Evangeline A.			
10 Beacon St. Plan 31 Lot 6	1.71 A. Land & Bldgs.		682.00
Beacon St. Plan 31 Lot 6-1B	.16 A. Land		18.60
Freitas, Anna E.			
56 Charles St. Plan 41 Lot 3-4,3-5	2.36 A. Land & Bldgs.		651.00
Freitas, Richard B. & Jean F.			
295 River St. Plan 41 Lot 3-4A	.46 A. Land & Bldgs.		1,091.20
Freitas, William B. & Betty L.			
46 Charles St. Plan 41 Lot 9	.78 A. Land & Bldgs.		719.20
French, Frederic R. & Mildred M.			
55 No. Elm St. Plan 42 Lot 1	16.18 A. Land & Bldgs.		1,178.00
Frost, Richard A. & Edith W.			
745 No. Main St. Plan 65 Lot 50-1A	.34 A. Land & Bldg.		558.00

		Personal	Real Estate
Fruzzetti, Robert J. & Doris R.			
117 Prospect St. Plan 42 Lot 1-6	.73 A. Land & Bldg.		1,612.00
Fuller, Myron F. & Merrian, John			
5 Rock Meadow Drive, Brockton			
West St. Plan 4 Lot 34-1	13.64 A. Land		1,240.00
Furey, Rodger S. & Jane T.			
65 Forest St. Plan 54 Lot 3-2	.44 A. Land & Bldgs.		1,023.00
Fyfe, William E. & Ruth E.			
373 Spring St. Plan 44 Lot 47-4	.29 A. Land & Bldgs.		762.60
Gadless, Mitchell J. & Erika E.			
375 Manley St. Plan 22 Lot 25-1	.74 A. Land & Bldg.		1,209.00
Gage, Donald A. & Carol A.			
20 Manley St. Plan 5 Lot 38-1	.92 A. Land & Bldg.		1,240.00
Gailis, Ernest			
Box 24J E. Sandwich, Mass.			
No. Elm St. Plan 44 Lot 17	11.94 A. Land		372.00
Spring St. Plan 51 Lot 52	23.06 A. Land		310.00
Gallagher, Bryan M. & Ann			
293 Crescent St. Plan 30 Lot 5-2	.76 A. Land & Bldg.		1,271.00
Gallagher, John F. & Helen C.			
17 Plain St. Plan 75 Lot 12	.77 A. Land & Bldgs.		868.00
Gambao, Alfred			
620 No. Elm St.		279.00	
Gambao, Clara			
620 No. Elm St. Plan 49 Lot 38-4	.25 A. Land & Bldgs.		1,147.00
off Walnut St. Plan 48 Lot 84	10.65 A. Land		12.40
Shaw Ave. Ext. Plan 49 Lot 3	.22 A. Land & Bldg.		74.40
620 No. Elm St. Plan 49 Lot 34-21	.21 A. Land & Bldgs.		930.00
Gammon, Robert T. & Marjorie J.			
12 Purchase St. Plan 63 Lot 2-4	.32 A. Land & Bldgs.		930.00
Gardella, Stephen M. & Margaret T.			
110 Copeland St. Plan 49 Lot 4-4	.37 A. Land & Bldg.		992.00
Garland, Robert E. & Rosemarie A.			
19 Wendell Ave. Plan 50 Lot 51	.36 A. Land & Bldg.		744.00
Garvey, Anne M.			
165 West St. Plan 30 Lot 20-2	.45 A. Land & Bldgs.		1,054.00
Gaucher, Helen E.			
22 Grant St. Plan 49 Lot 9, 10	.88 A. Land & Bldgs.		638.60
Gebur, Carol J.			
73 Thayer Ave. Plan 74 Lot 12	.63 A. Land & Bldgs.		713.00
Gene's Barber Shop			
Center Shopping Plaza		37.20	
Gentile, Lawrence S. & Sheila A.			
10 Goldie Rd. Plan 42 Lot 6-19	.43 A. Land & Bldg.		1,178.00
Gerald, Elaine A.			
237 Matfield St. Plan 67 Lot 73-1	.37 A. Land & Bldgs.		775.00
Gerardi, Dennis L. & Janet A.			
9 Timothy Dr. Plan 45 Lot 5-11	.72 A. Land & Bldg.		1,736.00
Gerber, Herbert F., Trustee of Herb-Ann Realty Trust			
Stoughton			
Spring St. Plan 22 Lot 3	9.66 A. Land		248.00

		Personal	Real Estate
Spring St. Plan 22 Lot 4	3.44 A. Land		62.00
off Manley St. Plan 22 Lot 24-1	30.00 A. Land		1,550.00
Getchell, Melvin L. & Corine			
108 Matfield St. Plan 63 Lot 12-1	.83 A. Land & Bldgs.		1,023.00
Gezotis, Peter N. & Louise M.			
5 Stony Rd. Plan 45 Lot 49-8,49-9	.56 A. Land & Bldgs.		1,271.00
Ghelfi, Richard P.			
54 Ball Ave., Bridgewater			
So. Main St. Plan 58 Lot 4	2.02 A. Land		310.00
Giampietro, Dominic L. Trustee of Dean Realty Trust			
240 Turnpike St., Canton			
West St. Plan 19 Lot 13, 13-5	37.19 A. Land		3,100.00
West St. Plan 6 & 5 Lot 4, 6	84.88 A. Land		1,240.00
Gibson, Edwin T. & Marie B.			
120 Bryant St. Plan 54 Lot 7-1	1.04 A. Land & Bldgs.		930.00
Gibson, Nettie E. Est. of			
22 River St.			
Bryant St. Plan 54 Lot 7	21.29 A. Land		465.00
Gibson, Richard W. & Linda J.			
51 Francis Ave. Plan 43 Lot 2	.41 A. Land & Bldgs.		961.00
Gibson, William E., Est of			
22 River St.			
So. Main St. Plan 60 Lot 9	6.79 A. Land		124.00
Gibson, William E. Jr. & Edwin T.			
22 River St. Plan 53 Lot 12-1	.76 A. Land & Bldgs.		1,085.00
Gibson, William E. & Marion			
124 Bryant St. Plan 54 Lot 7-2	.62 A. Land & Bldg.		837.00
Giero, Boleslaw & Anna			
481 East Center St. Plan 73 Lot 20	3.11 A. Land & Bldg.		911.40
Gifford, Earl C. & Elsie L.			
62 Plain St. Plan 75 Lot 5-2	.82 A. Land & Bldgs.		713.00
Gilchrest, Frank E. & Dorothy E.			
177 So. Main St. Plan 60 Lot 9-1	2.00 A. Land & Bldgs.		1,147.00
Gilholm, Melvin J. & Elsie F.			
209 No. Main St. Plan 62 Lot 44	18.05 A. Land & Bldgs.		1,271.00
No. Main St. Plan 62 Lot 44-1	.12 A. Land		31.00
Gillespie, Nahum & Marjorie D.			
368 Spring St. Plan 44 Lot 46-3	.53 A. Land & Bldg.		1,085.00
Gillis, Robert C. & Anne E.			
494 E. Center St. Plan 72 Lot 17	.79 A. Land & Bldgs.		620.00
Gingras, Russell A. & Anne B.			
43 Belmont St. Plan 75 Lot 6, 40	26.70 A. Land & Bldg.		620.00
Gingras, Russell A. & Anne F. & Foye, Allen Be. & Gertrude H.			
73 Prospect St. Plan 42 Lot 1-4	.28 A. Land & Bldg.		744.00
Ginn, Barbara D.			
114 West St. Plan 31 Lot 4-4	.46 A. Land & Bldg.		620.00
Ginn, George F. & Mary			
105 Bedford St. Plan 59 Lot 6-4	.47 A. Land & Bldg.		930.00
Giovanoni, Frederick P. & Annette M.			
24 Purchase St. Plan 63 Lot 2-7	.20 A. Land & Bldgs.		1,116.00

		Personal	Real Estate
Giovanoni, Joseph J. & Rita C.			
21 Clenmere St. Plan 52 Lot 11 & 12	.29 A. Land & Bldgs.		818.40
Giovanoni, Leo J. & Dena M.			
115 So. Main St. Plan 60 Lot 10	6.75 A. Land & Bldg.		1,178.00
Giovanoni, Sara & Utka, Margaret M.			
27 Glenmere St. Plan 52 Lot 1	.16 A. Land & Bldgs.		669.60
Glinski, Hazel B.			
22 Woodland Rd. Plan 63 Lot 14-2	.22 A. Land & Bldg.		899.00
Godin, Edmund J.			
22 Thayer Ave. Plan 74 Lot 1-3	.35 A. Land & Bldgs.		961.00
Gokey, Harold H. & Isadora			
31 Norman Ave. Plan 63 Lot 18-10	.36 A. Land & Bldg.		868.00
Golbranson, J. Harris & Regina A.			
291 So. Main St. Plan 59 Lot 7-10, 7-11	.80 A. Land & Bldgs.		1,004.40
Golder, Glyndon T. & Mary Ann			
146 Brooks Place Plan 46 Lot 4-2	.38 A. Land & Bldgs.		688.20
Golder, Kenneth F. & Ruth A.			
20 Kenneth St. Plan 51 Lot 8, 9	.73 A. Land & Bldg.		651.00
Golder, Lester J. Jr.			
92 Maolis Ave. Plan 50 Lot 32	.34 A. Land & Bldg.		620.00
Kenneth St. Plan 50 Lot 7	.30 A. Land		31.00
Kenneth St. Plan 5 Lot 6,5,4,3,2,1.	3.90 A. Land		93.00
Goldie, George W. Sr.			
370 No. Elm St. Plan 44 Lot 15-5	.33 A. Land & Bldgs.		930.00
Goldie, George W. Jr. & Marion E.			
29 Woodland Rd. Plan 63 Lot 15-5	.34 A. Land & Bldg.		930.00
Goodwin, Robert E.			
1 Progressive Ave. Plan 46 Lot 5	.59 A. Land & Bldgs.		477.40
Progressive Ave. Plan 46 Lot 5-7	.13 A. Land & Bldg.		37.20
Gordon, Herbert G. & Mary A.			
2 Crescent St. Plan 43 Lot 12-3	1.03 A. Land & Bldg.		1,240.00
Gordon, Herbert G.			
2 Crescent St.			
359 No. Elm St. Plan 44 Lot 20	.45 A. Land & Bldg.		651.00
9 & 11 W. Center St. Plan 53 Lot 81	.16 A. Land & Store		1,984.00
Goucher, Chester L. & Muriel R.			
42 Sunset Ave. Plan 45 Lot 6	.30 A. Land & Bldg.		868.00
Grabau, Philip D. & Judith A.			
20 Thayer Ave. Plan 74 Lot 1	.42 A. Land & Bldg.		1,023.00
240 South St. Plan 58 Lot 1-1A	.85 A. Land & Bldg.(inc.)		217.00
Grandfield, James L. & Nellie M.			
44 Ellis Ave. Plan 41 Lot 8	.21 A. Land & Bldg.		1,054.00
Ellis Ave. Plan 41 Lot 3-2	2.09 A. Land & Bldg.		186.00
Grant, David A.			
221 South St. Plan 55 Lot 10-2	3.79 A. Land & Bldg.		899.00
Grant, Edward J. & Shirley L.			
285 No. Elm St. Plan 44 Lot 16-1C	.56 A. Land & Bldg.		837.00
Green, Henry W. & Dorothy			
81 Walnut St. Plan 3 Lot 14-1	.29 A. Land & Bldg.		700.60

		Personal	Real Estate
Greene, Harry D. & Capitola G.			
120 Ash St. Plan 69 Lot 13, 13-2	10.81 A. Land & Bldgs.		1,227.60
Greene, Harry D. J. & Linda L.			
150 Ash St. Plan 69 Lot 13-1	1.72 A. Land & Bldgs.		961.00
Greene, Phyllis R.			
167 Forest St. Plan 40 Lot 5-1	.96 A. Land & Bldg.		899.00
Greene, T. David & Carolyn H.			
5 Hartshorn St.	.43 A. Land & Bldg.		1,395.00
Grey, Walter R. & Christine			
17 Columbus Ave. Plan 58 Lot 3-3	.70 A. Land & Bldg.		899.00
Griffin, Marlene			
652 W. Center St. Plan 17 Lot 27-2	4.70 A. Land & Bldgs.		2,170.00
Griffin, William J. & Doris			
208 W. Center St. Plan 41 Lot 69-3	.25 A. Land & Bldg.		992.00
Grinnell, Garith K. & Joan B.			
31 Crescent St. Plan 44 Lot 29	3.85 A. Land & Bldgs.		1,426.00
Grippen, Charles S.			
174 So. Main St. Plan 60 Lot 13-4	.44 A. Land & Bldgs.		806.00
Grippen, Robert & Priscilla A.			
28 Spring St. Plan 52 Lot 59-3	.53 A. Land & Bldgs.		837.00
Grover, Charles Mark & Ruth Esther			
1044 West St., Sheldonville, Ma			
Matfield St. Plan 63 Lot 22-1	1.49 A. Land & Bldg.		651.00
Grover, Edwin S. & Hazel I.			
158 Brooks Place Plan 46 Lot 4-6 & 4-3	.53 A. Land & Bldg.		682.00
Grundberg, Harold S. & Isabelle H.			
183 No. Elm St. Plan 43 Lot 11-3	.46 A. Land & Bldgs.		992.00
Guidoboni, Richard T. & Janice P.			
4 Milebrook Rd. Plan 57 Lot 20-14	.44 A. Land & Bldg.	248.00	1,736.00
North Main St. Plan 53 Lot 27	.54 A. Land & Bldgs.		1,041.60
Guinea, Mary I.			
15 Beacon St. Plan 18 Lot 1	.79 A. Land & Bldgs.		682.00
Gummow, Earl R. Jr. & Emily L.			
107 South St. Plan 54 Lot 2-1, 2-3	.69 A. Land & Bldg.		1,085.00
Gummow, Frederick A. & Catherine J.			
103 South St. Plan 54 Lot 2-2,2-4	2.52 A. Land & Bldg.		1,054.00
Gummow, John R. Jr. & Charlotte E.			
69 Spring St. Plan 52 Lot 54	4.31 A. Land & Bldgs.		1,271.00
40-42 No. Main St. Plan 53 Lot 27-1	.55 A. Land & Bldgs.		930.00
65 Spring St. Plan 52 Lot 54-2	1.40 A. Land		93.00
Gummow, John R. & Irma			
25 Bryant St. Plan 60 Lot 9	.34 A. Land & Bldg.		713.00
Gurksnis, Alexander & Sophie R.			
14 Lind St., Quincy			
56 Clinton Rd. Plan 39 Lot 102-6, 102-7, 102-10	1.41 A. Land & Bldgs.		341.00
Gurney, Herbert A. & Grace H.			
287 River St. Plan 41 Lot 3-1	1.54 A. Land & Bldg.		775.00
Guston, Gusta B. & Lillian H.			
80 Prospect St. Plan 42 Lot 15	.37 A. Land & Bldg.		806.00

		Personal	Real Estate
Hachey, Reginald W. & Maxine			
24 Hillside Ave. Plan 41 Lot 13	.38 A. Land & Bldg.		1,364.00
Hackenson, Edward R. & Bishop, Louis B.			
273 Crescent St. Plan 30 Lot 3	2.02 A. Land & Bldgs.		961.00
Hackenson, Hulda M. & Bishop, Louise B.			
50 Pinecrest Rd. Plan 63 Lot 4-26	.44 A. Land & Bldg.		899.00
Haddad, Margaret K. & Selma K.			
19 Thayer Ave. Plan 74 Lot 3 & 4	.97 A. Land & Bldgs.		837.00
Haddad, Rhoda M.			
398 No. Elm St. Plan 45 Lot 15-5	.28 A. Land & Bldgs.		1,054.00
Halbig, James G. & Gertrude A.			
467 W. Center St. Plan 31	.28 A. Land & Bldgs.		564.20
Hall, Amelia R.			
368 No. Elm St. Plan 44 Lot 15	.64 A. Land & Bldg.		930.00
Hall, C. Edward & Annette T.			
66 Bedford St. Plan 59 Lot 7-4, 7-9D	.98 A. Land & Bldg.		1,085.00
Hall, Harold P. & Laura M.			
12 Cyr St. Plan 67 Lot 1A	.34 A. Land & Bldg.		837.00
Hall, Loring H. & June J.			
58 South St. Plan 54 Lot 3	2.11 A. Land & Bldg.	37.20	527.00
Hall, Maynard E.			
110 West St. Plan 31 Lot 23	.40 A. Land & Bldgs.		744.00
West St. Plan 31 Lot 4-1	1.15 A. Land		12.40
Hall, Raymond C. Sr. & Dorothy W.			
18 Brooks Place Plan 49 Lot 14	.36 A. Land & Bldgs.		806.00
Hall, Robert A. & Francis A.			
615 East St. Plan 72 Lot 28	2.94 A. Land & Bldgs.		899.00
Hallberg, Harold A. & Doris M.			
156 Bryant St. Plan 54 Lot 6-1	.33 A. Land & Bldg.		682.00
Halliday, William E. & Margaret H.			
10 Brewster Blvd. Plan 42 Lot 6-45	.43 A. Land & Bldgs.		1,240.00
Hallin, Milton E. & Mary E.			
496 Spring St. Plan 45 Lot 49-4	.49 A. Land & Bldgs.		768.80
Hallisey, John J. & Carolyn M.			
168 S. Main St. Plan 60 Lot 13-3, 13-8	1.78 A. Land & Bldgs.		1,023.00
Hallisey, John J.			
Lincoln St. Plan 32 Lot 58-9, 61-1	31.09 A. Land		155.00
153 Brooks Place Plan 46 Lot 7	24.70 A. Land & Bldgs.		1,860.00
Hallisey, J. Vincent & Sheila L.			
39 Carlton Ave., Brockton			
710 No. Main St. Plan 50 Lot 4-7	2.23 A. Land & Bldgs.		868.00
Hallisey, J. Vincent & Sheila L.			
39 Carlton Ave., Brockton			
706 No. Main St. Plan 50 Lot 4-6	.35 A. Land		155.00
Hamilton, John H. Jr. & Geraldine V.			
2 Copeland St. Plan 49 Lot 1A	.65 A. Land & Bldg.		930.00
Hammond, Charles H. Jr.			
579 Washington St., Easton			

		Personal	Real Estate
off Turnpike St. Plan 2 Lot 6-6	.74 A. Land		4.65
off Turnpike St. Plan 2 Lot	.06 A. Land		1.55
Hammond, Kenneth E.			
189 So. Main St.		124.00	
Hample, Kendall M. & Eleanor G.			
25 Sinnott St. Plan 49 Lot 6	.29 A. Land & Bldgs.		744.00
Hanscom, Leon E. & Lulu S.			
256 Spring St. Plan 44 Lot 26-3	.21 A. Land & Bldg.		868.00
Hanson, Bror A.			
345 Matfield St. Plan 67 Lot 74	1.29 A. Land & Bldgs.		744.00
Hanson, Richard			
418 Forest St. Plan 39 Lot 109-8	.11 A. Land & Bldg.		434.00
Forest St. Plan 39 Lot 109-12	.09 A. Land		6.20
Hanssen, Barbara J.			
122 Brooks Place Plan 46 Lot 3-6	.28 A. Land & Bldgs.		868.00
Hardenbrook, Alberta A.			
612 W. Center St. Plan 17 Lot 28	1.98 A. Land & Bldgs.		868.00
Harding, Craig B. & Sally B.			
67 Pleasant St. Plan 8 Lot 3-3, 3-6	.67 A. Land & Bldgs.		868.00
Hardy, William L.			
88 Beacon St. Plan 18 Lot 3-3,3-4	.85 A. Land & Bldgs.		452.60
Harlow, Hope G.			
10 Cross St. Plan 55 Lot 2	.50 A. Land & Bldgs.		595.20
Harris, Florence F.			
104 No. Elm St. Plan 42 Lot 6-2	.80 A. Land & Bldgs.		781.20
Hartshorn, Bruce R. & Elizabeth J.			
196 W. Center St. Plan 41 Lot 69-6, 69-7	.46 A. Land & Bldgs.		682.00
Hartshorn, H. Roy & Muriel S.			
185 Scotland St. Plan 35 Lot 7	1.12 A. Land & Bldg.		1,116.00
Cor.S.Elm & Scotland Plan 34 Lot 14	3.75 A. Land		186.00
Scotland St. Plan 35 Lot 78	5.59 A. Land		24.80
Maple St. Plan 35 Lot 78-1	2.56 A. Land		6.20
Harvey, Robert L. & Claire M.			
250 South St. Plan 58 Lot 1-3	.48 A. Land & Bldg.		1,085.00
Haseotes, Demetrios, Byron, George, Vasilios & Aphrodite			
Cumberland, Rhode Island			
Scotland Plan 34 Lot 3	5.63 A. Land & Bldg.		403.00
Scotland Plan 34 Lot 3-1	1.60 A. Land & Bldg.		93.00
West St. Plan 19 Lot 13-1	1.48 A. Land		62.00
West St. Plan 19 Lot 13-2	3.70 A. Land		217.00
West St. Plan 19 Lot 13-4	.84 A. Land		49.60
Maple St. Plan 34 & Lot 76 83 & 76-2	27.56 A. Land		434.00
Scotland St. Plan 35 Lot 6	7.10 A. Land & Bldg.		496.00
Maple St. Plan 35 Lot 79	51.74 A. Land		806.00
Maple St. Plan 35 & 38 Lot 80	7.99 A. Land		62.00
Maple St. Plan 35-38 Lot 81	5.71 A. Land		43.40
Scotland St. Plan 35 Lot 82-1	1.75 A. Land		12.40

		Personal	Real Estate
Scotland St. Plan 36 Lot 9	12.65 A. Land		186.00
Scotland St. Plan 36 Lot 9-1	2.43 A. Land		18.60
Scotland St. Plan 36 Lot 10	.83 A. Land		2.48
Scotland St. Plan 36 Lot 12	.03 A. Land		.31
Haseotes, Demetrios, Byron, George, Vasilios & Aphrodite			
Cumberland, Rhode Island			
Scotland St. Plan 36 Lot 12-1	.03 A. Land		.31
Scotland St. Plan 36 Lot 82	8.76 A. Land		62.00
Maple St. Plan 36 & 38 Lot 86	21.52 A. Land		341.00
Maple St. Plan 38 Lot 84	6.83 A. Land		52.70
Maple St. Plan 14 Lot 67	8.65 A. Land		99.20
Maple St. Plan 14 Lot 72	5.50 A. Land		62.00
Maple St. Plan 14 Lot 73	3.64 A. Land		37.20
Pleasant St. Plan 13 Lot 75	19.36 A. Land		620.00
312 S. Elm St. Plan 33 Lot 7	60.00 A. Land & Bldgs.		3,286.00
South Elm St. Plan 33 Lot 7-2, 7-3	.89 A. Land		124.00
South Elm St. Plan 33 Lot 7-9, 7-10 7-11, 7-12	37.90 A. Land		1,364.00
South Elm St. Plan 33 Lot 8, 8-1, 8-2, 7-1, 9-1, 9-1A, 9-1B, 9-1C	18.27 A. Land		682.00
South Elm St. Plan 33 Lot 10, 10-2	10.99 A. Land		248.00
Scotland St. Plan 34 Lot 76-1	7.26 A. Land		124.00
Scotland St. Plan 34 Lot 4	10.63 A. Land		372.00
Hashem, Edith M. & Mary T.			
628 No. Elm St. Plan 49 Lot 34-22	.22 A. Land & Bldg.		620.00
Haskins, Malcolm H. & Zilpha L.			
481 Manley St. Plan 23 Lot 15	.94 A. Land & Bldgs.		992.00
Hatchfield, Robert W.			
28 Center St. N. Easton			
Spring St. Plan 22-27 Lot 11	16.47 A. Land		62.00
Hathaway, Francis A. & Beatrice L.			
45 Columbus Ave. Plan 58 Lot 1-13	.69 A. Land & Bldg.		1,519.00
Hayden, Ronald C. & Linda M.			
186 Forest St. Plan 55 Lot 4-9	.69 A. Land & Bldg.		1,364.00
Hayes, William G. & Virginia			
63 Maolis Ave. Plan 51 Lot 10	.40 A. Land & Bldgs.		775.00
Haynes, Helen			
6 Crescent St. Plan 43 Lot 12-4	.60 A. Land & Bldg.		930.00
Hayward, J. Layton & Howard M.			
151 E. Center St. Plan 61 Lot 7	47.85 A. Land & Bldg.		1,116.00
E. Center St. Plan 61 Lot 6	18.97 A. Land & Bldgs.		1,426.00
E. Center St. Plan 61 Lot 8	26.33 A. Land		124.00
off East St. Plan 72 Lot 33	2.66 A. Land		6.20
East St. Plan 72 Lot 34	7.65 A. Land		124.00
East St. Plan 72 Lot 35	6.30 A. Land		6.20
Hayward, Howard M. & Mary C.			
147 E. Center St. Plan 61 Lot 7-1	1.15 A. Land & Bldg.		930.00
Heal, Norman R. & Meredith I.			
74 Forest St. Plan 54 Lot 7	.81 A. Land & Bldgs.		1,035.40
Heath, DeSales J. & Barbara I.			
406 No. Elm St. Plan 45 Lot 30-1	.27 A. Land & Bldgs.		837.00

		Personal	Real Estate
Heath, Everett C. & Irene A.			
465 E. Center St. Plan 73 Lot 21	.78 A. Land & Bldg.		744.00
Hebert, George F. & Elizabeth W.			
112 West St. Plan 31 Lot 4-2	.21 A. Land & Bldg.		620.00
Hegarty, Gerald R. & Joanne E.			
17 Cross St. Plan 54 Lot 2-5	.55 A. Land & Bldgs.		1,798.00
Height, Harold W. & Edna M.			
512 Spring St. Plan 45 Lot 49-1	.36 A. Land & Bldgs.		799.80
Helgeson, Winifred			
17 Lincoln St. Plan 17 Lot 2-4	.45 A. Land & Bldg.		620.00
Henry, James P. & Mary A.			
27 Norman Ave. Plan 63 Lot 18-11	.35 A. Land & Bldg.		1,209.00
Heritage Construction Co., Inc.			
134 Brooks Place			
Cor. Cross & Forest St. Plan 55 Lot 4	14.75 A. Land		310.00
Hermanson, Earle L. & Dorothy J.			
87 Union St. Plan 73 Lot 1-4	.83 A. Land & Bldg.		992.00
Hermanson, Robert D. & Helen A.			
47 Maolis Ave. Plan 51 Lot 7	.54 A. Land & Bldg.		806.00
Herrick, Bradford E. & Jean			
80 Ash St. Plan 60 Lot 5-3	.75 A. Land & Bldgs.		911.40
Herrick, Earl L. Jr.			
77 Thayer Ave., Plan 74 Lot 14, 15, 16	1.54 A. Land & Bldg.		496.00
Hess, Richard & Ruby			
386 Matfield St. Plan 75 Lot 107	.41 A. Land & Bldgs.		595.20
off Matfield St. Plan 75 Lot 108-1	1.51 A. Land		18.60
Hetherston, Agnes T			
175 No. Elm St. Plan 43 Lot 11-5	.50 A. Land & Bldg.		961.00
Heywood, Viola B.			
609 East St. Plan 71 Lot 18	9.28 A. Land & Bldg.		620.00
Higgins, Charles K. & Marjorie L.			
88 Prospect St. Plan 42 Lot 16	.37 A. Land & Bldg.		961.00
Higgins, John S. & Lorraine			
79 River St. Plan 9 Lot 53	1.49 A. Land & Bldgs.		992.00
Higgins, Lena F.			
277 Spring St. Plan 44 Lot 17-6	.22 A. Land & Bldg.		868.00
Hill, Charles L. & Ellen B.			
50 No. Main St. Plan 53 Lot 26-1	.74 A. Land & Bldg.		806.00
Hill, C. Douglas & Barbara J.			
214 South St. Plan 55 Lot 8-3	.44 A. Land & Bldg.		930.00
Hill, David E.			
384 W. Center St. Plan 32 Lot 58-2	.20 A. Land & Bldg.		682.00
Hill, Edward B. & Christine			
380 Forest St. Plan 39 Lot 109-16	.28 A. Land & Bldg.		279.00
Hill, Richard C. & Ruth E.			
33 Hillside Ave. Plan 41 Lot 6	.22 A. Land & Bldgs.		1,147.00
Hillside Ave. Plan 41 Lot 7	.21 A. Land		62.00
Hillside Ave. Plan 41 Lot 8	.21 A. Land		49.60
Hillcrest Farms Dairy, Inc.			
401 No. Main St. Plan 63 Lot 2-1	3.94 A. Land & Bldgs.		2,356.00

		Personal	Real Estate
Hinchliffe, Wilfred F. & Marilyn V.			
498 Manley St. Plan 2 Lot 5	2.51 A. Land & Bldgs.		868.00
Hirst, Roland F. & Virginia			
215 W. Center St. Plan 42 Lot 74	.21 A. Land & Bldg.		558.00
Hitchings, Eddy D. & Florence B.			
22 Sinnott St. Plan 49 Lot 11	.68 A. Land & Bldgs.		651.00
Hodgson, Albert E. & Barbara E.			
108 Bedford St. Plan 59 Lot 9-2	.43 A. Land & Trailer		279.00
Hilltop Candy Co.			
Sunset Ave.		161.20	
Hodgson, Gertrude			
92 Bedford St. Plan 59 Lot 8	.28 A. Land & Bldgs.		775.00
Hodgson, James W. & Elreno B.			
108 Bedford St. Plan 59 Lot 9	1.60 A. Land & Bldgs.		651.00
Hoeg, Arthur E. & Louise T.			
c/o Edward C. Hoeg			
3 Alden St., Randolph			
No. Elm St. Plan 44 Lot 25-9	.54 A. Land & Bldgs.		744.00
Hofman, Robert C. & Jean E.			
25 E. Center St. Plan 53 Lot 35-5	.57 A. Land & Bldgs.		1,550.00
L.W. Holbrook Inc.			
Whitman,			
Brewster Blvd. Plan 42 Lot 6-9	20.00 A. Land		2,108.00
10,11,12,14,15,			
16,20,21,22,23,25,			
26,27,28,29,33,			
34,35,37,38,39,40,			
41,42,49,50,51,52,			
53,54,55,56			
30 Goldie Rd. Plan 42 Lot 6-24	.43 A. Land & Bldg.		1,209.00
2 Goldie Rd. Plan 42 Lot 6-30	.43 A. Land & Bldg.		1,302.00
17 Brewster Blvd. Plan 42 Lot 6-32	.43 A. Land & Bldg.		1,178.00
6 Brewster Blvd. Plan 42 Lot 6-44	.51 A. Land & Bldg.		1,178.00
22 Brewster Blvd. Plan 42 Lot 6-48	.43 A. Land & Bldg.		1,395.00
Holden, Raleigh A. & Rena N.			
Morse Dr. P.O. Box 91 Shelburne, Vt.			
Walnut St. Plan 2 Lot 6	10.50 A. Land		186.00
Hollertz, Arthur V. & Jennie E.			
386 W. Center St. Plan 32 Lot 58-4	.21 A. Land & Bldg.		651.00
Hollertz, George V.			
216 Matfield St. Plan 67 Lot 50	1.98 A. Land & Bldgs.		961.00
Hollien, Vera			
446 Forest St. Plan 39 Lot 109-3	.28 A. Land & Bldg.		155.00
Hollis, Kenneth B. & Virginia P.			
33 High St. Plan 31 Lot 4	.28 A. Land & Bldg.		496.00
Holmes, Claremont & Madeline F.			
210 Walnut St.			
Manley St. Plan 23 Lot 29	2.81 A. Land & Bldgs.		930.00
Holmes, Genevieve L. & Packard, Grace E.			
228 South St. Plan 55 Lot 8-8	2.02 A. Land & Bldg.		651.00
232 South St. Plan 55 Lot 8-8A	2.02 A. Land & Bldg.		930.00

		Personal	Real Estate
Holmes, Robert M. & Grace L.			
45 Pleasant St. Plan 8 Lot 1-4	1.02 A. Land & Bldg.		806.00
Holmgren, John L. & Madelyn A.			
458 Matfield St. Plan 75 Lot 104-2	.37 A. Land & Bldgs.		1,023.00
Holmgren, Robert L. & Dorothy A.			
326 Spring St. Plan 44 Lot 65 & 66	1.00 A. Land & Bldgs.		837.00
Holmgren, Susan, John & Josephine			
24 Bryant St. Plan 60 Lot 10-7	.43 A. Land & Bldg.		837.00
Holmquist, Florence D.			
51 Commonwealth Ave. Plan 52 Lot 8, 9	1.23 A. Land & Bldg.		930.00
Holzhauer, Frederick W. & Sonja V.			
415 No. Elm St. Plan 44 Lot 29-1 50, 42	.82 A. Land & Shop		2,604.00
Holyoke, George A. & Caroline M.			
20 Vital Ave. Plan 67 Lot 54-2	.20 A. Land & Bldg.		682.00
Homans, Roswell W. & Thelma M.			
214 W. Center St. Plan 41 Lot 69-2	.23 A. Land & Bldgs.	124.00	775.00
Homer, Frank A. Jr. & Anne J.			
143 West St. Plan 30 Lot 20-4	.46 A. Land & Bldg.		1,023.00
Hooker, Edward L. & Helen G.			
9 Purchase St. Plan 63 Lot 2-9	.23 A. Land & Bldgs.		837.00
Horton, Evelyn M. Est Of			
94 East St. Plan 67 Lot 2-3	.39 A. Land & Bldgs.		725.40
Howard, Albert A.			
263 Howard St.			
Pleasant St. Plan 9 Lot 28	14.53 A. Land		31.00
Pleasant St. Plan 10 Lot 29	4.34 A. Land		12.40
Pleasant St. Plan 16 Lot 58	1.08 A. Land		1.24
West St. Plan 19 Lot 11	10.24 A. Land		186.00
Howard, Albert A.			
263 Howard St.			
Stony Rd. Plan 29 Lot 4	4.00 A. Land		6.20
Maple St. Plan 38 Lot 92	5.60 A. Land		18.60
So. Elm St. Plan 39 Lot 104	2.18 A. Land		6.20
So. Elm St. Plan 39 Lot 105	5.29 A. Land		15.50
So. Elm St. Plan 39 Lot 106	11.08 A. Land		31.00
River St. Plan 40, 41 Lot 1	36.40 A. Land & Bldgs.		750.20
307 River St. Plan 41 Lot 1	3.07 A. Land & Bldg.		775.00
Charles St. Plan 41 Lot 3	.69 A. Land & Trailer		279.00
South St. Plan 56 Lot 11	51.75 A. Land		434.00
Howard, Clinton I. & Camilla			
58 Progressive Ave. Plan 45 Lot 5-5	1.05 A. Land & Bldg.		1,023.00
Howard, Clinton P.			
272 River St. Plan 41 Lot 2	26.18 A. Land & Bldgs.		1,010.60
Howard, Glendon & Gertrude M.			
124 Turnpike St. Plan 1 Lot 8-1	1.45 A. Land & Bldg.		620.00
Howard, John E.			
48 South St.			
W. Center St. Plan 32 Lot 63-1	2.00 A. Land		6.20
W. Center St. Plan 32 Lot 65	2.15 A. Land		6.20
W. Center St. Plan 32 Lot 66	2.26 A. Land		6.20

		Personal	Real Estate
W. Center St. Plan 32 Lot 67	7.55 A. Land		24.80
Maple St. Plan 38 Lot 88	2.10 A. Land		6.20
Maple St. Plan 39 Lot 89	1.02 A. Land		3.10
Maple St. Plan 38 Lot 90	78.07 A. Land		186.00
Maple St. Plan 38 Lot 93	14.79 A. Land		62.00
Maple St. Plan 38 Lot 94	3.55 A. Land		12.40
Maple St. Plan 38 Lot 95	2.09 A. Land		6.20
Forest St. Plan 39 Lot 110	9.08 A. Land		18.60
Forest St. Plan 56 Lot 11	9.56 A. Land		18.60
Copeland St. Plan 50, 51 Lot 6 & 44-1	21.00 A. Land		186.00
Howard, John E. & Alice L.			
48 South St. Plan 54 Lot 6-3	1.48 A. Land & Bldgs.		706.80
Howard, Lester E. & Natalie G.			
31 Prospect St. Plan 42 Lot 5-2	1.05 A. Land & Bldgs.		1,054.00
Howard, Raymond C. & Myrtle M.			
32 Vital Ave. Plan 67 Lot 54-5	.18 A. Land & Bldg.		558.00
Howard, Richard & Pamela			
455 No. Elm St. Plan 50 Lot 41	.59 A. Land & Bldgs.		744.00
Howard, Wesley A.			
28 Nor. Main St. Plan 53 Lot 28	.84 A. Land & Bldg.		806.00
Stony Rd. Plan 29 Lot 5	32.43 A. Land		18.60
Howard, Wilfred & Claire T.			
28 Hillside Ave. Plan 41 Lot 12	.35 A. Land & Bldg.		1,364.00
Howe, John A. & Anna A.			
120 South Elm St. Plan 39 Lot 101, 102	27.00 A. Land		62.00
South Elm St. Plan 41 Lot 18-1, 18-2	7.28 A. Land & Bldgs.		1,426.00
Howe, Thelma P.			
50 Maolis Ave. Plan 50 Lot 10	.26 A. Land & Bldgs.		762.60
Howland, Jay			
96 So. Elm St. Plan 41 Lot 18	1.09 A. Land & Bldgs.		1,550.00
Hoyt, Carleton F. & Marion L.			
61 Commonwealth Ave. Plan 52 Lot 10	1.02 A. Land & Bldgs.		589.00
Hoyt, Jack R. & Evelyn J.			
51 Pinecrest Rd. Plan 63 Lot 4-19	.29 A. Land & Bldg.		930.00
Hubbard, Edward J. & Beverly A.			
9 Crescent St. Plan 44 Lot 32	.20 A. Land & Bldg.		930.00
Hughes, Julian S. & Dorothy K.			
285 South St. Plan 57 Lot 18-1	.80 A. Land & Bldgs.		806.00
South St. Plan 56 Lot 15-1	3.36 A. Land		155.00
South St. Plan 57 Lot 18-4	.52 A. Land		31.00
Hull, Frederick & David			
94 Legion Pkwy., Brockton off Matfield St. Plan 74 Lot 83-3	.18 A. Land		62.00
Hulsman, Helen L.			
216 Spring St. Plan 43 Lot 12-6, 12-3A	1.52 A. Land & Bldg.		1,302.00
Hulstrom, Dennis E. & Dianne V.			
10 Timothy Drive Plan 45 Lot 5-17	1.00 A. Land & Bldg.		1,240.00

		Personal	Real Estate
Hunt, Elmer O. & Persis			
36 Charles St. Plan 41 Lot 4	.92 A. Land & Bldgs.		620.00
Hunt, Harold A. & Margaret M.			
760 North St., Bridgewater, South St. Plan 57 Lot 18-2	1.00 A. Land		62.00
Hunt, Thomas W. & Lois B.			
157 So. Main St. Plan 60 Lot 10-4	.36 A. Land & Bldg.		961.00
Hurcombe, Marjorie M.			
556 No. Elm St. Plan 49 Lot 34-10	.25 A. Land & Bldgs.		775.00
Hurley, Edna A. & Henry H.			
113 Howard St. W. Center St. Plan 7 Lot 2	20.35 A. Land		62.00
Hurley, Hugh R. & Joan D.			
113 Howard St.			
Stony Rd. Plan 29 Lot 7	3.77 A. Land		3.10
Spring St. Plan 52 Lot 59	2.30 A. Land		31.00
Howard St. Plan 53 Lot 60-1	2.00 A. Land & Bldg.		1,085.00
Husek, Stephanie O. & Rosanne V.			
194 No. Elm St. Plan 43 Lot 9-1	.58 A. Land & Bldgs.		775.00
Hutchins, E. Anne			
522 Manley St. Plan 2 Lot 4	2.40 A. Land & Bldgs.		930.00
Iannitelli, Alexander D. & Beverly A.			
506 Spring St. Plan 45 Lot 49-2	.74 A. Land & Bldgs.		744.00
Imperial Millwork Inc.			
70 Pleasant St. Plan 17 Lot 9	5.67 A. Land & Mill		7,440.00
Pleasant St. Plan 17 Lot 1-2A	1.30 A. Land		37.20
off W. Center St. Plan 17 Lot 3	1.81 A. Land		43.40
Pleasant St. Plan 17 Lot 28-3A	4.00 A. Land		124.00
Pleasant St. Plan 17 Lot 28-4	3.00 A. Land		93.00
Pleasant St. Plan 17 Lot 71-1, 29-1	2.22 A. Land		62.00
Inglis, Beverly A. & William M.			
24 Vital Ave. Plan 67 Lot 54-3	.21 A. Land & Bldgs.		564.20
Ippolito, Michael P. & Lorraine			
201 Copeland St. Plan 50 Lot 4-8A	1.28 A. Land & Bldg.		1,023.00
Jacobson, Gladys V.			
393 Spring St. Plan 44 Lot 47-3	.86 A. Land & Bldg.		1,054.00
Jackson, Roy F. & Jane A.			
216 E. Center St. Plan 69 Lot 10-1	.69 A. Land & Bldg.		930.00
Jackson, Sherwood W. & Barbara R.			
7 Milebrook Rd. Plan 57 Lot 20-10	.51 A. Land & Bldg.		1,302.00
Crescent St. Plan 31 Lot 9	.69 A. Land & Bldg.		1,240.00
Jack's Service			
501 No. Main St.		124.00	
Jantomaso, James F. & Patricia A.			
322 Matfield St. Plan 67 Lot 65	.85 A. Land & Bldgs.		1,116.00
Jason, John L. Jr. & Mary Ann			
40 Highland Ave. Plan 45 Lot 7-6	.48 A. Land & Bldg.		961.00
Jays Cafe, Inc.			
221-269 No. Main St. Plan 63 Lot 27, 27-1	22.36 A. Land & Bldgs.	186.00	6,324.00

		Personal	Real Estate
Jefferies, William R. & Martha J.			
25 Highland Ave. Plan 45 Lot 2 & 5-1	.62 A. Land & Bldg.		744.00
Jemison, Arthur E.			
32 Sinnott St. Plan 49 Lot 13, 14	1.07 A. Land & Bldgs.		651.00
Jensen, Sumner E. & Doris L.			
30 Norman Ave. Plan 63 Lot 18-8	.42 A. Land & Bldg.		961.00
Jezard, Jack F. & Phyllis C.			
East Bridgewater, Ma			
119 Thayer Ave. Plan 74 Lot 19, 20	.56 A. Land		24.80
Johnson, Audrey E.			
111 South St. Plan 55 Lot 13	.76 A. Land & Bldg.		620.00
Johnson, Carl H. & Gladys M.			
222 No. Main St. Plan 7-3 Lot 51	9.45 A. Land & Bldg.		806.00
Johnson, Charles H. & Audrey L.			
25 Lincoln St. Plan 17 Lot 2, 2-3	1.36 A. Land & Bldg.		930.00
Johnson, Harold R. & Gertrude C.			
586 No. Elm St. Plan 49 Lot 34-14	.24 A. Land & Bldgs.		682.00
Johnson, Herbert L. & Lorraine R.			
89 West St. Plan 31 Lot 27-1, 28-1	.54 A. Land & Bldg.		930.00
Johnson, Hokan F. & Sons, Inc.			
248 Belmont St., Brockton			
Turnpike St. Plan 1 Lot 4-1	2.86 A. Land		124.00
Johnson, Lorraine M.			
24 East St. Plan 67 Lot 73-22	2.35 A. Land & Bldg.		1,085.00
Johnson, Lorraine M.			
377 Spring St. Plan 44 Lot 47-1	.48 A. Land & Bldgs.		886.60
Johnson, Louise S. & Oscar S.			
550 No. Main St. Plan 50 Lot 6	5.78 A. Land & Bldgs.		1,277.20
Johnson, Martin W. & Ellen I.			
142 Turnpike St. Plan 1 Lot 8	.40 A. Land & Bldg.		868.00
Johnson, Ralph A. & Dorothy G.			
37 So. Elm St. Plan 41 Lot 20-8	.43 A. Land & Bldg.		868.00
Johnson, Raymond M. & Eleanor			
190 West Center St. Plan 41 Lot 70	.24 A. Land & Bldg.		620.00
Johnson, Rhoda M.			
30 Pinecrest Rd. Plan 63 Lot 2	1.50 A. Land & Bldg.		992.00
Johnson, Robert E. & Ruth C.			
82 Belmont St. Plan 75 Lot 10-10A	.44 A. Land & Bldg.		1,147.00
Johnson, Samuel C. & Esther E.			
221 West Center St. Plan 42 Lot 73	.48 A. Land & Bldgs.	31.00	917.60
Johnson, Walborg			
530 Manley St. Plan 1 Lot 2	.72 A. Land & Bldgs.		576.60
Manley St. Plan 4 Lot 32, 33, 34	34.73 A. Land		1,240.00
Spring St. Plan 22 Lot 1	13.56 A. Land		18.60
Walnut St. Plan 22 Lot 31	4.08 A. Land		496.00
Manley St. Plan 23 Lot 11-1	3.79 A. Land		186.00
Walnut St. Plan 23 Lot 24	23.68 A. Land		372.00

		Personal	Real Estate
Johnson, Walborg			
530 Manley St.			
Walnut St. Plan 24 Lot 11	11.39 A. Land		31.00
Johnson, Wallace E. Simonne J.			
93 Prospect St. Plan 42 Lot 2	.85 A. Land & Bldgs.		849.40
Johnson, William J. & Helen F.			
6 Hartshorn St. Plan 42 Lot 6-74, 6-2AAA	.82 A. Land & Bldg.		1,302.00
Jollymore, Chester M. & Evelyn			
125 Brooks Place Plan 46 Lot 8-1	.87 A. Land & Bldg.		558.00
Jones, William M. Jr. & Donna M.			
242A East St. Plan 73 Lot 46-2	.69 A. Land & Bldg.		1,023.00
Jopling, Clyde D. & Dolores M.			
493 West Center St. Plan 31 Lot 46	.15 A. Land & Bldg.		589.00
Joyal, Vincent E. & Lois M.			
84 Bedford St. Plan 59 Lot 7-2, 7-1A	.55 A. Land & Bldg.		992.00
Julien, John W. & Mary S.			
206 Copeland St. Plan 50 Lot 8-2	.47 A. Land & Bldgs.		806.00
Kalil, David George			
177 No. Elm St. Plan 43 Lot 11-2	.46 A. Land & Bldg.	31.00	930.00
Kaminsky, Louis R. & Louise H. & Kenneth R.			
541 Walnut St. Plan 25 Lot 47	13.74 A. Land	372.00	310.00
Kane, Carl E.			
11 Country Club Lane, Brockton			
Manley St. Plan 21 Lot 49-1	.005 A. Land		.62
Manley St. Plan 21 Lot 51	1.95 A. Land		248.00
Manley St. Plan 21 Lot 52	3.13 A. Land		372.00
Manley St. Plan 21 Lot 25-1	.28 A. Land		3.10
Kane, Carl E. & Lee L.			
11 Country Club Lane, Brockton			
Manley St. Plan 21 Lot 49	6.46 A. Land		744.00
Kaplan, Cy R. & Lorraine F.			
99 Bryant St. Plan 60 Lot 5-1	.84 A. Land & Bldg.		1,147.00
Katarzis, Albert c/o Albert Katarzis Jr.			
50-25 61st St.			
Woodside, L.I., New York			
184 Crescent St. Plan 30 Lot 2-1A	1.13 A. Land		124.00
Kavanaugh, Louise M.			
42 Sinnott St. Plan 49 Lot 15	.46 A. Land & Bldgs.		651.00
Kay's Korner Dress Shop			
Center Shopping Plaza		372.00	
Kazukonis, Harry & Elinor M.			
45 Sunset Ave. Plan 45 Lot 17, 16-1	.55 A. Land & Bldgs.		843.20
Keaney, Cummings F. & Susan L.			
6 Goldie Rd. Plan 42 Lot 6-18	.43 A. Land & Bldg.		1,333.00
Keating, Robert L. & Barbara J.			
44 Commonwealth Ave. Plan 52 Lot 15-2	.39 A. Land & Bldg.		806.00
Keeler, Florence M.			
352 W. Center St. Plan 32 Lot 59	9.67 A. Land & Bldgs.		1,240.00

		Personal	Real Estate
Keenan, Grace D.			
457 So. Main St. Plan 58 Lot 3	8.26 A. Land & Bldg.		992.00
Kehoe, Theodore E. & Janice T.			
95 Bryant St. Plan 60 Lot 5-2	1.00 A. Land & Bldg.		1,178.00
Keith, Barbara H.			
405 Crescent St. Plan 31 Lot 10	1.39 A. Land & Bldg.		744.00
Keith, George E. & Helen B.			
74 Samuel Ave. Brockton			
Brooks Place Plan 47 Lot 13-1	.45 A. Land		12.40
Keith, Hastings & Louise H.			
91 River St. Plan 53 Lot 8 & 8-1	2.18 A. Land & Bldgs.		1,240.00
River St. Plan 54 Lot 20	.50 A. Land		93.00
Keith, Lloyd & Carol A.			
58 Grant St. Plan 49 Lot 1	.20 A. Land & Bldg.		589.00
Keith, Richard E. & Gladys M.			
17 W. Center St. Plan 53 Lot 81-1	.17 A. Land & Bldg.		781.20
Keith, Roger Jr.			
123 Country Club Lane, Brockton			
Walnut St. Plan 48 Lot 83	10.44 A. Land		31.00
Keith, Stewart M. & Janet S.			
47 Ash St. Plan 60 Lot 6, 6-1	.56 A. Land & Bldgs.		806.00
Keith, Sumner D., Est of			
c/o Martha A. Simmons			
High St., Bridgewater			
W. Center St. Plan 32 Lot 61	3.13 A. Land		6.20
Kelleher, Gerald J.			
92 Meadow Lane, Brockton			
off W. Center St. Plan 7 Lot 5,8,10	17.86 A. Land		2,170.00
West St. Plan 7 Lot 4-A	9.82 A. Land		930.00
West St. Plan 19 Lot 12-2	6.20 A. Land		620.00
Kelleher, Gerald J. & Mucci, Raymond			
92 Meadow Lane, Brockton			
Walnut St. Plan 48 Lot 91	1.91 A. Land		31.00
No. Main St. Plan 64 Lot 48	3.70 A. Land		186.00
No. Main St. Plan 64 Lot 51	1.05 A. Land		24.80
No. Main St. Plan 64 Lot 53	10.66 A. Land		124.00
No. Main St. Plan 64 Lot 60	.40 A. Land		4.65
No. Main St. Plan 64 Lot 62, 68	9.82 A. Land		124.00
No. Main St. Plan 64 Lot 65, 64, 74, 63, 59	27.66 A. Land		124.00
No. Main St. Plan 65 Lot 89	2.89 A. Land		31.00
No. Main St. Plan 65 Lot 75, 90,	16.60 A. Land & Bldg.		1,240.00
Matfield St. Plan 66 Lot 34, 38, 42, 43, 44, 46, 47	19.11 A. Land		248.00
Matfield St. Plan 67 Lot 61	5.87 A. Land		124.00
Kelleher, Gerald J. & Mucci, Raymond			
258 Copeland St., Brockton			
North Main St. Plan 65 Lot 80	1.68 A. Land		12.40
Kelleher, Gerald P.			
34 Rutland St., Brockton			
N. Elm St. Plan 49 Lot 39-5	.37 A. Land		62.00
Kenneth St. Plan 50 Lot 44	2.43 A. Land		31.00

		Personal	Real Estate
Forest St. Plan 56 Lot 9	4.69 A. Land		12.40
E. Center St. Plan 72 Lot 13-3	.33 A. Land		12.40
Kelley, Anne			
17 Emerson Ave. Plan 60 Lot 2	.37 A. Land & Bldgs.		806.00
Kelley, Arthur S. & Mary A.			
15 Francis Ave. Plan 43 Lot 7 & 24-1	.79 A. Land & Bldg.		620.00
Kelley, George & Joanne			
600 East St. Plan 72 Lot 30, 30-1	3.53 A. Land & Bldg.		1,116.00
East St. Plan 72 Lot 32	2.09 A. Land		31.00
Kelley, Lena G.			
10 Merritt St. Plan 49 Lot 16	.43 A. Land & Bldgs.		837.00
Kelley, Thomas F. & Patricia A.			
16 Cyr St. Plan 67 Lot 2	.35 A. Land & Bldg.		775.00
Kellie, Robert L. & Judith E.			
11 Purchase St. Plan 63 Lot 2-10	.22 A. Land & Bldgs.		837.00
Kelly, George R. & Clara A.			
11 Aldrich Rd. Plan 57 Lot 20-5	.90 A. Land & Bldg.		1,271.00
Kemp, Thomas F. & Gladys E.			
180 East St. Plan 73 Lot 13	1.75 A. Land & Bldgs.		1,438.40
Union St. Plan 73 Lot 48	1.33 A. Land		186.00
Kemp Trans. & Storage Inc.			
265 So. Main St. Plan 59 Lot 2	3.72 A. Land & Bldgs.	124.00	7,644.60
Kemp, Gladys E.			
180 East St. Plan 59 Lot 9-3	4.72 A. Land		372.00
Kennedy, Chester R. & Mae R.			
433-437 E. Center St. Plan 73 Lot 23-5 23-6	1.53 A. Land & Bldg.		992.00
Kennedy, Donald & Sophie N.			
56 Walnut St. Plan 2 Lot 6-1, 6-2	.29 A. Land & Bldg.		682.00
Kent, John Jr. & Marietta E.			
161 So. Main St. Plan 60 Lot 10-1	.34 A. Land & Bldg.		961.00
Kent, Margaret M. & Mary L.			
167 So. Main St. Plan 60 Lot 14	1.75 A. Land & Bldgs.		713.00
Kent, Wheldon			
174 N. Walnut St., Fairhaven, Ma			
South St. Plan 56 Lot 14	6.75 A. Land		93.00
Kerisza, Vera & Zenkus, Vito			
473 Spring St. Plan 45 Lot 50	2.73 A. Land & Bldgs.		1,091.20
Keylor, Frederick T. & Mary D.			
271 So. Elm St. Plan 33 Lot 5-6	2.00 A. Land & Bldg.		775.00
Khoury, Joseph W. & Lucille A.			
129 Bedford St. Plan 58 Lot 1-11	.44 A. Land & Bldg.		1,116.00
Kielty, Donald E. & Joyce M.			
1540 Broadway, Raynham			
off West St. Plan 5 Lot 1	4.91 A. Land		62.00
Kilchinman, Howard J. & Olive E.			
449 No. Elm St. Plan 50 Lot 41-1	.50 A. Land & Bldg.		868.00
King, Thomas H. & Ella M.			
140 West St. Plan 19 Lot 10	1.23 A. Land & Bldg.		868.00
Kinney, George W. & Judith A.			
95 Crescent St. Plan 43 Lot 21	.44 A. Land & Bldgs.		961.00

			Personal	Real Estate
Kinney, Orvis & Claire L.				
486 No. Elm St. Plan 45 Lot 32-4	.28	A. Land & Bldgs.		992.00
Kinney, Orvis F. & Jessie M, Est. of				
509 No. Elm St. Plan 50 Lot 40-1	2.62	A. Land & Bldgs.		928.80
Spring St. Plan 44 Lot 42	7.94	A. Land		37.20
Kinney, Raymond W. & Lesley P.				
73 Woodland Rd. Plan 63 Lot 12-3	.57	A. Land & Bldgs.		248.00
Kipper, Alexander & Madeline				
484 East St. Plan 72 Lot 38	5.85	A. Land & Bldgs.		806.00
Kirby, Margaret A.				
26 Commonwealth Ave. Plan 52 Lot 18	.21	A. Land & Bldgs.		744.00
Kitchener, Ruby D. & Davison, Doris				
140 So. Main St. Plan 60 Lot 13-1	.39	A. Land & Bldgs.		713.00
Kizirian, Mary				
375 So. Elm St. Plan 16 Lot 2	16.57	A. Land & Bldgs.		558.00
Knapp King-Size Corp.				
1 Knapp Centre, Brockton				
Walnut St. Plan 24 Lot 34	2.88	A. Land		279.00
Walnut St. Plan 24 Lot 35	10.14	A. Land		620.00
Walnut St. Plan 24 Lot 53	5.49	A. Land		465.00
Knox, George A. & Beatrice L.				
74 Belmont St. Plan 75 Lot 10, 10-3	1.98	A. Land		558.00
Knox, Sylvester J. & Mary H.				
311 East St. Plan 68 Lot 5, 6-1	4.66	A. Land & Bldgs.		775.00
Korotsky, Henry & Ethel D.				
72 Crescent St. Plan 43 Lot 23-3	.52	A. Land & Bldg.		1,147.00
Kostecki, Eugene & Sylvia J.				
12 Crescent St. Plan 43 Lot 18, 18-1	.34	A. Land & Bldg.		961.00
Kovatis, William & Nancy Ann				
367 Manley St. Plan 22 Lot 25-2	.73	A. Land & Bldg.		1,271.00
Krachukoski, Chester & Alfreda J.				
634 No. Main St. Plan 50 Lot 4-2	.37	A. Land & Bldg.		806.00
Krebs, George A. Jr. & Edith M.				
24 Maolis Ave. Plan 44 Lot 25-1	.18	A. Land & Bldg.		793.60
Krugger, Richard E. & Shirley L.				
71 Pine Crest Rd. Plan 63 Lot 4-29	.98	A. Land & Bldgs.		1,240.00
Kugis, John A., Est. of				
216 West St. Plan 19 Lot 12	.23	A. Land & Trailer		93.00
West St. Plan 19 Lot 12-1	2.30	A. Land		93.00
West St. Plan 19 Lot 12-3	8.25	A. Land		18.60
Kundicz, Richard J. & Isabel P.				
254 No. Elm St. Plan 43 Lot 9-10	.17	A. Land & Bldg.		868.00
Kundzicz, Henry G. & Lillian				
258 Pleasant St. Plan 16 Lot 53-1	1.00	A. Land & Bldg.		607.60
Kyhn, Jean C.				
107 Matfield St. Plan 63 Lot 12, 13	4.18	A. Land		62.00
Kyhn, Alice, Est. of				
107 Matfield St. Plan 63 Lot 24, 25, 26	8.32	A. Land & Bldgs.		775.00
LaBella, Anthony & Theresa M.				
178 Forest St. Plan 55 Lot 4-7	.69	A. Land & Bldg.		1,147.00

		Personal	Real Estate
LaBrache, Francis W. & G. Marie			
76 Bedford St. Plan 59 Lot 7-3, 7-9C	1.19 A. Land & Bldgs.		1,128.40
LaCerda, John A. & Claire M.			
212 Forest St. Plan 55 Lot 4-2	.37 A. Land & Bldg.		818.40
LaCroix, Emile G. & Mary M.			
35 Plain St. Plan 75 Lot 12-3	.61 A. Land & Bldgs.		775.00
LaCrosse, Donald E. & Joycelyn L.			
42 Highland Ave. Plan 45 Lot 7-5	.24 A. Land & Bldg.		868.00
Lalli, A. Edward			
1350 Pleasant St., Brockton off Plain Plan 75 Lot 6, 10	2.08 A. Land & Bldg.		310.00
Lally, John E. Sr. & Doris M.			
37 High St. Plan 31 Lot 24	.78 A. Land		31.00
Landreville, Joseph M. Sr. & Lylia			
165 Turnpike St. Plan 2 Lot 16-6	.43 A. Land & Bldg.		961.00
Landry, George N. & Delores A.			
2 Brewster Blvd. Plan 42 Lot 6-43	.44 A. Land & Bldg.		1,178.00
Langer, Robert A. & Rosemarie M.			
548 Manley St. Plan 1 Lot 2-2	.69 A. Land & Bldg.		1,209.00
Langley, Arthur F. & Rita M.			
27 Wendell Ave. Plan 50 Lot 55	.35 A. Land & Bldg.		682.00
LaPerle, Silva L. & Angelina H.			
171 Ash St. Plan 60 Lot 6-7	.90 A. Land & Bldgs.		967.20
Larson, Warren & Ruth L.			
70 Forest St. Plan 54 Lot 6-1	4.03 A. Land & Bldgs.		2,058.40
Latremouille, James E. & Sharon M.			
630 No. Main St. Plan 50 Lot 4-1	.38 A. Land & Bldgs.		713.00
Laughton, Mary E. & Warren P.			
110 No. Main St. Plan 52 Lot 16	1.11 A. Land & Bldgs.		868.00
Lawson, Lloyd V. & Barbara H.			
60 Walnut St. Plan 2 Lot 6-3, 6-2A	.40 A. Land & Bldgs.		806.00
Lawson, Myrtle F.			
433 Spring St. Plan 45 Lot 50-1	.53 A. Land & Bldgs.		744.00
Lawson, Myron R. & Meredith A.			
289 Matfield St. Plan 67 Lot 72, 73-13	.66 A. Land & Bldgs.		657.20
Lawson, Wendell O. & Vera E.			
77 Walnut St. Plan 3 Lot 13. 14	6.55 A. Land & Bldgs.		731.60
Walnut St. Plan 3 Lot 11	15.95 A. Land		62.00
Leach, David S. & Jeanne D.			
540 No. Elm St. Plan 49 Lot 34-7	.21 A. Land & Bldgs.		961.00
Leach, David T. & Muriel			
1 Milebrook Rd. Plan 57 Lot 20-6	.45 A. Land & Bldg.		1,550.00
Leavitt, Stuart E. & Dale			
104 Prospect St. Plan 42 Lot 19	.41 A. Land & Bldg.		899.00
Leavitt, Winfield C. & Trohon, William & Ethelyn R.			
70 No. Main St. Plan 53 Lot 25-1	.32 A. Land & Bldgs.		744.00
LeBaron, Francis & Myrtiedeane			
255 East St. Plan 68 Lot 7-2, 9 & 10	3.12 A. Land & Bldgs.		911.40

		Personal	Real Estate
Ledin, William H. & Judith A.			
500 East St. Plan 72 Lot 34-1	.74 A. Land & Bldg.		992.00
Leedham, Richard S. & Carole A.			
1 Hartshorn St. Plan 42 Lot 6-57	.43 A. Land & Bldg.		1,364.00
Legge, Robert W. & Marilyn E.			
870 W. Center St. Plan 7 Lot 4-1	3.90 A. Land & Bldg.		899.00
Lehtola, Ralph L. & Cooeland, Charles L.			
941 Plymouth St., Bridgewater			
West St. Plan 5 Lot 8-3	1.60 A. Land & Warehouse		3,100.00
Lemieux, Charles A. & Louis E. & R. Yvone			
Box 1155 60 Crescent St., Duxbury			
off Maple St. Plan 57 Lot 97	48.21 A. Land		124.00
off South St. Plan 57 Lot 19	8.96 A. Land		62.00
Lendh, Alton & Margorie J.			
47 Sunset Ave. Plan 45 Lot 18	.51 A. Land & Bldg.		899.00
Lenehan, Howard J. & Vivian M.			
438 E. Center St. Plan 72 Lot 13-1	.80 A. Land & Bldg.		744.00
Leonard, Chas. E.			
11 Willow St. Plan 62 Lot 43	17.75 A. Land & Bldgs.		1,215.20
31 Commonwealth Ave. Plan 52 Lot 5	.70 A. Land & Bldg.		620.00
No. Main St. Plan 52 Lot 11	.52 A. Land & Bldgs.		1,643.00
Maple St. Plan 12 Lot 46	2.43 A. Land		6.20
Maple St. Plan 12 Lot 52	.61 A. Land		3.10
No. Main St. Plan 62 Lot 23	2.39 A. Land		186.00
No. Main St. Plan 62 Lot 41	2.80 A. Land		155.00
No. Main St. Plan 62 Lot 47	4.99 A. Land		31.00
No. Main St. Plan 64 Lot 58	3.06 A. Land		6.20
No. Main St. Plan 64 Lot 70	5.95 A. Land		12.40
Leonard, Charles E. & Robbins, Ruth			
11 Willow St.			
Walnut St. Plan 25 Lot 60-2	7.00 A. Land		18.60
Brooks Place Plan 47 Lot 12	22.97 A. Land		62.00
Samuel Ave. Plan 47 Lot 60	132.79 A. Land		3,720.00
Samuel Ave. Plan 47 Lot 60-6	.38 A. Land		124.00
Leonard, Donald H. & Caroline D.			
34 Pinecrest Rd. Plan 63 Lot 4-21	.48 A. Land & Bldgs.		899.00
Leonard, James R. & Meredith L.			
245 South St. Plan 56 Lot 16-4	.40 A. Land & Bldg.		899.00
Leonard, John W. & Juanita J.			
23 Progressive Ave. Plan 46 Lot 2-5	.38 A. Land & Bldgs.		992.00
Leonard, Leela F.			
49 Pleasant St.			
off Manley St. Plan 20 Lot 44	3.03 A. Land		6.20
Leonard, Richard A. & Mary I.			
2 Sunset Ave. Plan 44 Lot 15-4	.23 A. Land & Bldg.		837.00
14 Timothy Dr. Plan 45 Lot 5-18	.69 A. Land & Bldg.(inc.)		1,240.00
Leonard, Robert A. & Marion L.			
7 Highland Ave. Plan 45 Lot 6	.87 A. Land & Bldg.		899.00
LePage, John J. & Patricia H.			
70 Progressive Ave. Plan 45 Lot 6	.94 A. Land & Bldg.		992.00
Lepine, George J. Jr. & Eva M.			
67 Pinecrest Rd. Plan 63 Lot 4-25	.75 A. Land & Bldg.		992.00

		Personal	Real Estate
Leslee Amusement Corp.			
W. Bridgewater			
So. Main St. Plan 53 Lot 5	18.40 A. Land & Bldg.		2,480.00
Lessard, George F. Jr. & Barbara A.			
110 Brooks Place Plan 46 Lot 3-3	.38 A. Land & Bldgs.		930.00
Lewis, Irving R. & Margery P.			
616 No. Elm St. Plan 49 Lot 34-20	.21 A. Land & Bldgs.		837.00
Lewis, Joseph C. & Eva			
322 Manley St. Plan 4 Lot 29-4	1.00 A. Land & Bldgs.		713.00
Lightfoot, Austin R. & Meredith L.			
41 Highland Ave. Plan 45 Lot 3	.56 A. Land & Bldg.		1,147.00
Lincoln, Calvin E. & Myrtle G.			
71 Roosevelt Ave. Plan 49 Lot 18	1.50 A. Land & Bldg.		589.00
Lincoln, George A. & Lorraine T.			
10 Roosevelt Ave. Plan 49 Lot 4	.22 A. Land & Bldg.		930.00
Lindberg, Charles R. & Beverly F.			
201 Spring St. Plan 51 Lot 52-14	.54 A. Land & Bldg.		1,054.00
Lindgren, Robert E. & Mary Jane			
237 Forest St. Plan 56 Lot 5-4	2.99 A. Land & Bldgs.		930.00
Lindquist, Claire M.			
440 Walnut St. Plan 24 Lot 51-1	1.14 A. Land & Bldg.		1,054.00
Lindquist, George J. & Lorraine M.			
30 Commonwealth Ave. Plan 52 Lot 16	.21 A. Land & Bldgs.		744.00
Lindskog, Harold O. & Elizabeth A.			
69 Belmont St. Plan 75 Lot 4-1	.75 A. Land & Bldgs.		775.00
Linehan, Joseph F. & Mary K.			
26 Ellis Ave. Plan 41 Lot 11 & 12	.35 A. Land & Bldgs.		961.00
Littlehale, Scott H. & Diana C.			
34 Cross St. Plan 55 Lot 4-5	.69 A. Land & Bldg.		1,147.00
Livie, Gordon M. & Vivian J.			
46 No. Main St. Plan 53 Lot 26	.50 A. Land & Bldg.		806.00
Lojko, Joseph P. Jr. & Eileen M.			
5 Goldie Rd. Plan 42 Lot 6-5	.60 A. Land & Bldg.		1,643.00
Lombard, Patricia L.			
289 Crescent St. Plan 30 Lot 5-1	.86 A. Land & Bldgs.		855.60
Lonergan, James E. & Ruth E.			
17 Purchase St. Plan 63 Lot 2-11	.24 A. Land & Bldg.		868.00
Long, Michael F.			
10 Brooks Place Plan 49 Lot 12 & 13	.52 A. Land & Bldgs.		837.00
Long, Richard W. & Del Ayer			
14 Brewster Blvd. Plan 42 Lot 6-46	.43 A. Land & Bldg.		1,209.00
Lopes, Eugene D.			
40 Pleasant St. Plan 17 Lot 27-1	.60 A. Land & Bldg.		868.00
Loring, Joseph & Mary A.			
19 Vital Ave. Plan 67 Lot 4	.12 A. Land & Bldg.		930.00
Lorray, Joseph J. & Mariann			
141 Spring St. Plan 52 Lot 52-16	.70 A. Land & Bldg. (inc.)		496.00
Lothrop, Ervin G. & Irma G.			
50 No. Elm St. Plan 42 Lot 72-6	.30 A. Land & Bldg.		1,116.00

		Personal	Real Estate
Lothrop, Irma G.			
50 No. Elm St.			
Central Sq. Plan 53 Lot 13-1	.42 A. Land & Bldgs.	806.00	
Lothrop, Clydette			
187 No. Elm St. Plan 43 Lot 11-4	.46 A. Land & Bldg.		1,240.00
Lovell, Gordon M. & Virginia P.			
16 Oliver St. Plan 63 Lot 4-8	.24 A. Land & Bldg.		806.00
Lubinski, Helen V. & Kaminski, Alice			
53 Grant St. Plan 50 Lot 40-2, 40-3	.34 A. Land & Bldg.		601.40
Lucchetti, Paul E. & Kathleen A.			
147 Thayer Ave., E. Bridgewater			
Thayer Ave. Plan 74 Lot 22	.26 A. Land		12.40
Plan 74 Lot 23	.22 A. Land		12.40
Luce, Arvin A., Heirs of			
c/o Mrs. David Barstow			
15 Fairfield St., Watertown			
Howard St. Plan 53 Lot 79-1	.98 A. Land		24.80
Luciano, Pasqualina			
327 So. Main St. Plan 59 Lot 7	6.94 A. Land & Bldg.		806.00
Lucier, William E. & Mary E.			
75 Pleasant St. Plan 8 Lot 3-4	.65 A. Land & Bldg.		868.00
Lucier, William E. & Mary E.			
71 Pleasant St. Plan 8 Lot 3	1.40 A. Land		93.00
Lucini, Albert D. & Kathleen			
342 So. Main St. Plan 59 Lot 6-3	1.10 A. Land & Bldg.		1,860.00
Lucini, Augustino M. & Jacqueline M.			
425 So. Main St. Plan 58 Lot 2-1	1.32 A. Land & Bldg.		1,271.00
Lucini, Corina			
365 So. Main St. Plan 59 Lot 8-3	.15 A. Land & Bldg.		930.00
45 Keenan St. Plan 58 Lot 2-1A	2.90 A. Land & Bldgs.		806.00
Lucini, Julian E. & Kathryn K.			
330 So. Main St. Plan 59 Lot 6-2	9.50 A. Land & Bldg.		1.984.00
Lucini Motor Sales, Inc.			
367 So. Main St. Plan 59 Lot 8-2	.35 A. Land & Gar.		2.046.00
Lucini Realty Inc.			
370 So. Main St. Plan 59 Lot 6	6.72 A. Land & Gar.		7,130.00
Ludwig, Alvin C. & Dorothy C.			
135 No. Elm St. Plan 42 Lot 5-1	.35 A. Land & Bldgs.		700.60
Lundgren, Howard S. & Grace I.			
East Bridgewater			
Belmont St. Plan 75 Lot 103	5.21 A. Land		16.12
Belmont St. Plan 75 Lot 10	3.19 A. Land		12.40
Lundin, Norman Carl & Jeanne L.			
18 Norman Ave. Plan 63 Lot 18-5	.35 A. Land & Bldg.		1,333.00
Lundquist, Harold W.			
189 Copeland St. Plan 50 Lot 4-7	.23 A. Land & Bldg.		744.00
Lunn, Clarence c/o F. C. Mercier			
34 Rochelle St., Brockton			
off Turnpike St. Plan 1 Lot 6	.18 A. Land		6.20
Lydon, Thomas J. & Helen M.			
139 No. Elm St. Plan 43 Lot 10-1	.48 A. Land & Bldgs.		700.60

		Personal	Real Estate
Lynch, Francis J. & Evelyn M.			
189 Matfield St. Plan 63 Lot 20-1	.26 A. Land & Bldgs.		837.00
Lynch, John T. & Anna L.			
69 So. Elm St. Plan 41 Lot 20	8.52 A. Land & Bldgs.		992.00
Lynch, Joseph F. & Alice V.			
120 Matfield St. Plan 63 Lot 12-2	.62 A. Land & Bldg.		961.00
Lynch, Thomas C.			
14 Ellis Ave. Plan 41 Lot 15	.22 A. Land & Bldgs.		713.00
Lyon, Harold S.			
187 Howard St.			
off North Main St. Plan 51 Lot 7-2	2.10 A. Land		18.60
North Main St. Plan 52 Lot 9	17.69 A. Land & Gar.		310.00
Howard St. Plan 53 Lot 6	3.58 A. Land & Bldgs.		1,612.00
Howard St. Plan 53 Lot 7B	7.62 A. Land		310.00
No. Main St. Plan 64 Lot 61	2.17 A. Land		12.40
No. Main St. Plan 64 Lot 66	3.00 A. Land		12.40
No. Main St. Plan 64 Lot 67	2.48 A. Land		12.40
No. Main St. Plan 64 Lot 69	1.58 A. Land		6.20
No. Main St. Plan 65 Lot 88	5.54 A. Land		12.40
No. Main St. Plan 65 Lot 94	7.45 A. Land		12.40
No. Main St. Plan 65 Lot 95	9.92 A. Land		24.80
No. Main St. Plan 65 Lot 96	3.63 A. Land		12.40
No. Main St. Plan 65 Lot 97	3.84 A. Land		12.40
Matfield St. Plan 66 Lot 33	7.01 A. Land		62.00
Matfield St. Plan 66 Lot 39	12.85 A. Land		49.60
Lyons, Michael F. & Mary			
90 Howard St. Plan 53 Lot 79-3	.31 A. Land & Bldgs.		899.00
MacDonald, Edward J., Trustee of K. E. M. Realty Trust			
45 Johnson Lane, Braintree			
Pleasant St. Plan 16-17 Lot 62-1	26.15 A. Land		1,550.00
Pleasant St. Plan 17 Lot 9-1	1.69 A. Land		372.00
MacDonald, Irene A.			
26 Prospect St. Plan 42 Lot 10	.48 A. Land		1,116.00
MacDonald, Marilyn E.			
62 Sunset Ave. Plan 45 Lot 11, 12	.47 A. Land & Bldgs.		496.00
MacDonald, Marion S.			
35 East Center St. Plan 35 Lot 53	9.13 A. Land & Bldg.		1,550.00
MacDonald, Marjorie H.			
51 River St. Plan 53 Lot 10	.69 A. Land & Bldgs.		868.00
MacDonald, Richard G. & Elizabeth A.			
369 E. Center St. Plan 73 Lot 25, 25-1	3.12 A. Land & Bldgs.		1,643.00
Mace, George A. & Mary A.			
185 Spring St. Plan 51 Lot 52-6	1.11 A. Land & Bldgs.		620.00
MacGibbon, Donald C. & Lois E.			
660 No. Main St. Plan 50 Lot 4-3	.71 A. Land & Bldgs.		657.20
MacHardy, Francis X. & Mary L.			
470 Matfield St. Plan 75 Lot 104	1.65 A. Land & Bldgs.		1,116.00
Machinski, Fabian			
Box 924, Brockton			
31 Wendell Ave. Plan 50 Lot 57	.35 A. Land & Bldg.		682.00

		Personal	Real Estate
MacIver, Donald L.			
145 Bedford St. Plan 58 Lot 1-7 & 1-16	1.26 A. Land & Bldgs.		1,178.00
Mackiernan, Bertram S. Jr. & Priscilla A.			
111 West St. Plan 22 Lot 31	1.26 A. Land & Bldgs.		868.00
MacLean, Douglas A. & Janet M.			
31 Hillside Ave. Plan 41 Lot 5	.22 A. Land & Bldgs.		837.00
MacLean, Malcolm A. & Priscilla A.			
268 No. Elm St. Plan 44 Lot 25-7	.51 A. Land & Bldgs.		744.00
MacLellan, Daniel & Judith E.			
8 Purchase St. Plan 63 Lot 2-3	.35 A. Land & Bldgs.		880.40
MacMullen, Donald G. & Gwendolyn S.			
42 Brooks Place Plan 49 18,19,20	.89 A. Land & Bldgs.		837.00
Macomber, Vernon F. & Mabel E.			
179 Crescent St. Plan 43 Lot 16-2	.39 A. Land & Bldgs.		682.00
MacQuinn, Barbara F.			
40 Ash St. Plan 60 Lot 3	3.91 A. Land & Bldgs.		992.00
Macuch, John F. & Alice L.			
Leydon Park Rd., Brockton			
28 Highland Ave., Plan 45 Lot 7-4	.24 A. Land & Bldg.		744.00
MacWilliams, Benjamin H. Jr. & Shirley Anne			
376 No. Elm St. Plan 44 Lot 15-1, 15-6	.44 A. Land & Bldg.		961.00
Madan, Doris May			
104 Turnpike St. Plan 1 Lot 7	1.98 A. Land & Bldg.		589.00
Madden, Leo T. & Anna M.			
18 Thayer Ave. Plan 74 Lot 1-1	.44 A. Land & Bldg.		899.00
Madden, Thomas L.			
102 Matfield St., E. Bridgewater			
Matfield St. Plan 74 Lot 82-1	.33 A. Land		31.00
Magee, Frederic L. & Carlene J.			
148 Turnpike St. Plan 2 Lot 13	.29 A. Land & Bldg.		620.00
Maglathlin, Adele B.			
16 Howard St. Plan 53 Lot 24	.61 A. Land & Bldg.		868.00
Magoon, James B. & Doreen E.			
66 Prospect St. Plan 42 Lot 13	.45 A. Land & Bldg.		961.00
Mahoney, Edward J. & Eleanor M.			
365 No. Elm St. Plan 44 Lot 21	.45 A. Land & Bldgs.		806.00
Maibaum, Paul R.			
48 Commonwealth Ave. Plan 52 Lot 15-1	45 A. Land & Bldg.		868.00
Main, James & Esther E.			
26 Norman Ave. Plan 63 Lot 18-7	.40 A. Land & Bldg.		961.00
Maker, Maxwell M. & Louise R.			
540 Manley St. Plan 1 Lot 2-1	21.44 A. Land & Bldgs.		1,612.00
Maloney, Francis W. & Barbara			
20 West St. Plan 31 Lot 36	.27 A. Land & Bldg.		744.00
Maloney, Joseph J. & Mabel K.			
273 South St. Plan 56 Lot 15-2	2.24 A. Land & Bldg.		961.00
Manchester, Clyde H. & Ruth H.			
27 Walnut St. Plan 3 Lot 8, 10-1	.51 A. Land & Bldgs.		1,023.00

		Personal	Real Estate
Manchester, Edna J.			
Easton, Mass.			
Manley St. Plan 3 Lot 21-1	3.89 A. Land		18.60
Mandeville, Arthur W. & Jeanette J.			
20 Scotland St. Plan 34 Lot 13-3	.55 A. Land		713.00
Mandeville, Donald N. & Claire Y.			
140 Spring St. Plan 52 Lot 57-4	1.23 A. Land & Bldgs.		1,178.00
Manillo, Beverly B.			
Brewster Ave., RFD No. 1			
Northport, N.Y.			
W. Center St. Plan 42 Lot 2	.31 A. Land		62.00
Mansfield, David F. Jr.			
25 Aldrich Rd. Plan 57 Lot 20-7	.43 A. Land & Bldg.		1,116.00
Manugian, Michael & Alice M.			
16 Aldrich Rd. Plan 58 Lot 1-7 1-7A	1.67 A. Land & Bldg.		1,364.00
Manzer, Neil R. & Elizabeth A.			
123 Turnpike St. Plan 1 Lot 10-1	.69 A. Land & Bldg.		1,023.00
Manzer, Ronald A. & Lois M.			
147 Turnpike St. Plan 1 Lot 11-1	.17 A. Land & Bldg.		682.00
Manzer, Winifred			
129 Turnpike St. Plan 1 Lot 10	5.87 A. Land & Bldgs.		868.00
Turnpike St. Plan 1 Lot 11	2.06 A. Land		62.00
Turnpike St. Plan 2 Lot 17-1	4.00 A. Land		24.80
Maraglia, William V. & Roberta G.			
123 South St. Plan 55 Lot 12	1.92 A. Land & Bldg.		837.00
Marble, Charles A. & Catherine E.			
108 Union St. Plan 73 Lot 11	4.00 A. Land & Bldgs.		861.80
Union St. Plan 74 Lot 77	18.47 A. Land		124.00
Marble, Charles A. & Lois T.			
Thayer Ave., East Bridgewater			
Thayer Ave. Plan 74 Lot 26, 27	.23 A. Land		6.20
Marcet, Henry G. & Clara J.			
25 N. Main St. Plan 53 Lot 35	.21 A. Land & Bldg.		744.00
Marchant, Robert F.			
24 Walnut St. Plan 2 Lot 4-4	.21 A. Land & Bldgs.		868.00
Marganian, Vahe & Linda J.			
49 Columbus Ave Plan 58 Lot 1-14, 1-14A	1.62 A. Land & Bld gs.		1,531.40
Maroney, William P. & Marie G.			
130 Bedford St. Plan 58 Lot 3-5	.63 A. Land & Bldg.		1,116.00
Marr, Ralph G. & Ethel M.			
109 Spring St. Plan 52 Lot 53	14.33 A. Land & Bldgs.		992.00
Marshall, George			
209 West St., E. Bridgewater			
Shaw Ave. Plan 49 Lot 1 & 2	2.83 A. Land		93.00
636 North Elm St. Plan 49 Lot 35-2	.58 A Land & Bldgs.		911.40
71 Roosevelt Ave. Plan 46 Lot 34-1	2.33 A. Land		31.00
North Elm St. Plan 49 Lot 35-3, 36	.79 A. Land		155.00
Martelli, Frank & Molla, Margaret M.			
Wall., Bridgewater			
East St. Plan 71 Lot 3	.32 A. Land		12.40
off East St. Plan 71 Lot 1	.13 A. Land		6.20

		Personal	Real Estate
Martelli, Joseph J.			
Bridgewater, Mass.			
504 East St. Plan 72 Lot 34-2	.69 A. Land & Bldg.		899.00
Martelli, Reno. P. & Marion V.			
393 Matfield St. Plan 74 Lot 87-2	1.25 A. Land & Bldg.		1,023.00
Martelli, Victor & Asunta			
625 East St. Plan 71 Lot 4	.81 A. Land & Bldgs.		713.00
Martin, John F. & Edna M.			
146 So. Main St. Plan 60 Lot 12-1	.39 A. Land & Bldgs.		731.60
Martin, Richard F. & Anthina R.			
430 E. Center St. Plan 72	.40 A. Land & Bldgs.		787.40
Lot 13-2, 13-3A			
Marzelli, Emma M.			
21 Spring St. Plan 52 Lot 56	.18 A. Land & Bldg.		682.00
Mather, Myron W. & Mae E.			
88 Bedford St. Plan 59 Lot 7-1	.44 A. Land & Bldg.		992.00
Matta, Lillian			
220 N. Main St., Brockton	.24 A. Land		62.00
233 Matfield St. Plan 67 Lot 73-2			
Matthews, Frank E. Jr. & Rosemarie F.			
32 Walnut St. Plan 2 Lot 4	.32 A. Land & Bldgs.		1,054.00
Mattie, Angelo E. & Mary L.			
229 Matfield St. Plan 67 Lot 73-24	.55 A. Land & Bldgs.	248.00	1,302.00
Mazza, Antonette & Perry, Francis L. & Antoinette			
41 Sinnott St. Plan 49 Lot 3	.29 A. Land & Bldg.		837.00
Mazza, Matthew & Elinor R.			
154 Matfield St. Plan 63 Lot 15-1	.35 A. Land & Bldg.		1,054.00
McCaffrey, Francis & Hope M.			
285 East St. Plan 68 Lot 8	.47 A. Land & Bldgs.		930.00
McCann, Joseph F. & Ruth M.			
22 High St. Plan 31 Lot 7	.19 A. Land & Bldg.		496.00
McCann, William J. & Bernice M.			
137 Bedford St. Plan 58 Lot 1-9,1-20	1.49 A. Land & Bldg.		1,054.00
McCarthy, Frederick J. & Florence E.			
76 Crescent St. Plan 43 Lot 23-2	.48 A. Land & Bldg.		930.00
McCarthy, John R.			
734 No. Main St.		62.00	
McCarthy, Robert L. & Barbara			
18 Hoover Ave., Brockton			
389 No. Main St. Plan 63 Lot 2-7	1.59 A. Land & Rest.		2,325.00
McCarthy, Timothy E. & Margaret E.			
4 Oliver St. Plan 63 Lot 4-5	.21 A. Land & Bldg.		961.00
McCormick, Rosella			
160 So. Main St. Plan 60 Lot 13-2	.54 A. Land & Bldgs.		806.00
McDermott, Barbara E., Trustees of The Orchard Trust			
1116 No. Main St., Brockton			
Brooks Place Plan 46 Lot 8	16.53 A. Land		558.00
McDonald, Gordon A. & Ina M.			
61 So. Elm St. Plan 41 Lot 20-2	.37 A. Land & Bldgs.		930.00

		Personal	Real Estate
McDonough, Eileen H.			
437 No. Elm St. Plan 50 Lot 41-3, 41-2	1.17 A. Land & Bldg.		1,116.00
McFadden, Robert E. & Bernice O.			
55 Pine Crest Rd. Plan 63 Lot 4-22	.70 A. Land & Bldg.		961.00
McFarlan, Marjorie E.			
387 Crescent St. Plan 31 Lot 27	.23 A. Land & Bldgs.		713.00
cor. West & Crescent St. Plan 31, Lot 25-1	.49 A. Land		6.20
McGarry, Matthew E. & Mary Ruth			
21 Emerson Ave. Plan 60 Lot 3 & 4	.60 A. Land & Bldgs.		713.00
McGlaston, Eula S.			
262 So. Main St. Plan 59 Lot 5-3,5-4	2.88 A. Land & Bldgs.		868.00
So.Main St. Plan 59 Lot 5-4	Trailer		527.00
McGonigle, Daniel V. & Elizabeth L.			
380 So. Elm St. Plan 33 Lot 6-2	.44 A. Land & Bldg.		2,077.00
McGonigle, Daniel V., Jr. & Elizabeth			
380 So. Elm St. Plan 33 Lot 7-5	.43 A. Land		93.00
McGuigan, James A. & Therese I.			
59 Prospect St. Plan 42 Lot 4-1	.69 A. Land & Bldg.		1,178.00
McIntyre, Albert B. & Doris B.			
100 No. Elma St. Plan 42 Lot 6-2A	.99 A. Land		37.20
No. Elm St. Plan 42 Lot 6-72	.43 A. Land & Bldgs.		1,984.00
McIntyre, John A. & Barbara L.			
126 Belmont St. Plan 75 Lot 12-1	.72 A. Land & Bldg.		1,023.00
McKearney, Donald & Claire A.			
15 Sinnott St. Plan 49 Lot 8	.33 A. Land & Bldg.		1,085.00
McLeod, Frank T. Jr. & Barbara E.			
131 West St. Plan 31 Lot 22-2	1.18 A. Land & Trailers	62.00	744.00
McMahon, Paul F. & Catherine I.			
92 Copeland St. Plan 49 Lot 1-4	.28 A. Land & Bldg.		821.50
McMahon, Richard H. & Elizabeth C.			
324 Walnut St. Plan 23 Lot 23-1	.16 A. Land & Bldg.		868.00
McMorrow, Joseph L. & Dora M.			
3 Pleasant St. Plan 8 Lot 1	2.24 A. Land & Bldgs.		930.00
13 Pleasant St. Plan 8 Lot 1-1	.21 A. Land & Gar.		93.00
W. Center St. Plan 8 Lot 17-1	.45 A. Land & Trailer		186.00
McNally, Philip P.			
380 Central St., E. Bridgewater Plain St. Plan 75 Lot 8-2	2.56 A. Land		18.60
McNamara, Clifford F. & A. Pamela			
122 No. Elm St. Plan 42 Lot 6-1A	.43 A. Land & Bldg.		992.00
McNeill, Daniel W. & Barbara J.			
330 Spring St. Plan 44 Lot 64, 41-1	.72 A. Land & Bldgs.	62.00	775.00
Meadows, Robert E. & Marie A.			
76 Prospect St. Plan 42 Lot 24	.38 A. Land & Bldg.		1,116.00
Meaney, Edward J. & Carolyn J.			
213 Spring St. Plan 51 Lot 52-11	.59 A. Land & Bldg.		1,023.00
Meaney, Thomas J. & Marilyn L.			
218 South St. Plan 55 Lot 8-4	.63 A. Land & Bldgs.		1,023.00
Melendy, Clyde J. Sr. & Arlene			
85 Walnut St. Plan 3 Lot 14-2	1.06 A. Land & Bldg.		682.00

		Personal	Real Estate
Mendes, David J. & Joan A.			
372 So. Elm St. Plan 33 Lot 6-1	.43 A. Land & Bldg.		1,302.00
Mendosa, Mary M.			
41 Ellis Ave. Plan 41 Lot 7	.32 A. Land & Bldg.		899.00
Meninno, James F. & Mansulla, Anthony J.			
11 Nichols Ave., Avon			
No. Main St. Plan 49 Lot 3-1,4-1A	4.95 A. Land & Bldgs.		2,480.00
No. Main St. Plan 49 Lot 3-2	.44 A. Land & Bldg.		279.00
Merlino, Priscilla M.			
148 No. Main St. Plan 52 Lot 12	.54 A. Land & Bldgs.		837.00
Merola, Paul A. & Laura A.			
55 Bryant St. Plan 60 Lot 5-3	.92 A. Land & Trailer		620.00
South St. Plan 54 Lot 1-2, 1-3	1.83 A. Land & Canoe Club		1,240.00
Merrey, Robina			
30 Charles St. Plan 41 Lot 5	.52 A. Land & Bldgs.		465.00
Merrill, Charles F. Jr. & Theresa F.			
58 So. Elm St. Plan 41 Lot 23	.50 A. Land & Bldgs.		806.00
Merritt, George O. & Janet			
195 Lincoln St. Plan 16 Lot 2-1	2.22 A. Land & Bldgs.		1,054.00
Merzi, James F. & Elizabeth			
78 Forest St. Plan 54 Lot 7-1	.69 A. Land & Bldg.		1,085.00
Mesheau, Alton L. & Sondra			
2 Aldrich Rd. Plan 58 Lot 1-14,1-5	1.11 A. Land & Bldg.		1,178.00
Metcalf, Ronald E. & June C.			
268 River St. Plan 41 Lot 2-1	2.71 A. Land & Bldg.		1,178.00
Metropolitan Life Insurance Co.			
c/o Atlantic Refining Co.			
260 So. Broad St., Tax Div.			
Philadelphia, Pa.			
2 W. Center St. Plan 53 Lot 87-1	.23 A. Land & Bldgs.		2,170.00
Meurling, George A. & Marie A.			
109 Copeland St. Plan 49 Lot 12	.55 A. Land & Bldgs.		744.00
Michelson, Harry R.			
High St. Hingham,			
West Center St. Plan 8 Lot 21	10.88 A. Land		37.20
West Center St. Plan 8 Lot 22	1.22 A. Land		6.20
Pleasant St. Plan 9 Lot 12	1.69 A. Land		9.30
Michelson, Harry R. & Charles L.,			
Trustees of Michelson Realty			
High St., Hingham			
West Center St. Plan 7 Lot 12	24.08 A. Land & Bldgs.		3,844.00
West Center St. Plan 7 Lot 6	6.17 A. Land		18.60
West Center St. Plan 7 Lot 7	5.40 A. Land		12.40
West Center St. Plan 7 Lot 11	6.76 A. Land		12.40
off Pleasant St. Plan 9 Lot 26	6.19 A. Land		18.60
So. Main St. Plan 70 Lot 17-1	16.00 A. Land		372.00
Migliorini, Bruno L. & Judith Ames			
286 South St. Plan 57 Lot 20-2	.44 A. Land & Bldg.		868.00
Milan, John F. & Kathleen R.			
141 West St. Plan 30 Lot 20-5	.65 A. Land & Bldg.		1,085.00
Milcendeau, Paul & Olivera			
25 Commonealth Ave. Plan 52, Lot 3 & 4	1.34 A. Land & Bldgs.		961.00

		Personal	Real Estate
Miles, Howard G. & Ruth M.			
404 Crescent St. Plan 31 Lot 34	.52 A. Land & Bldgs.		806.00
Miles, Ralph J. & Barbara J.			
23 Milebrook Rd. Plan 57 Lot 20-2B	.47 A. Land & Bldg.		1,054.00
Miller, Emmett S. & Agnes M.			
420 Crescent St. Plan 31 Lot 12	.94 A. Land & Bldg.		589.00
Miller, Frank S. & Betty A.			
32 Spring St. Plan 52 Lot 59-2	6.00 A. Land & Bldg.		992.00
Spring St. Plan 52 Lot 59-1	3.00 A. Land		62.00
Miller, George A. & Frances M.			
331 W. Center St. Plan 42 Lot 6	.39 A. Land & Bldg.		868.00
Millet, Charles S. & Helen S.			
312 East St. Plan 73 Lot 43	1.85 A. Land & Bldgs.		775.00
Millett, Carlos G. & Sylvia J.			
58 Bedford St. Plan 59 Lot 7-6	.44 A. Land & Bldg.		1,054.00
Miskinis, Robert W. & Carol J.			
393 Ash St. Plan 58 Lot 1-1	.34 A. Land & Bldg.		744.00
So. Main St. Plan 58 Lot 1	.64 A. Land		496.00
Mitchell, Howard I.			
314 South St. Plan 57 Lot 17-4	.38 A. Land & Bldg.		992.00
Mitchell, Wayne & Sharon			
249 No. Elm St. Plan 43 Lot 12-6	.29 A. Land & Bldg.		1,271.00
Mobark, Louis L. & Irene L.			
20 Cyr St. Plan 67 Lot 3	.36 A. Land & Bldgs.		1,023.00
Molla, Ernest & Margaret M.			
Wall St., Bridgewater			
634 East St. Plan 71 Lot 1-1	.17 A. Land & Bldg.		496.00
Molla, Margaret & Ernest J. Jr.			
Wall St., Bridgewater			
off East St. Plan 71 Lot 3	.22 A. Land		6.20
off East St. Plan 71 Lot 5	.36 A. Land		12.40
Molla, Margaret & Martelli, Frank			
Wall St., Bridgewater			
off East St. Plan 71 Lot 3	.22 A. Land		12.40
off East St. Plan 71 Lot 4	.18 A. Land		6.20
Monahan, Herbert F. & Dorothy M.			
283 W. Center St. Plan 42 Lot 72-7	.24 A. Land & Bldg.		806.00
Mondeau, Roy H. & Brenda L.			
325 Crescent St. Plan 31 Lot 6-1,6-2	1.55 A. Land & Bldgs.		1,767.00
Moneghan, Katherine E.			
190 Copeland St. Plan 50 Lot 3-1	.76 A. Land & Bldg.		1,209.00
No. Main St. Plan 65 Lot 75-1	.38 A. Land & Gar.	589.00	1,116.00
Monsini, Joseph F. & Josephine M.			
351 Manley St. Plan 22 Lot 25-4	.92 A. Land & Bldgs.		1,085.00
Montaup Electric Co.			
Riverside Ave., Somerset			
W. Center St. Plan 10 Lot 41	6.86 A. Land	7,464.80	12.40
Maple St. Plan 11 Lot 6	7.33 A. Land		12.40
Maple St. Plan 11 Lot 10	7.65 A. Land		12.40
off Maple St. Plan 11 Lot 15	2.45 A. Land		12.40
Maple St. Plan 14 Lot 67-1	3.57 A. Land		62.00
Moore, Frank W. & Ethel A.			
220 W. Center St. Plan 41 Lot 69-1	.34 A. Land & Bldgs.		1,023.00

		Personal	Real Estate
Moore, Marion E.			
541 Walnut St.			
Manley St. Plan 5 Lot 37	4.18 A. Land		155.00
Walnut St. Plan 23, 24, 25 Lot 38	84.59 A. Land & Bldgs.		1,488.00
off Manley St. Plan 21 Lot 56	4.59 A. Land		6.20
Walnut St. Plan 24 Lot 33	11.57 A. Land		310.00
Moore, Olive M.			
25 Emerson Ave. Plan 60 Lot 5,6	.61 A. Land & Bldgs.		775.00
Morehardt, Peter J. & Marjorie E.			
161 Turnpike St. Plan 2 Lot 16-5, 16-7	.86 A. Land & Bldg.		1,116.00
Moreira, Eldon F. & Madeline M.			
30 Grant St. Plan 49 Lot 8	.34 A. Land & Bldgs.		688.20
Moreira, Joseph S. & Emma C.			
139 Copeland St. Plan 49 Lot 3,4,5	2.48 A. Land & Bldgs.		775.00
Moroni, Leo E. & Marie L.			
199 Forest St. Plan 40 Lot 5, 5-3	6.89 A. Land & Bldgs.		1,209.00
Morrison, Lawrence J. & Evelyn W.			
118 Spring St. Plan 52 Lot 57-5	.65 A. Land & Bldgs.		824.60
Morse, Blanche M.			
243 South St. Plan 56 Lot 16-3	.35 A. Land & Bldg.		899.00
Morse, Grace			
601 East St. Plan 71 Lot 17	30.75 A. Land & Bldgs.		868.00
Morse, Harland A. & Vivian F.			
272 Matfield St. Plan 67 Lot 55	.37 A. Land & Bldgs.		837.00
Morse, Harold J. & Edna M.			
589 East St. Plan 72 Lot 25-2	2.60 A. Land & Bldg.		744.00
Mortarelli, Dalfina			
117 Bedford St. Plan 59 Lot 6-1,6-2	.43 A. Land & Bldgs.		527.00
Moses, Harrison C. & Gertrude			
145 Matfield St. Plan 63 Lot 22	.78 A. Land & Bldgs.		899.00
Moses, Alvero A. Est.			
30 Chester Ave., Brockton			
West Center St. Plan 8 Lot 14-1,18, 19,20	24.53 A. Land		310.00
Mucci, Raymond A. & Kelleher, Gerald J.			
467 Lincoln St., Stoughton			
Matfield St. Plan 75 Lot 108	2.62 A. Land		93.00
Mulcahy, Edwin A. & Hazel H.			
402 No. Elm St. Plan 45 Lot 16	.14 A. Land & Bldgs.		744.00
Murad, Richard J. & Helen L.			
364 Walnut St. Plan 23 Lot 23-3	.70 A. Land & Bldgs.		564.20
Murch, Kenneth C. & Loria D.			
36 Plain St. Plan 75 Lot 4-5	.40 A. Land & Bldgs.		930.00
Murphy, Albert J. & Mary R.			
121 So. Main St. Plan 60 Lot 10-2	.91 A. Land & Bldg.		1,767.00
Murphy, Charles E. & Martin, Frances L.			
Scusset Rd., Bourne			
132 Brooks Place Plan 46 Lot 3-8	.43 A. Land & Bldg.		930.00
Murphy, Ellen L.			
83 Maolis Ave. Plan 51 Lot 14	.35 A. Land & Bldg.		651.00

	Personal	Real Estate
Murphy, Francis P. & Irma		
10 Beatty Lane, South Easton		
East Center St. Plan 68 Lot 9-1B	3.29 A. Land	124.00
Murphy, Richard L. & Kathleen H.		
2 Hartshorn St. Plan 42 Lot 6-73	.43 A. Land & Bldg.	1,364.00
Murphy, William J. & Catherine L.		
173 W. Center St. Plan 42 Lot 75-3	.48 A. Land & Bldg.	744.00
Murphy, William J. & Dorothy M.		
238 No. Elm St. Plan 43 Lot 9-6, 9-7, 14 & 15	1.07 A. Land & Bldgs.	992.00
Murray, James A.		
238 South St. Plan 56 Lot 16-1	.66 A. Land	124.00
236 South St. Plan 58 Lot 8-9	1.47 A. Land & Bldg. & Pumps	883.50
off Bedford St. Plan 58 Lot 1-13	4.48 A. Land	93.00
Murray, James & Anne		
238 South St. Plan 58 Lot 8-10	1.07 A. Land & Bldg.	2,015.00
Murray, James R.		
13 Sunset Ave. Plan 45 Lot 14	.33 A. Land & Bldg.	651.00
Murray, John J. & Helen J.		
34 Columbus Ave. Plan 58 Lot 5	4.00 A. Land & Bldg.	620.00
Columbus Ave. Plan 58 Lot 4-1	.58 A. Land	62.00
Murray, William J. & Marie C.		
196 Howard St. Plan 53 Lot 7-1, 7-2	.96 A. Land & Bldgs.	1,147.00
Nadeau, Roland & M. Beverly		
392 Pleasant St. Plan 14 Lot 75-1,	5.40 A. Land & Bldgs.	1,116.00
Nelson, A. Stuart & Phyllis M.		
293 No. Elm St. Plan 44 Lot 26-11	.44 A. Land & Bldg.	1,085.00
Nelson, Carl H. & Ruth M.		
60 Prospect St. Plan 42 Lot 12	.46 A. Land & Bldgs.	868.00
Nelson, Elizabeth W. & Johnson, Laurel A.		
365 Spring St. Plan 44 Lot 47	2.77 A. Land & Bldgs.	998.20
Nelson, Frank,W. Jr. & Pearl E.		
451 Walnut St. Plan 24 Lot 50	1.02 A. Land & Bldgs.	961.00
Nelson, Harry E. & Helen A.		
253 South St. Plan 56 Lot 16-6	.42 A. Land & Bldg.	961.00
Nelson, John S. & Mary A.		
8 Arch St. Plan 54 Lot 9-8	.47 A. Land & Bldg.	1,178.00
Nelson, Mary E.		
238 No. Elm St. Plan 43 Lot 9-8	.29 A. Land & Bldg.	1,054.00
Nelson, Robert L. & Walter E. & Everett G.		
Rear of 35 Plain St. Plan 75 Lot 12-1	.42 A. Land & Mill	651.00
Nelson, Walborg E.		
67 Thayer Ave. Plan 74 Lot 9	.41 A. Land & Bldgs.	781.20
Ness, Herbert W. Jr. & Judith A.		
23 Woodland Rd. Plan 63 Lot 15-3	.34 A. Land & Bldg.	899.00
Newcomb, Lizzie M.		
c/o George Ray Johnson		
New St., Nantucket		
Walnut St. Plan 24 Lot 40	3.26 A. Land	3.10

		Personal	Real Estate
New England Tel. & Tel. Co.			
c/o W. H. Thomas			
230 Congress St., Boston			
Bedford St. Plan 58 Lot 1-2A	.23 A. Land	11,928.80	62.00
Newell, Prince E.			
36 Vital Ave. Plan 67 Lot 54-6	.27 A. Land & Bldg.		589.00
Newman, Ronald B. & Jeanne			
13 Brewster Blvd. Plan 42 Lot 6-31	.43 A. Land & Bldg.		992.00
Nickerson, Albert E. & Helen F.			
47 Plain St. Plan 75 Lot 12-2, 12-4	1.76 A. Land & Bldg.		899.00
Nickerson, Frank R. & Jeanne A.			
182 Forest St. Plan 55 Lot 4-8	.69 A. Land & Bldg.		1,147.00
Nickerson, Kenneth C. & Constance A.			
23 Vital Ave. Plan 67 Lot 5	.45 A. Land & Bldgs.		830.80
Nickerson, William E. & Ruth K.			
21 Cross St. Plan 54 Lot 1	.69 A. Land & Bldg s.		1,016.80
Nolan, John P. & Virginia A.			
61 Howard St. Plan 52 Lot 5	1.39 A. Land & Bldg.		837.00
Norcross, James R. & Gail P.			
20 Arch St. Plan 54 Lot 1	.36 A. Land & Bldgs.		744.00
Nordgren, Alma C.			
481 Spring St. Plan 45 Lot 40-5	2.50 A. Land		15.50
Nordgren, Charles & Alma C.			
481 Spring St. Plan 45 Lot 40	3.70 A. Land & Bldgs.		930.00
Nordgren, Ralph H. Jr. & Beverly J.			
194 Matfield St. Plan 63 Lot 17	.91 A. Land & Bldgs.		589.00
Norris, Beatrice M.			
445 Spring St. Plan 45 Lot 50-2, 50-4	.40 A. Land & Bldgs.		750.20
Norris, Eliza A.			
519 Spring St. Plan 28 Lot 40-6	1.83 A. Land & Bldgs.		713.00
Norris, Joseph			
519 Spring St. Plan 29 Lot 1	10.08 A. Land		31.00
Norris, Richard E.			
51 No. Main St. Plan 53 Lot 33, 30-2	.37 A. Land & Bldgs.		837.00
Norrman, Arno			
Box 173, Eastondale		124.00	
North, Wilfred W. & Lucille C.			
67 Ash St. Plan 60 Lot 6-4	.56 A. Land & Bldgs.		589.00
Ash St. Plan 60 Lot 15, 15-1	.43 A. Land		6.20
Noyes, George I. & Rena E.			
449 Spring St. Plan 45 Lot 50-3	.17 A. Land & Bldgs.		682.00
Noyes, John W. & Fay P.			
267 Spring St. Plan 44 Lot 17-8	.23 A. Land & Bldg.		775.00
Noyes, Lester H. & Barbara A.			
71 Progressive Ave. Plan 45 Lot 50-7 50-5, 50-8	.52 A. Land & Bldg.		961.00
Noyes, William W. Jr. & June L.			
376 Spring St. Plan 44 Lot 46-2	.26 A. Land & Bldgs.		775.00

		Personal	Real Estate
Noyes, William W. & Mamie R.			
455 Spring St. Plan 45 Lot 50-6	.31 A. Land & Bldgs.		564.20
Nystrom, Theodore F.			
93 Crescent St. Plan 43 Lot 21-1	.60 A. Land & Bldg.		868.00
Oakdale Packing Co., Inc.			
378 Pleasant St., E. Bridgewater off Belmont St. Plan 75 Lot 11-1A	.28 A. Land		3.10
Oakhem, Robert A. Jr. & Carol A.			
408 Crescent St. Plan 31 Lot 35	.25 A. Land & Bldgs.		775.00
O'Bannon, Walter H. & Irene			
24 Woodland Rd. Plan 63 Lot 14-3	.23 A. Land & Bldg.		868.00
O'Brien, Arthur H. & Dorothy F.			
32 Plain St. Plan 75 Lot 4-4	.45 A. Land & Bldgs.		750.20
O'Brien, Charles A. & Helen L.			
60 Plain St. Plan 75 Lot 5-1	.97 A. Land & Bldgs.		744.00
O'Brien, Daniel F. & Evelyn M.			
197 Copeland St. Plan 50 Lot 4-11	.85 A. Land & Bldg.		868.00
O'Connor, Cornelius A.			
44 Walnut St. Plan 2 Lot 5	1.00 A. Land & Bldgs.		744.00
Ohlson, Carl R. Jr. & Marjorie A.			
157 Spring St. Plan 51 Lot 52-9	1.37 A. Land & Bldgs.		908.30
Ohlson, Lance & Joan M.			
34 Keenan St. Plan 59 Lot 8-4	.53 A. Land & Bldg.		961.00
Ohlson, Richard B. & Cheryl			
297 Crescent St. Plan 30 Lot 5-3	.76 A. Land & Bldg.		1,767.00
Ohlson, Sumner & Catherine M.			
116 Prospect St. Plan 42 Lot 21	.37 A. Land & Bldg.		837.00
Ohman, Emil H. & Ethel S.			
5 Norman Ave. Plan 63 Lot 18-17	.25 A. Land & Bldgs.		899.00
Okerstrom, Lars O.			
92 Prospect St. Plan 42 Lot 17	.41 A. Land & Bldgs.		905.20
Olivieri, John K., & Barbara J.			
17 Hartshorn St. Plan 42 Lot 6-61	.43 A. Land & Bldgs.		1,469.40
Olson, C. Kenneth & Barbara			
111 Prospect St. Plan 42 Lot 1-2A	.85 A. Land & Bldg.		1,364.00
Olson, Lawrence E. & Marjorie E.			
431 No. Elm St. Plan 50 Lot 41-5	.59 A. Land & Bldgs.		700.60
Olson, Sigyn			
314 Matfield St. Plan 67 Lot 64	.80 A. Land & Bldgs.		620.00
Olson, Walter R. & Eleanor J.			
15 Prospect St. Plan 42 Lot 11	.74 A. Land & Bldgs.		954.80
Oman, Kenneth D. & Lillian A.			
131 Matfield St. Plan 63 Lot 23	1.49 A. Land & Bldgs.		713.00
O'Neil, John J. & Kathleen			
111 Crescent St. Plan 44 Lot 11-4	2.17 A. Land & Bldg.		961.00
O'Neil, Robert F. & Marcia E.			
22 Progressive Ave. Plan 46 Lot 3-9	.43 A. Land & Bldg.		961.00
Onulak, Kathryn & June A.			
25 Belmont St. Plan 75 Lot 7-1	2.09 A. Land & Bldgs.		620.00
Orlando, Albert J. & Geraldine A.			
130 Copeland St. Plan 50 Lot 3-7	.41 A. Land & Bldg.		961.00

		Personal	Real Estate
O'Rourke, Donald B.			
50 Progressive Ave. Plan 45 Lot 5-8	.69 A. Land & Bldg.		992.00
Ortenzi, Armand & Sylvia M.			
154 Pleasant St. E. Bridgewater			
246 Matfield St. Plan 67 Lot 52-1	.38 A. Land & Bldgs.		837.00
East St. Plan 72 Lot 16-1, 16-2	.88 A. Land		124.00
Osborne, Galen E. & Marie A.			
15 Thayer Ave. Plan 74 Lot 83-1	.31 A. Land & Bldgs.		942.40
O'Shaughnessey, Anna M. & Thomas F.			
25 Hillside Ave. Plan 41 Lot 4	.22 A. Land & Bldg.		589.00
Oswell, Richard E. & Margaret S.			
160 Matfield St. Plan 63 Lot 15,	4.65 A. Land & Bldgs.		706.80
Oteri, John D. & Jeanette			
59 Thayer Ave. Plan 74 Lot 7, 8, 10	.89 A. Land & Bldgs.		1,426.00
Ouderkirk, Merton H. & Barbara M.			
300 W. Center St. Plan 41 Lot 60, 20-1	36.20 A. Land & Bldgs.	93.00	2,852.00
So. Elm St. Plan 41 Lot 20-9	1.65 A. Land		62.00
73 Prospect St. Plan 42 Lot 1-2, 1-3	3.80 A. Land		62.00
Prospect St. Plan 42 Lot 3	.62 A. Land		62.00
No. Elm St. Plan 42 Lot 6-2B	5.10 A. Land		37.20
Owens, Mathew J. & Gladys M.			
205 Copeland St. Plan 50 Lot 4-9	.59 A. Land & Bldgs.		868.00
Owens, R.F. Co. Inc.			
12 Chandler Ave., Taunton			
63 E. Center St. Plan 61 Lot 1	58.17 A. Land & Bldgs.		12,555.00
East Center St. Plan 61 Lot 4	4.82 A. Land		62.00
Owens, Mathew J. & Gladys M.			
205 Copeland St. Plan 50 Lot 4-10	.20 A. Land		3.10
Packard, Charles E., Est. of			
407 No. Elm St. Plan 44 Lot 29	.05 A. Land		6.20
Packard, Edward Prescott & Grace			
380 Spring St. Plan 44 Lot 46-1	.26 A. Land & Bldg.		682.00
Packard, Gordon M. & M. Frances			
381 Spring St. Plan 44 Lot 7-2	.30 A. Land & Bldgs.		781.20
Packard, Richard K. & Ann C.			
471 Matfield St. Plan 74 Lot 83	.45 A. Land & Bldgs.		1,023.00
Packard, Ruby			
450 Walnut St. Plan 24 Lot 51-2	.69 A. Land & Bldg.		930.00
Packard, Warren D. & Grace G.			
173 West St. Plan 30 Lot 19	2.00 A. Land & Bldgs.		483.60
Pagani, Arthur & E. Lorraine			
30 Keenan St. Plan 59 Lot 8-5	.46 A. Land & Bldg.	310.00	1,054.00
Pagani, Arthur			
357 So. Main St.	6.05 A. Land & Bldgs.		1,643.00
So. Main St. Plan 59 Lot 8-1	.50 A. Land		93.00
Pagani, Arthur C. & Nando A., Trustees, Pagani Realty Trust			
30 Keenan St.			
Spring St. Plan 22 Lot 5	7.81 A. Land		18.60

		Personal	Real Estate
Stony Rd. Plan 29 Lot 3	37.84 A. Land		434.00
Flaggy Meadow Plan 32 Lot 63	7.46 A. Land		24.80
4 So. Main St. Plan 53 Lot 5-1, 5-2, 5-3	1.55 A. Land & Shopping Center		8,835.00
Pagell, Heldegarde L.			
16 Clinton R., Brockton			
11 Walnut St. Plan 4 Lot 7-3, 10, 8-1	4.43 A. Land & Bldgs.		465.00
Palmieri, Matthew E. & Marie A.			
544 No. Elm St. Plan 49 Lot 34-8	.21 A. Land & Bldgs.		762.60
Paquette, Carol S. & Robert			
447 No. Elm St. Plan 63 Lot 2-6	.43 A. Land & Bldg.		837.00
Paquette, Ernest F. & Florence M.			
687 No. Main St. Plan 64 Lot 50-7	.52 A. Land & Bldgs.		880.40
Parenteau, Henry J. & Florence L.			
356 No. Elm St. Plan 44 Lot 15-6	.36 A. Land & Bldgs.		750.20
Parker, Charles L. & Barbara E.			
253 Matfield St. Plan 67 Lot 71-2	.25 A. Land & Bldgs.		775.00
Matfield St. Plan 67 Lot 71-3	.16 A. Land		18.60
Matfield St. Plan 67 Lot 73-16	.23 A. Land		6.20
Parker, Clare E. & Irene C.			
17 Walnut St. Plan 3 Lot 7-2, 7-4	.26 A. Land & Bldgs.		837.00
Parker, Frank E. & Evelyn D.			
50 Union St. Plan 73 Lot 5-1	.88 A. Land & Bldgs.		1,023.00
Bisbee, Fred B. & Ina E.			
142 East St.			
50 Union St. Plan 73 Lot 5	7.01 A. Land		186.00
Union St. Plan 73 Lot 3	.74 A. Land		62.00
Parker, Maude E. & Frances E.			
23 Walnut St. Plan 3 Lot 7	.37 A. Land & Bldgs.		589.00
Pashal, William J. & Ann T.			
279 Pleasant St. Plan 34 Lot 65	2.81 A. Land & Bldg.		868.00
Patterson, Ralph E. & Beverly A.			
86 Matfield St. Plan 63 Lot 9, 8-1	.68 A. Land & Bldgs.		620.00
Paulson, Leslie J. & Warren, James L. & David L.			
10-12 Central Square Plan 53 Lot 12-3	1.55 A. Land & Bldgs.		1,054.00
Payne, Samuel D. & Joan M.			
59 Brooks Place Plan 49 Lot 28	.21 A. Land & Bldgs.		688.20
Pearson, Maxwell J. III & Deborah L.			
10 Francis Ave. Plan 43 Lot 17	.25 A. Land & Bldgs.		744.00
Paynter, Alfred F. & Margaret E.			
389 East St. Plan 72 Lot 22-2	.38 A. Land & Bldgs.		868.00
Pearson, M. Joel & Ellen E.			
4 Crescent St. Plan 43 Lot 12-5	.59 A. Land & Bldg.		868.00
Pelletier, Roland F. & Lucille M.			
68 Lincoln St. Plan 32 Lot 58-6	.52 A. Land & Bldg.		1,178.00
Peluso, Robert M. & Susan L.			
16 Hillside Ave. Plan 41 Lot 15	.24 A. Land & Bldgs.		651.00

		Personal	Real Estate
Penn Central Co.			
c/o Mr. Joseph Limerick, Tax Agent			
54 Meadow St., New Haven, Conn.			
off East St. Plan 62 Lot 1-1	1.41 A. Land		6.20
off Matfield St. Plan 66 Lot 31-1	.12 A. Land		1.55
East St. Plan 67 Lot 1-1	.19 A. Land		1.24
East St. Plan 67 Lot 2-1	.37 A. Land		3.72
East St. Plan 67 Lot 13-1	.22 A. Land		3.10
East St. Plan 67 Lot 51-1	.53 A. Land		6.20
Matfield St. Plan 74 Lot 78(part of)	12.23 A. Land		86.80
Matfield St. Plan 74 Lot 78(part of)	6.25 A. Land		31.00
Matfield St. Plan 74 Lot 78(part of)	.35 A. Land		24.80
off Thayer Ave. Plan 74 Lot 11-1	.02 A. Land		.31
Matfield St. Plan 75 Lot 96(part of)	.06 A. Land		.31
Matfield St. Plan 75 Lot 96(part of)	.95 A. Land		18.60
Pensinger, Howard & Dorothy E.			
625 So. Elm St. Plan 16 Lot 64-1	.57 A. Land & Bldgs.		973.40
Penthouse Lounge			
275 N. Main St.		186.00	
Perkins Hardware			
5 West Center St.		496.00	
Perkins, Charles II			
96 Howard St. Plan 53 Lot 79-5	.42 A. Land & Bldg.		837.00
Perkins, David Lee & Ruth C.			
63 Sunset Ave. Plan 45 Lot 22, 22-1	1.50 A. Land & Bldgs.		744.00
Perkins, Edgar E. & Frieda G.			
16 Francis Ave. Plan 43 Lot 16	.24 A. Land & Bldgs.		589.00
Perkins, Freida G.			
16 Francis Ave. Plan 45 Lot 23	.42 A. Land		18.60
Perkins, James C. & Margaret A.			
113 Prospect St. Plan 42 Lot 1-1	.98 A. Land & Bldg.		744.00
Perkins, Margaret A.			
210 No. Elm St. Plan 43 Lot 9-3	.25 A. Land & Bldgs.		806.00
Francis Ave. Plan 43 Lot 11	.25 A. Land		62.00
Perry, Arthur A. & Joan M.			
539 No. Elm St. Plan 49 Lot 39-1	.23 A. Land & Bldgs.		837.00
Perry, Charles B. & Thelma M.			
21 Purchase St. Plan 63 Lot 2-12	.24 A. Land & Bldgs.		992.00
Perry, David D. & Jean M.			
565 No. Elm St. Plan 49 Lot 38-7, 39-7	.53 A. Land & Bldgs.		682.00
Perry, Edward A. & Mary F.			
55 Forest St. Plan 54 Lot 3-3	.57 A. Land & Bldgs.		1,494.20
Perry, Evelyn A.			
90 Ash St. Plan 60 Lot 5-2	1.44 A. Land & Bldg.		744.00
Perry, Francelina			
21 Bryant St. Plan 60 Lot 10	.68 A. Land & Bldgs.		744.00
Perry, George L. & Ruth A.			
108 Ash St. Plan 60 Lot 5-1	5.53 A. Land & Bldg.		713.00
Perry, Jesse J.			
416 Main St., Bridgewater			
640 East St. Plan 71 Lot 1	.85 A. Land & Bldgs.	155.00	589.00

		Personal	Real Estate
Perry, John C. & Rose U.			
33 West St. Plan 31 Lot 30	.25 A. Land & Bldg.		682.00
Perry, Lester B. & Elsie M.			
38 So. Elm St. Plan 41 Lot 24-2, 24-1	.60 A. Land & Bldgs.		744.00
Perry, Quintino, A.			
543 No. Elm St. Plan 49 Lot 39-2	.21 A. Land & Bldg.		930.00
Perry, Robert D. & Kathleen G.			
97 East St. Plan 67 Lot 20-3	.26 A. Land & Bldg.		1,023.00
Perry, Robert D. & Rita I.			
78 Copeland St. Plan 49 Lot 1-2	.32 A. Land & Bldgs.		775.00
Perry, Robert F. & Dorothy L.			
25 & 27 West St. Plan 31 Lot 32	.28 A. Land & Bldg.		1,364.00
Perry, Robert F. & Dorothy			
29 West St. Plan 31 Lot 31	.21 A. Land & Bldgs.		651.00
Peters, Antone			
71 West St. Plan 31 Lot 8-1C, 28-3	.40 A. Land & Bldg.		620.00
Peters, Herbert & Laura			
93 West St. Plan 31 Lot 27	.34 A. Land & Bldgs.		620.00
Peters, Manuel J. & Madeline L.			
77 West St. Plan 31 Lot 28-2, 8-18	.45 A. Land & Bldg.		806.00
Peters, Mary			
93 West St.			
off West St. Plan 31 Lot 28-2	.47 A. Land		6.20
Peterson, Anna E.			
294 Matfield St. Plan 67 Lot 57	.69 A. Land & Bldgs.		620.00
Peterson, Arthur E. & Ethel F.			
38 Sunset Ave. Plan 45 Lot 5	.30 A. Land & Bldgs.		899.00
Peterson, Carl L. Jr & Janet R.			
56 Progressive Ave. Plan 45 Lot 5-6	.69 A. Land & Bldg.		992.00
Peterson, Ernest R. & Roberta E.			
171 No. Elm St. Plan 43 Lot 10-3, 10-4	1.06 A. Land & Bldg.		930.00
Peterson, John S.			
22 Roosevelt Ave. Plan 49 Lot 3	.22 A. Land		43.40
Peterson, John S. & Louise L.			
22 Roosevelt Ave. Plan 49 Lot 2	.31 A. Land & Bldgs.		837.00
Peterson, Mary			
382 Matfield St. Plan 75 Lot 106-108-2	.50 A. Land & Bldgs.		713.00
Peterson, Wiktor W. M.			
63 Maple St. Plan 34 Lot 3	3.05 A. Land & Bldgs.		248.00
Maple St. Plan 35 Lot 70	62.10 A. Land & Bldgs.		341.00
Petrie, Robert J. & Mary E.			
432 W. Center S. Plan 32 Lot 57	2.27 A. Land & Bldg.		930.00
Petroleum Facilities Inc.			
c/o Chevron Oil Co. Prop. Tax Dept.			
1200 State St. Perth Amboy, N.J.			
North Elm St. Plan 49 Lot 37	.66 A. Land & Gas St.		2,480.00

		Personal	Real Estate
Petronelli, Nicholas & Guido J.			
1029 Ash St., Brockton			
off Walnut St. Plan 48 Lot 82, 73	8.16 A. Land		62.00
off Manley St. Plan 24 Lot 10-1	5.72 A. Land		62.00
off Manley St. Plan 24 Lot 10-2	4.08 A. Land		62.00
446 Walnut St. Plan 24 Lot 51	18.31 A. Land & Stable		217.00
Petronelli, Ronald R. & Anne C.			
51 Belmont St. Plan 75 Lot 5	1.67 A. Land & Bldg.		899.00
Pettengill, Clara F. & Crone, Mary F.			
Perry Ave. Plan 49 Lot 38-2	.56 A. Land & Bldgs.		973.40
Petti, Sandra L.			
54 Grant St. Plan 49 Lot 1-1	.13 A. Land & Bldg.		713.00
Pettinelli, John D. & Nancy M.			
190 Forest St. Plan 55 Lot 4-10	.69 A. Land & Bldg.		1,147.00
Phalen, Robert F. & Rose M.			
149 So. Main St. Plan 60 Lot 10-5	.36 A. Land & Bldg.		961.00
Phalen, Thomas J. Jr. & Carol M.			
130 Ash St. Plan 69 Lot 13-3	2.68 A. Land & Bldg.		1,178.00
Phillippart, Arvin I. Jr. & Caroline			
31 Charles St. Plan 41 Lot 2-1, 2-2	.40 A. Land & Bldgs.	186.00	1,302.00
Phillips, Alma C.			
402 W. Center St. Plan 32 Lot 58	6.57 A. Land & Bldgs.		713.00
Piasecki, Charles J. & Mildred R.			
62 Grant St. Plan 49 Lot 2	.42 A. Land & Bldgs.		961.00
Pickering, Charles A. & Dorothy C.			
84 Columbus Ave. Plan 58 Lot 7-24	1.23 A. Land & Bldg.		2,480.00
648 W. Center St. Plan 17 Lot 27-1	.57 A. Land & Bldg.		1,860.00
Pierce, Albert C. Jr. & Harriet J.			
116 Scotland St. Plan 34 Lot 5-1	.85 A. Land & Bldg.		961.00
Pierce, Leslie W. & Louise D.			
387 No. Elm St. Plan 44 Lot 25, 26	.57 A. Land & Bldgs.	573.50	1,426.00
Piers, Alan J. & Mary F.			
124 Lincoln St. Plan 32 Lot 10-1	1.11 A. Land & Bldg.		868.00
Piers, John E.			
264 Matfield St. Plan 67 Lot 54	1.16 A. Land & Bldgs.		992.00
Piesco, Hamlet & Marjorie A.			
60 No. Main St. Plan 53 Lot 25	.86 A. Land & Bldgs.		806.00
Pike, Carroll St. & Williams, Marion H.			
141 Copeland St.			
Grant St. Plan 50 Lot 5	.74 A. Land		62.00
Pike, Carroll S. & Doris J.			
63 Grant St. Plan 50 Lot 5-1, 40-4	.58 A. Land & Bldg.		1,643.00
Pike, Clement S.			
357 Matfield St. Plan 74 Lot 89	.66 A. Land & Bldg.		930.00
Pike, Louise G.			
25 Laurel Dr., Holbrook			
199 Ash St. Plan 60 Lot 10	4.11 A. Land		310.00
Pike, H. Nelson & Leola E.			
36 Ellis Ave. Plan 41 Lot 10	.27 A. Land & Bldg.		992.00
Pilla, Alphonse, & Ann			
282 So. Main St. Plan 59 Lot 7-12, 7-13	.78 A. Land & Bldg.		1,054.00

		Personal	Real Estate
Pingree, Edward M.			
420 Spring St. Plan 45 Lot 48-3	.89 A. Land		93.00
Pingree, Mikel & Frances			
438 Spring St. Plan 45 Lot 48	4.39 A. Land & Bldgs.		620.00
Piona, Albert M. & Carol T.			
36 Norfolk Place, Sharon			
West St. Plan 6 Lot 89-1	3.25 A. Land		62.00
Piscitelli, Domenico, Est. of			
477 Crescent St., Brockton			
698 No. Main St. Plan 50 Lot 4-5	2.63 A. Land & Cafe	124.00	744.00
Piscitelli, Vincenza L.			
477 Crescent St., Brockton			
So. Main St. Plan 58 Lot 5	5.51 A. Land & Store		3,100.00
Pistone, John M. & Agnes M.			
547 No. Elm St. Plan 49 Lot 39-3, 39-4	.58 A. Land & Bldgs.		837.00
Pitta, Edward & Laura			
18 Progressive Ave. Plan 46 Lot 3-4	.35 A. Land & Bldg.		868.00
Piver, Edwin B.			
84 Copeland St. Plan 49 Lot 1-3A	.45 A. Land		12.40
Copeland St. Plan 49 Lot 4-4B	.85 A. Land		6.20
Copeland St. Plan 49 Lot 4, 4-3	11.91 A. Land		155.00
Piver, Lucy A., Est of.			
103 Copeland St.			
97 Copeland St. & Grant Plan 49 Lot 13	.12 A. Land		6.20
Piver, Manuel B.			
173 Copeland St. Plan 50 Lot 4-4	.36 A. Land		6.20
Copeland St. Plan 50 Lot 4-5	.76 A. Land		62.00
Piver, Manuel B. & Hilda			
173 Copeland St. Plan 50 Lot 4-3	.31 A. Land & Bldgs.		682.00
Piver, Roy H & Mary R.			
76 Copeland St. Plan 49 Lot 1-1	.33 A. Land & Bldg.		837.00
Pizzanello, Eugene A. & Barbara C.			
54 Progressive Ave. Plan 45 Lot 5-7	.69 A. Land & Bldg.		1,004.40
Plotner, Clarence O. & Elizabeth			
55 Woodland Rd. Plan 63 Lot 29-2	.34 A. Land & Bldg.		186.00
Pocius, Bronis, & Mary			
457 East St. Plan 72 Lot 24	3.49 A. Land & Bldg.		682.00
Podolsky, Henry & Dorothy E.			
18 Brewster Blvd. Plan 42 Lot 6-47	.43 A. Land & Bldg.		1,178.00
Pomeroy, John E.			
54 Bedford St. Plan 59 Lot 7-7, 7-9	.63 A. Land & Bldg.		961.00
Pomeroy, Joseph L. & Rena P.			
25 Oliver St. Plan 63 Lot 4-15	.19 A. Land & Bldgs.		998.20
Ponte, John B. & Alice M.			
5 Arch St. Plan 54 Lot 6	.47 A. Land & Bldgs.		899.00
Poole, Francis E. & Frances G.			
183 Brooks Place Plan 46 Lot 6-1	.71 A. Land & Bldg.		496.00

		Personal	Real Estate
Pope, Bessie M.			
252 No. Elm St. Plan 43 Lot 9-11	.10 A. Land & Bldg.		403.00
Pope, Sanford E. & Rose A.			
294 Summer St., Brockton			
Manley St. Plan 4 Lot 27, 31-1	4.47 A. Land		93.00
Porfido, Thomas R. & Marjorie A.			
9 Keenan St. Plan 58 Lot 3-1	.54 A. Land & Bldg.		1,426.00
Porter, Donald W. & Gertrude H.			
396 W. Center St. Plan 32 Lot 58-1	.25 A. Land & Bldgs.		620.00
Porter, Mary J.			
55 Maolis Ave. Plan 51 Lot 8-1	.34 A. Land & Bldgs.		756.40
Porter, Warren A.			
214 Copeland St. Plan 50 Lot 8-4, 8-5	.74 A. Land & Bldg.		465.00
Pillsbury's Greenhouses			
506 No. Elm St.		62.00	
Pomeroy Do-Nut Shop			
4 So. Main St.		248.00	
Poudrier, Richard W. & Sharon R.			
125 Bedford St. Plan 58 Lot 1-12, 1-17	1.52 A. Land & Bldg.		1,302.00
Powell, Robert J. & Iris J.			
343 W. Center St. Plan 42 Lot 4	.34 A. Land & Bldg.		868.00
Powers, John E. & Bernice I.			
28 Oliver St. Plan 63 Lot 4-11	.27 A. Land & Bldgs.		874.20
Powers, Robert A. & Gail J.			
291 W. Center St. Plan 42 Lot 15	.51 A. Land & Bldg.		713.00
Pratt, C. Bruce & Marilyn C.			
351 No. Elm St. Plan 44 Lot 18	.41 A. Land & Bldgs.		992.00
Pratt, Carlton D. & Marilyn A.			
148 Bedford St. Plan 58 Lot 1-3	.69 A. Land & Bldg.		1,240.00
Pratt, E. Thurston & Gail R.			
75 Forest St. Plan 54 Lot 3-1	.45 A. Land & Bldg.		1,116.00
Pratt, Eula C.			
5 Willow St. Plan 62 Lot 44-2	2.20 A. Land & Bldgs.		868.00
Pratt, George F. & Mildred E.			
32 Prospect St. Pla n 42 Lot 8	1.00 A. Land & Bldgs.		961.00
Pratt, George F.			
32 Prospect St. Plan 42 Lot 72-2	4.61 A. Land & B. Boards		496.00
Pratt, Gerald A. & Priscilla A.			
130 Matfield St. Plan 63 Lot 14	.19 A. Land & Bldg.		930.00
Pratt, Ralph A. & Nancy E.			
332 Matfield St. Plan 67 Lot 67, 68	.90 A. Land & Bldgs.		837.00
Pratt, Richard C. & Eleanor M.			
152 Walnut St. Plan 2 Lot 18	.47 A. Land & Bldg.		713.00
Preston, John F. & Carmella M.			
737 W. Center St. Plan 7 Lot 12-1, 12-5	.32 A. Land & Bldgs.		961.00
Prevost, Jean M. & Rolande			
347 No. Elm St. Plan 44 Lot 17-2	.21 A. Land & Bldg.		837.00
Prime, Charles B. & Elizabeth A.			
20 Commonwealth Ave. Plan 52 Lot 19	.21 A. Land & Bldgs.		744.00

		Personal	Real Estate
Prime, Muriel R.			
39 Brooks Place Plan 49 Lot 24	.24 A. Land & Bldgs.		762.60
Propas, Frederick			
132 A Brooks Place Plan 46 Lot 3-11	.86 A. Land & Bldg.		1,550.00
Prog. Ave. & Brooks Pl. Plan 46 Lot 3	17.40 A. Land		310.00
Highland Ave. Plan 45 Lot 5	5.52 A. Land		124.00
21 Timothy Drive Plan 45 Lot 5-14	.73 A. Land		124.00
18 Timothy Drive Plan 45 Lot 5-19	.69 A.Land & Bldg.		1,426.00
Off Copeland St. Plan 50 Lot 10	5.71 A.Land		24.80
Prophett, Elizabeth E.			
43 Crescent St. Plan 44 Lot 11-6	1.45 A. Land & Bldg.		806.00
Pross, William H. & Agnes R.			
316 No. Elm St. Plan 44 Lot 25-1	1.63 A. Land & Bldgs.		595.20
Puffer, Irving W. & Susan J.			
500 Spring St. Plan 45 Lot 49-3, 49-6, 49-7	.78 A. Land & Bldgs.		886.60
Pulsinelli, Robert B. & Pearl M.			
749 No. Main St. Plan 65 Lot 50-1B	.46 A. Land		93.00
Purcell, John C. Jr. & Arlene G.			
39 Bedford St. Plan 59 Lot 3 & 4	4.48 A. Land & Bldg.		713.00
Purdy, Grace M.			
121 E. Center St. Plan 61 Lot 2 & 3	2.89 A. Land & Bldgs.		744.00
Purpura, James F. & Eleanor M.			
76 Lincoln St. Plan 32 Lot 58-7	.43 A. Land & Bldg.		1,147.00
Quadros, Manuel A.			
55 Progressive Ave. Plan 45 Lot 1	4.12 A. Land & Bldgs.		310.00
off Progressive Ave. Plan 46 Lot 1-3	2.24 A. Land		12.40
Query, Alberta T.			
25 Ash St. Plan 60 Lot 4-1	.22 A. Land & Bldg.		899.00
Raleigh, Harry D. & Marilyn A.			
448 W. Center St. Plan 32 Lot 54, 55	.48 A. Land & Bldgs.		868.00
Raleigh, John S. & Alma H.			
57 Francis Ave. Plan 43 Lot 1, 1-1 2- 2 2-3, 2-4	5.17 A. Land & Bldgs.		899.00
Ransenberg, Freidel F. & Hedi			
49 Walnut St. Plan 3 Lot 12	5.03 A. Land & Bldgs.		1,612.00
Ransitt, Virginia L.			
31 Woodland Rd. Plan 63 Lot 30-1	.82 A. Land & Bldg.		558.00
Ratcliffe, Alan L.			
Hillcrest R., E. Bridgewater off No. Elm St. Plan 42 Lot 6-2AA	1.52 A. Land		24.80
Ray, Kenneth B.			
Eastondale Turnpike St. Plan 2 Lot 16-1	9.57 A. Land & Bldgs.		260.40
Raymond, Milton, J. & Edith			
34 Norman Ave. Plan 63 Lot 18-9	.45 A. Land & Bldg.		1,116.00
Read, Gladys E.			
156 S. Main St. Plan 60 Lot 1	.39 A. Land & Bldgs.		744.00
Read, Samuel A. Jr. & Joan A.			
67 Plain St. Plan 75 Lot 10-2	.35 A. Land & Bldg.		899.00

		Personal	Real Estate
Reckard, Hiram L. & Mildred W.			
186 Copeland St. Plan 50 Lot 3-3, 3-5	1.58 A. Land & Bldgs.		1,023.00
Copeland St. Plan 50 Lot 8, 8-1 8-10	14.71 A. Land		186.00
Redmann, Dorothy F. & Helen C.			
231 River St. Plan 54 Lot 6	1.36 A. Land		124.00
Redmann, Robert H. c/o Dorothy F. Williams			
231 River St.			
North Main St. Plan 64 Lot 56	5.96 A. Land		24.80
Matfield St. Plan 66 Lot 41	7.58 A. Land		37.20
Reed, Jean J.			
Samuel Ave., Brockton			
Samuel Ave. Plan 47 Lot 60-1	.24 A. Land		18.60
Reed, Richard C.			
124 Samuel Ave., Brockton			
132 Samuel Ave. Plan 47 Lot 60-2	2.49 A. Land		930.00
Reed, Stanley C. & Helen P.			
325 W. Center St. Plan 42 Lot 7	.39 A. Land & Bldg.		930.00
Reed, Virginia K.			
145 Spring St. Plan 52 Lot 52-1	2.10 A. Land & Bldgs.		868.00
Regional Realty Trust, Russell W. Lane, Trustee			
710 Adams St., No. Abington			
37 Thayer Ave. Plan 74 Lot 5, 86	10.33 A. Land & Bldg.		806.00
Reid, Lillian M. & Anne P.			
504 Manley St. Plan 2 Lot 5-1, 5-2	8.64 A. Land & Bldg.		620.00
Resmini, Geraldine & Pratti, Dorothy R.			
Bridgewater			
off Ash St. Plan 71 Lot 17	2.77 A. Land		18.60
Reynolds, George I. & Marion H.			
3 Crescent St. Plan 44 Lot 26-7	1.71 A. Land & Bldgs.		1,450.80
Reynolds, Robert W. & Beverly			
96 Crescent St. Plan 43 Lot 22	.46 A. Land & Bldg.		868.00
Reynolds, Thomas L. & James P. & Roscoe, Dorothy E.			
600 Summer St. E. Bridgewater			
26 Plain St. Plan 75 Lot 4-3	.41 A. Land & Bldgs.		496.00
Rezendes, Joseph & Josephine P.			
16 Keenan St. Plan 58 Lot 4-2	.86 A. Land & Bldgs.		880.40
Rhodes, Harry M.			
121 Ash St. Plan 60 Lot 6-6, 6-6A	.79 A. Land & Bldgs.		744.00
Rice, Edna L.			
22 Norman Ave. Plan 63 Lot 18-6	.38 A. Land & Bldg.		899.00
Richard, Vera			
260 Matfield St. Plan 67 Lot 54-1	.31 A. Land & Bldgs.		868.00
Richards, Albert F. & Phyllis M.			
29 Belmont St., E. Bridgewater			
So. Elm St. Plan 33 Lot 12, 5, 5-1, 5-2, 5-3, 5-4, 5-5	25.11 A. Land		620.00

		Personal	Real Estate
Richards, Albert F. & Phyllis M.			
29 Belmont St., E. Bridgewater			
Cor. Plain & Belmont St. Plan 75 Lot 1	.08 A. Land		12.40
Richards, Albert F.			
29 Belmont St.			
48 West Center St. Plan 53 Lot 84-2	3.07 A. Land		434.00
Richardson, George E. & Alice B.			
487 East St. Plan 72 Lot 16-3	4.53 A. Land & Bldgs.		868.00
Richardson, Harry G. & Ellen R.			
320 Walnut St. Plan 23 Lot 25-1	.70 A. Land & Bldgs.		899.00
Richardson, John D. & Gail Anne			
91 So. Elm St. Plan 41 Lot 20-10, 20-11	5.38 A. Land & Bldg.		992.00
Richardson, Virginia D.			
223 No. Elm St. Plan 43 Lot 11-6	1.27 A. Land & Bldg.		496.00
Ricker, Frederick E. & Una E.			
52 Walnut St. Plan 2 Lot 20	.03 A. Land & Bldgs.		930.00
Rickert, Marie C.			
51 Beacon St. Plan 31 Lot 5, 4-3	.62 A. Land & Bldgs.		396.80
Riordan, Michael O.			
21 Merritt St. Plan 45 Lot 4, 11, 12	2.44 A. Land & Bldg.		1,116.00
Ripley, Henrietta H.			
200 South St. Plan 55 Lot 7	1.03 A. Land & Bldg.		651.00
Ripley, Elena R. & Louise H.			
495 E. Center St. Plan 73 Lot 19	1.70 A. Land & Bldgs.		2,046.00
Ritchie, Lois M.			
12 Aldrich Rd. Plan 58 Lot 1-5	.69 A. Land & Bldg.		1,240.00
Rix, Arthur E. & Patricia			
93 East St. Plan 67 Lot 20-1, 20-5	.62 A. Land & Bldg.		930.00
Rizel, Richard & Theresa			
25 Prospect St. Plan 42 Lot 5-3, 5-4	1.21 A. Land & Bldg.		930.00
Richard's Corner Market			
Plain St.		186.00	
Robert, Theodore & Isabelle			
290 South St. Plan 57 Lot 17-1	.43 A. Land & Bldg.		930.00
Roberts, Huey P. & Ira V.			
205 Spring St. Plan 51 Lot 52-13	.53 A. Land & Bldg.		1,116.00
Robery, Russell P. & Florence M.			
123 No. Elm St. Plan 42 & 43	26.02 A. Land & Bldgs.		1,612.00
Roche, William H. & Annie L.			
Turnpike St. Plan 2 Lot 14	.04 A. Land		6.20
Rodenbush, Gerald F. & Elizabeth L.			
466 Matfield St. Plan 75 Lot 104-4	.45 A. Land & Bldgs.		899.00
Rodriques, Loretta B.			
14 Washington St., Westport			
West Center St. Plan 31 Lot 47	.16 A. Land & Bldg.		558.00
Roffinoli, Rino J. & Helen V.			
462 Matfield St. Plan 75 Lot 104-3	.23 A. Land & Bldg.		713.00

		Personal	Real Estate
Rogers, Lillian W.			
77 Plain St. Plan 75 Lot 9	.22 A. Land & Bldg.		558.00
Rohnstrom, Alfred E.			
278 Pleasant St. Plan 15 Lot 53-3	3.45 A. Land & Bldg.		1,519.00
Rohnstrom, Clifford T. & Nina M.			
266 Pleasant St. Plan 15, 16 Lot 53	1.50 A. Land & Bldg.		1,023.00
Pleasant St. Plan 15 Lot 53-1A	3.54 A. Land		155.00
Pleasant St. Plan 15, 16 Lot 54	49.71 A. Land		434.00
Rolfe, Frank C. & Joan M.			
153 Bryant St. Plan 54 Lot 1-3, 2	.45 A. Land & Bldgs.		930.00
Rear 34 South Plan 54 Lo[1-6	.53 A. Land		62.00
Rolfe, William C. & Jeannette M.			
77 Belmont St. Plan 75 Lot 3-1	.43 A. Land & Bldg.		1,147.00
Roman Catholic Archbishop of Boston			
103 No. Main St.			
107 No. Main St. Plan 62 Lot 38	1.63 A. Land & Bldgs.		1,624.40
115 No..Main St. Plan 62 Lot 39	2.00 A. Land & Bldgs.		899.00
Roscoe, Norman & Jeanne C.			
80 Columbus Ave. Plan 58 Lot 7-25	1.09 A. Land & Bldg.		1,736.00
Rosnell, Charles J. & Chester, Irma F.			
21 Hillside Ave. Plan 41 Lot 3	.27 A. Land & Bldgs.		669.60
Ross, Colin & Ruth M.			
445 W. Center St. Plan 31 Lot 52	.59 A. Land & Bldg.		651.00
Ross, Gordon K.			
37 Francis Ave. Plan 43 Lot 4	1.75 A. Land & Bldgs.		725.40
Francis Ave. Plan 43 Lot 5 & 6	.38 A. Land & Bldg.		155.00
Ross, Robert E.			
163 Forest St. Plan 40 Lot 4-1	.76 A. Land		124.00
Rossi, Chester J. & Rose K.			
63 Pinecrest Rd. Plan 63 Lot 4-24	.73 A. Land & Bldg.		930.00
Rossi, Susie J.			
230 Copeland St. Plan 50 Lot 8-8	.97 A. Land & Bldgs.		502.20
Rothenhafer, Henry G. & Alice G.			
150 Brooks Place Plan 46 Lot 4-4	.84 A. Land & Bldg.		1,054.00
Roulstone, Thomas S. & Barbara Marie			
17 Spring St. Plan 52 Lot 67	.52 A. Land & Bldgs.		775.00
Rounds, Walter M. & Marjorie J.			
27 Charles St. Plan 42 Lot 2-3	.54 A. Land & Bldgs.		930.00
Rowe, George W. & Edna A.			
10 Progressive Ave. Plan 46 Lot 4	.32 A. Land & Bldg.		868.00
Rubeski, Russell J. & Marine F.			
153 Turnpike St. Plan 2 Lot 16-3	.44 A. Land & Bldg.		899.00
Rubeski, Sophie E.			
17 West St. Plan 31 Lot 33	.37 A. Land & Bldg.		713.00
Ruprecht, Edward J. & Paula H.			
441 East Center St. Plan 73 Lot 23-2	1.74 A. Land & Bldgs.		744.00
Ryan, Margaret N.			
39 Maolis Ave. Plan 51 Lot 3-1	.24 A. Land & Bldg.		744.00
Ryan, William & Myrtle A.			
14 Sinnott St. Plan 49 Lot 9	.68 A. Land & Bldgs.		899.00
cor. No. Elm & Sinnott Plan 49 Lot 34-16	.21 A. Land		62.00

		Personal	Real Estate
Ryder, George F., Est. of			
Matfield St. Plan 66 Lot 48	1.93 A. Land		6.20
Ryder, Marguerite S.			
15 Charles St. Plan 41 Lot 2	.87 A. Land & Bldgs.		713.00
Ryder, Wesley A. & Mary V.			
28 Commonwealth Ave. Plan 52 Lot 15-3	.28 A. Land & Bldgs.		806.00
Salvador, Frank M.			
11 Arch St.			
7 Progressive Ave. Plan 46 Lot 5-1	.29 A. Land & Bldgs.		620.00
Spring St. Plan 27 Lot 30	8.70 A. Land		49.60
Progressive Ave. Plan 46 Lot 2	5.08 A. Land		24.80
1 Progressive Ave. Plan 46 Lot 5-5	.70 A. Land & Bldgs.		179.80
Brooks Place Plan 46 Lot 5-8	1.92 A. Land		62.00
Salvador, John M. & Angelina M.			
11 Progressive Ave. Plan 46 Lot 5-2	.32 A. Land & Bldgs.		449.50
Salvador, Walter W. & Esther M.			
246 South St. Plan 58 Lot 1-2	.47 A. Land & Bldg.		1,023.00
Samoset Rod & Gun Club Inc.			
60 Stony Rd. Plan 44 Lot 10	4.58 A. Land		31.00
Sampson, George C. & Louise M.			
90 Lincoln St. Plan 32 Lot 58-8	.50 A. Land & Bldg.		1,116.00
Sanborn, Frnak			
155 Howard St. Plan 53 Lot 76-1, 76-2	.43 A. Land & Bldg.		1,147.00
Sandrock, Doris V.			
121 Prospect St. Plan 42 Lot 1-5	.74 A. Land & Bldg.		1,240.00
Sanford, Clyde B. & Elsie T.			
47 Prospect St. Plan 42 Lot 5-1	1.04 A. Land & Bldg.		899.00
San Soucie, Olvier P. & Joanne F.			
70 Prospect St. Plan 42 Lot 14, 14-1	.45 A. Land & Bldg.		1,178.00
Santos, John A. & Merces M.			
284 Crescent St. Plan 30 Lot 2-2	.44 A. Land & Bldg.		930.00
Satucket Athletic Ass'n			
c/o Herbert E. Smith			
38 Leland St., E. Bridgewater			
Walnut St. Plan 48 Lot 72, 88, 89, 90, & 91-1	51.63		403.00
Savage, Helen E. & Sawyer, Harry J. Sr.			
170 No. Elm St.			
Stony Rd. Plan 44 Lot 9	4.60 A. Land		62.00
Savage, Richard A. & Rita F.			
18 Ellis Ave. Plan 41 Lot 14	.22 A. Land & Bldgs.		744.00
Savicki, Adolph J. & Alice			
2A Plain St. Plan 75 Lot 8-1A	.41 A. Land & Bldg.		868.00
Savino, Rocky A.			
34 Margaret St., Boston			
34 South St. Plan 54 Lot 1	1.11 A. Land & Bldgs.		1,798.00
Sawyer, Harry J. & Edna B.			
170 No. Elm St. Plan 43 Lot 7-3	1.05 A. Land & Bldgs.		744.00
Sawyer, Harry J. Jr. & Jeanne M.			
254 South St. Plan 58 Lot 1-4	.48 A. Land & Bldg.		992.00

		Personal	Real Estate
Sawyer, Herbert S. Jr. & Jeanette B.			
480 W. Center St. Plan 17 Lot 1-2	.86 A. Land & Bldg.		930.00
Schill, Carl E. & Emily			
448 Matfield St. Plan 75 Lot 104-1	.37 A. Land & Bldg.		589.00
Schmitz, Norma D.			
166 Ash St. Plan 69 Lot 12-1	5.00 A. Land & Bldgs.		589.00
Schwartz, Douglas L. & Eva Hildred			
7 Shagbark Rd. Plan 53 Lot 1-2A	.33 A. Land & Bldg.		1,023.00
Scienzo, Richard F. & Lillian A.			
685 No. Main St. Plan 64 Lot 50-3B	.52 A. Land & Bldg.		874.20
Scovell, Paul H.			
74 Matfield St. Plan 63 Lot 6 & 7 4-1, 4-2	2.63 A. Land & Bldgs.		502.20
Scranton, Harvey A.			
54 Prospect St. Plan 42 Lot 9 & 25	1.09 A. Land & Bldgs.		1,147.00
Scudder, Herbert F. & Doris A.			
18 East St. Plan 67 Lot 73-23	.61 A. Land & Bldg.		930.00
Seablom, David & Hilda S.			
6 Norman Ave. Plan 63 Lot 18-2A	.25 A. Land & Bldgs.		992.00
Seablom, Donald H. & Judith A.			
131 South St. Plan 55 Lot 12-4, 12-5	.88 A. Land & Bldgs.		1,054.00
South St. Plan 55 Lot 12-2	2.48 A. Land		62.00
Seablom, Donald & Noella M.			
57 So. Elm St. Plan 41 Lot 20-3	.32 A. Land & Bldg.		899.00
Seablom, John S. & Dorothy E.			
29 Spring St. Plan 52 Lot 55	1.40 A. Land & Bldgs.		1,209.00
Seager, Donald E. & Mary			
61 Plain St. Plan 75 Lot 11-1	.84 A. Land & Bldgs.		899.00
Sears, Lloyd W. & Evangeline L.			
30 Maolis Ave. Plan 50 Lot 2, 4, 50	.61 A. Land & Bldgs.		1,085.00
Sears, Lloyd Ashton & Mary O.			
40 Maolis Ave. Plan 50 Lot 50-1	.72 A. Land & Bldg.		1,054.00
Sederberg, Warren & Edna			
1 Stony Rd. Plan 45 Lot 49-7	.20 A. Land & Bldgs.		868.00
Selila, Joseph A. & Marion H.			
11 Hartshorn St. Plan 42 Lot 6-60	.43 A. Land & Bldg.		1,457.00
Semeter, Leon T. Sr. & Anastasia			
26 Emerson Ave. Plan 60 Lot 7 & 8	.50 A. Land & Bldg.		899.00
Sera, Anthony J. & Catherine			
30 Cross St. Plan 55 Lot 4-4	.69 A. Land & Bldg.		1,147.00
Serlenga, Alice E.			
80 Crescent St. Plan 43 Lot 23-1	.46 A. Land & Bldg.		930.00
Setterlund, Charles E. & Dorothy H.			
138 No. Elm St. Plan 43 Lot 7	.50 A. Land & Bldg.		620.00
Sevruk, Helen F.			
122 Lincoln St. Plan 32 Lot 9 & 8-1	6.31 A. Land & Bldgs.		527.00
Seyfert, Max G. & Ethel M.			
61 Ash St. Plan 60 Lot 6-2, 6-3, 13, 14	1.28 A. Land & Bldgs.		576.60
Sharp, Roy E. & Priscilla S.			
19 High St. Plan 31 Lot 8	.41 A. Land & Bldg.		620.00

		Personal	Real Estate
Shaughnessy, Jerome W. & Arlene E.			
61 Belmont St. Plan 75 Lot 4, 4-2	1.03 A. Land & Bldgs.		527.00
Shave, Warren S. & Edna L.			
50 Pleasant St. Plan 17 Lot 9-3	.46 A. Land & Bldg.		1,023.00
Shaw, Carleton W. & Kathleen B.			
89 Union St. Plan 73 Lot 1-2	.69 A. Land & Bldg.		1,054.00
Shaw, Frederick V. Jr. & Judith A.			
187 Matfield St. Plan 63 Lot 20-2, 20-5	.56 A. Land & Bldgs.		781.20
Salhaney, Joseph A. & Dorothea			
216 No. Elm St. Plan 43 Lot 9-4	.25 A. Land & Bldgs.		806.00
Saline, Ronald A. & Helen R.			
34 Matfield St. Plan 63 Lot 2-1 2-14	.49 A. Land & Bldgs.		961.00
Shaw, Marjorie I.			
420 No. Elm St. Plan 45 Lot 30, 30-1A, 30-2	1.95 A. Land & Bldgs.		905.20
Sheedy, Paul J. & Joan F.			
408 Spring St. Plan 45 Lot 63	.55 A. Land & Bldgs.		837.00
Sheehan, David X. & Willa Anne			
361 Spring St. Plan 44 Lot 19	.23 A. Land & Bldgs.		837.00
Shell Oil Co.			
P'P' Box 2237 Tax Dept. Princeton, N. J.			
510 W. Center St. Plan 17 Lot 35, 36	1.20 A. Land & Gar.		4,464.00
Shemeta, Joseph E. & Alice E.			
15 Commonwealth Ave. Plan 52 Lot 10	396 A. Land & Bldg.		452.60
Shepard, Lester J. & Alice M.			
21 Vital Ave. Plan 67 Lot 4-1, 5-1, 5-2	.45 A. Land & Bldgs.		508.40
Sher, Harry, Trustee Martin Acceptance Trust			
341 Park Square Bldg., Boston			
362 Manley St. Plan 3 Lot 23	10.00 A. Land & Bldgs.		1,550.00
Sherman, Harold E. & Eleanor E.			
586 Manley St. Plan 24 Lot 10	20.74 A. Land & Bldg.		868.00
Shone, Robert P. & Anne O.			
22 Aldrich Rd. Plan 58 Lot 1-10	.70 A. Land & Bldg.		1,240.00
Shore, Robert M. & Joan D.			
3 Shagbark Rd. Plan 53 Lot 1-2	.31 A. Land & Bldg.		1,085.00
Shurtleff, Jason W. & Marjorie			
53 So. Elm St. Plan 41 Lot 20-4	.33 A. Land & Bldg.		930.00
Shurtleff, Kathleen D.			
14 Progressive Ave. Plan 46 Lot 3-5, 3-10	.62 A. Land & Bldg.		961.00
Sidlauskas, Gediminas J. & Gertrude D.			
417 Matfield St. Plan 74 Lot 87	1.68 A. Land & Bldgs.		781.20
Sigren, Fred S. & Catherine			
75 East St. Plan 67 Lot 20-6	1.53 A. Land & Bldg.		899.00

		Personal	Real Estate
Sigren, Hjalmar			
223 Matfield St. Plan 63 Lot 20	21.54 A. Land & Bldgs.		1,302.00
East St. Plan 68 Lot 15	14.59 A. Land		31.00
Sigren, Robert A. & Sonja E.			
195 Matfield St. Plan 63 Lot 20-3	.62 A. Land & Bldg.		961.00
Sillars, John Brakley & Joan Patricia			
81 Pleasant St. Plan 8 Lot 3-2A	.32 A. Land & Bldg.		868.00
Silva, Oscar M. & Barbara L.			
295 Walnut St., Stoughton			
79 Crescent St. Plan 44 Lot 11-7	.59 A. Land		93.00
Silva, Oscar M. & Joseph J.			
97 Crescent St. Plan 44 Lot 11-8, 11-5	19.16 A. Land & Bldgs.		465.00
Silva, Raymond L. & Emily R.			
11 Arch St. Plan 54 Lot 6-1	.73 A. Land & Bldgs.		775.00
Silva, Vincent & Anna			
114 Brooks Place Plan 46 Lot 3-1	.44 A. Land & Bldgs.		961.00
Silveira, John			
32 Roosevelt Ave. Plan 49 Lot 1	.24 A. Land & Bldg.		651.00
Roosevelt Ave. Plan 49 Lot 8	.24 A. Land		31.00
Silverleib, Eva, Trustee of E. & M. Realty Trust			
196 Plain Drive, Stoughton			
863 No. Main St. Plan 65 Lot 78	1.64 A. Land & Trailer		434.00
Simcik, Robert J. & Brenda P.			
355 No. Elm St. Plan 44 Lot 19	.42 A. Land & Bldgs.		930.00
Simison, Anne B.			
565 Manley St. Plan 24 Lot 8	1.29 A. Land & Bldgs.		868.00
Simmons, Carl W. & Betty L.			
53 Sunset Ave. Plan 45 Lot 19	.52 A. Land & Bldg.		837.00
Simmons, William A. Jr. & Eunice E.			
21 Commonwealth Ave. Plan 52 Lot 1, 2	.94 A. Land & Bldgs.		806.00
Simpson, John Jr. & Barbara R.			
42 South St. Plan 54 Lot 6-2	.36 A. Land & Bldgs.		942.40
Sinclair, Mabel E.			
46 Belmont St. Plan 75 Lot 9	.90 A. Land & Bldgs.		868.00
Sinkevich, Frank M. & Eutropya			
288 Crescent St. Plan 31 Lot 15	.38 A. Land & Bldgs.		682.00
Skapara, Albert J. Jr. & Mary Ritucci			
273 Spring St. Plan 44 Lot 17-7	.22 A. Land & Bldgs.		961.00
Skelton, Mary E.			
29 Highland Ave. Plan 45 Lot 5-2	.31 A. Land & Bldg.		558.00
Skinner, Leslie A. & Hazel Vassar			
209 Spring St. Plan 51 Lot 52-12	.52 A. Land & Bldg.		1,054.00
Slapik, Mitchel & Gladys B.			
488 Spring St. Plan 45 Lot 48-1	7.41 A. Land & Bldgs.		1,060.20
Slater, Lester & Mary E.			
375 Ash St. Plan 58 Lot 2	11.02 A. Land & Bldgs.		620.00
Slote, Stephen A. & Nancy A.			
4 Goldie Rd. Plan 42 Lot 6-17	.43 A. Land & Bldg.		1,209.00

		Personal	Real Estate
Slowey, Robert J. & Geraldine A.			
17 Thayer Ave. Plan 74 Lot 83-2	.34 A. Land & Bldg.		899.00
Slupski, Ladislas & M. Madeline			
41 So. Elm St. Plan 41 Lot 20-7	.36 A. Land & Bldg.		930.00
Smart, Francis A. & Merilda M.			
242 South St. Plan 58 Lot 1-1	.85 A. Land & Bldgs.		868.00
Smith, Albert A. Jr. & Dorothy L.			
57 Plain St. Plan 75 Lot 12-2A	.46 A. Land & Bldg.		899.00
Smith, Albert F. & Margaret A.			
32 Commonwealth Ave. Plan 52 Lot 15	.41 A. Land & Bldg.		744.00
Smith, Donald P. & Svea			
Box 108, Forest St.			
400 Forest St. Plan 39 Lot 109-11	.45 A. Land & Bldg.		781.20
Smith, Edward A.			
43 Highland Ave. Plan 45 Lot 4	.53 A. Land & Bldgs.		992.00
Smith, Edward C. & Arlene B.			
548 No. Elm St. Plan 49 Lot 34-8	.27 A. Land & Bldgs.		762.60
Smith, Fred F. & Beatrice L.			
Thayer Ave., E. Bridgewater			
Thayer Ave. Plan 74 Lot 2-2	.15 A. Land		24.80
Smith, Hiram E. & Barbara G.			
242 East St. Plan 73 Lot 46	2.30 A. Land & Bldgs.	31.00	1,574.80
East St. Plan 73 Lot 45	1.52 A. Land		62.00
Smith, Hiram E.			
242 East St.			
East St. Plan 73 Lot 23-3	1.13 A. Land & Bldg.		31.00
Smith, Ira S. & Elaine F.			
482 E. Cent er St. Plan 72 Lot 16	2.18 A. Land & Bldgs.		899.00
Smith, Joseph L. & Harriet J.			
86 East St. Plan 67 Lot 2-2	.39 A. Land & Bldg.		868.00
Smith, Joseph L. & Harriet J.			
86 East St. Plan 46 Lot 34-2	.32 A. Land		31.00
Brooks Place Plan 47 Lot 13	3.01 A. Land		124.00
off No. Elm St. Plan 46 Lot 34 (Pine Valley Golf)	8.83 A. Land		806.00
Smith, Michael A. & Carol G.			
46 River St. Plan 53 Lot 12	.49 A. Land & Bldg.		992.00
Smith, Raymond J. & Grace E.			
44 Matfield St. Plan 63 Lot 4-3	.24 A. Land & Bldg.		806.00
Smith, Richard G.			
20 Oliver St. Plan 63 Lot 4-9	.24 A. Land & Bldg.		806.00
Smith, Robert L.			
130 No. Elm St. Plan 42 Lot 6-1	1.00 A. Land & Bldg.		1,333.00
Smith, Svea			
Box 108, Forest St. Plan 39 Lot 109-13	.29 A. Land		18.60
390 Forest St. Plan 39 Lot 109-15	.29 A Land & Bldg.		248.00
Forest St. Plan 39 Lot 109-17	.34 A. Land		18.60
Smith, Thomas F. & Sullivan, Marie E.			
52 Maolis Ave. Plan 50 Lot 12	.37 A. Land & Bldgs.		700.60
Snelgrove, Douglas & Thelma G.			
62 Pin:crest Rd. Plan 63 Lot 4	1.01 A. Land & Bldgs.		905.20

		Personal	Real Estate
Snell, Ronald P. & Jane E.			
88 North Main St. Plan 52 Lot 1	.81 A. Land & Bldgs.		1,116.00
Snell, Royal K. & Dorothy S.			
332 No. Elm St. Plan 44 Lot 13	2.42 A. Land & Bldgs.		899.00
352 Spring St. Plan 44 Lot 43-1	1.04 A. Land		93.00
Spring St. Plan 44 Lot 67	1.00 A. Land		6.20
5 So. Main St. Plan 53 Lot 18	.43 A. Land		620.00
Snyder, John F. & Irene C.			
21 Harshorn St. Plan 42 Lot 6-62	.43 A. Land & Bldg.		1,457.00
Soares, Manuel III & Betty A.			
188 So. Main St. Plan 60 Lot 13-6	1.18 A. Land & Bldg.		930.00
Soderholm, Bruce C. & Marjorie			
409 No. Main St. Plan 63 Lot 2-5	.43 A. Land & Bldg.		837.00
451 No. Main St. Plan 63 Lot 2-3	.52 A. Land & Bldg.		837.00
Soell, Frederick E. & Olga A.			
40 Walnut St., Eastondale			
Walnut St. Plan 2 Lot 42	.50 A. Land & Bldgs.		806.00
Soles, James D. & Louise E.			
37 Ellis Ave. Plan 41 Lot 5 & 6	.43 A. Land & Bldg.		713.00
Soule, Basil M.			
14 Merritt St. Plan 49 Lot 7	.31 A. Land		62.00
Sousa, Antone & Elma			
79 Howard St. Plan 52 Lot 5-5	.17 A. Land & Bldgs.		682.00
Howard St. Plan 52 Lot 5-5	.17 A. Land		9.30
Howard St. Plan 52 Lot 5-6	.18 A. Land		15.50
Sousa, George D. & Joan L.			
248 No. Elm St. Plan 43 Lot 9-9	.26 A. Land & Bldg.		806.00
Sousa, Gilbert A. & Grace C.			
28 Sinnott St. Plan 44 Lot 24	.22 A. Land & Bldgs.		992.00
Southern Mass. Oil Corp.			
63 Broadway St., Taunton			
No. Main St. Plan 65 Lot 75-2	.46 A. Land & Tank		1,550.00
Southworth, Howard F. & Dorothy A.			
96 No. Main St. Plan 52 Lot 17-1	.19 A. Land & Bldgs.		527.00
Souza, James J. & Hilda R.			
11 Beacon St., Arlington			
Columbus Ave. Plan 58 Lot 4	.44 A. Land		62.00
Souza, Joseph & Lucille			
9 Goldie Rd. Plan 42 Lot 6-6	.45 A. Land & Bldg.		1,240.00
Spadea, Joseph R. & Gladys			
586 Manley St. Plan 1 Lot 1	.42 A. Land & Bldgs.	62.00	1,866.20
Spadea, Joseph R.			
586 Manley St.			
269 West St. Plan 19 & 20	46.74 A. Land		496.00
Lot 14-1			
Plan 30 Lot 15 (Manley St.)	13.49 A. Land		31.00
Manley St. Plan 20, 19, 30 Lot 52-1	6.81 A. Land		18.60
West St. Plan 21 Lot 42	10.24 A. Land		31.00
West St. Plan 20 Lot 15	7.54 A. Land		18.60
off Manley St. Plan 20 Lot 46	.36 A. Land		3.10
West St. Plan 20 Lot 47	1.45 A. Land		3.10

		Personal	Real Estate
off Manley St. Plan 20 Lot 48	34.57 A. Land		37.20
off Manley St. Plan 20 Lot 48-1	.21 A. Land		3.10
Spring St. Plan 22 Lot 7	3.41 A. Land		24.80
West St. Plan 29 Lot 6	4.18 A. Land		12.40
off Crescent St. Plan 30 Lot 4	18.92 A. Land		24.80
off Walnut St. Plan 48 Lot 85	6.20 A. Land		12.40
Spadea, Robert A. & Janice E.			
275 Crescent St. Plan 30 Lot 3-1	1.24 A. Land & Bldgs.		868.00
Spillane, Daniel J. & Lula			
236 Matfield St. Plan 67 Lot 51-1	.71 A. Land & Bldg.		868.00
Splitz, Robert J. & Jane A.			
19 Woodland Rd. Plan 63 Lot 15-2	.34 A. Land & Bldg.		899.00
Sprague, William R.			
Turnpike St., Eastondale			
Turnpike St. Plan 2 Lot 15	.30 A. Land		31.00
Springhetti, Edward H.			
189 West St. Plan 30 Lot 18	4.25 A. Land & Bldgs.		719.20
West St. Plan 30 Lot 16	3.50 A. Land		12.40
Sproules, Richard J. & Quintia M.		1,023.00	
248 Spring St. Plan 44 Lot 26-5	.23 A.Land & Bldg.		1,023.00
Stankus, Anna D.			
59 Maolis Ave. Plan 51 Lot 9	.37 A. Land & Bldgs.		713.00
Staples, Lloyd E. Jr. & Margaret B.			
57 Grant St. Plan 50 Lot 40-5	.43 A. Land & Bldg.		961.00
Stearns, Dorothy E. & Charles N.			
388 Ash St. Plan 70 Lot 14	17.41 A. Land & Bldgs.		582.80
Steeves, John P.			
299 No. Elm St. Plan 44 Lot 26-12	.44 A. Land & Bldg.		899.00
Steffen, Irving L.E. & Genevieve L.			
14 Norman Ave. Plan 63 Lot 18-4	.74 A. Land & Bldg.		961.00
Steptoe, Arthur W. & Marie J.			
24 Oliver St. Plan 63 Lot 4-10	.23 A. Land & Bldg.		961.00
St. George, Joseph F. Jr. & Barbara S.			
424 Forest St. Plan 39 Lot 109-6	.19 A. Land & Bldg.		496.00
St. George, Joseph F. & Margaret J.			
27 Progressive Ave. Plan 46 Lot 2-3	.38 A. Land & Bldgs.		713.00
St. George, Leon H. & Jane E.			
81 Belmont St. Plan 75 Lot 3-2	.43 A. Land & Bldg.		527.00
St. Onge, Ovila & Frances			
28 Vital Ave. Plan 67 Lot 54-4	.21 A. Land & Bldg.		558.00
Stockman, Wallace A. & Mildred H.			
35 Columbus Ave. Plan 58 Lot 2	1.69 A. Land & Bldgs.		651.00
Stone, Norman R. & Rita N.			
136 Copeland St. Plan 50 Lot 3-2	.54 A. Land & Bldgs.		713.00
Stork, John A. & Lorraine H.			
22 Highland Ave. Plan 45 Lot 7-3	.24 A. Land & Bldgs.		843.20
Highland Ave. Plan 45 Lot 7	.24 A. Land		62.00
Stork, Robert E. & JoAnn M.			
419 Spring St. Plan 45 Lot 51-1	.56 A. Land & Bldgs.		930.00
Straffin, Richard W. & Frances B.			
20 Sinnott St. Plan 49 Lot 10	.68 A. Land & Bldgs.		682.00

		Personal	Real Estate
Star Chevron Station			
651 No. Elm St.		46.50	
Stuart, Donald M. & Betsy M.			
12 East St. Plan 67 Lot 73-21, 73-20	5.09 A. Land & Bldgs.		843.20
Stuart, Ira E. & Beatrice E.			
423 No. Elm St. Plan 50 Lot 42-1 44 42-3, 29-3	2.12 A. Land & Bldgs.		533.20
Stulpin, Alfred F.			
727 No. Main St. Plan 65 Lot 50-5	.52 A. Land & Bldg.		682.00
Sullivan, Donald E. & Norma C.			
381 No. Elm St. Plan 55 Lot 5	.62 A. Land & Bldg.		930.00
Sullivan, Ethel H.			
326 Matfield St. Plan 67 Lot 66	.86 A. Land & Bldgs.		744.00
Sullivan, Leo. J. & Kathryn A.			
296 No. Elm St. Plan 44 Lot 25-13	.57 A. Land & Bldg.		1,116.00
Sullivan, Michael & Marion M.			
105 W. Center St. Plan 53 Lot 79-4	.28 A. Land & Bldgs.		799.80
Sullivan, Robert J. & Dorothy A.			
46 Chittenden R., Scituate			
Manley St. Plan 28 Lot 35	6.00 A. Land		24.80
Spring St. Plan 52 Lot 58	2.28 A. Land		31.00
Sullivan, Robert J. & Eleanor M.			
130 Matfield St. Plan 63 Lot 14-3	.19 A. Land & Bldg.		1,023.00
Sunbury, Lawrence I. & Myrtle E.			
Thayer Ave. Plan 74 Lot 24	.19 A. Land		12.40
Surette, Alphee W. & Frances V.			
11 Shagbark Rd. Plan 53 Lot 1-2B	.32 A. Land & Bldg.		1,023.00
Surgens, Donald E. & Betty E.			
411 Spring St. Plan 45 Lot 51-4, 51-2	.40 A. Land & Bldg.		961.00
Swale, Edward W. & Shirley L.			
44 Pleasant St. Plan 17 Lot 71	.70 A. Land & Bldgs.		775.00
Swan, Ralph I.			
11 Ellis Ave.			
W. Center St. Plan 41 Lot 69	.15 A. Land		62.00
Swan, Ralph I. & Mildred H.			
11 Ellis Ave. Plan 41 Lot 1-1	.17 A. Land & Bldgs.		669.60
Swan, Richard E. & Paula			
145 Bryant St. Plan 54 Lot 3	.67 A. Land & Bldgs.		1,240.00
Swan, Richard E.			
11 Ellis Ave.			
off Maple Plan 12 Lot 30	3.52 A. Land		12.40
Swanson, Mary			
188 Matfield St. Plan 63 Lot 17-1, 17-2	.54 A. Land & Bldgs.		620.00
Swanson, Raymond & Greeta O.			
163 Copeland St. Plan 50 Lot 4-1	.85 A. Land & Bldg.		775.00
Swanson, Robert S. & Donna M.			
33 No. Main St. Plan 53 Lot 35-2, 35-4	.28 A. Land & Bldgs.		837.00

		Personal	Real Estate
Swartz, Ralph B. & Mildred V.			
41 So. Main St. Plan 53 Lot 19	.25 A. Land & Bldgs.		1,178.00
Swartz, Ralph B.			
41 South Main St.			
So. Main St. Plan 61 Lot 11	13.95 A. Land		155.00
Swasky, Stanley F. & Julia Rose			
Rear 19 Vital Ave. Plan 67 Lot 4-3	.11 A. Land & Bldg.		248.00
Sweeney, Paul J. & Ellen J.			
406 Forest St. Plan 39 Lot 109-10	.85 A. Land & Bldgs.		576.60
Sweeney, Richard E & Evelyn M.			
88 Crescent St. Plan 43 Lot 22-1	.75 A. Land & Bldg.		713.00
Sweeney, Ruby J.			
268 Spring St. Plan 44 Lot 26-6	.31 A. Land & Bldg.		899.00
Sweinimer, Joseph H. Jr.			
P.O. Box 183 6A No. Main St. Cummaquid			
Lincoln Plan 17 Lot 1, 1-2	23.71 A. Land		248.00
Lincoln St. Plan 17 Lot 1-1	2.12 A. Land		24.80
Lincoln St. Plan 17 Lot 1-3	6.06 A. Land		124.00
off Lincoln St. Plan 17 Lot 1-5	.10 A. Land		1.55
off West Center St. Plan 17 Lot 3-1	.84 A. Land		18.60
West Center St. Plan 17 Lot 35-1	.60 A. Land		31.00
West Center St. Plan 17 Lot 36-1	3.47 A. Land & Bldg.		186.00
Swift, Richard W. & Carol A.			
15 Crescent St. Plan 44 Lot 31	.20 A. Land & Bldgs.		961.00
Sylvia, William T. & Eleanore L.			
77 Columbus Ave. Plan 58 Lot 1-16, 1-16A	1.21 A. Land & Bldg.		1,736.00
Sylvester, Irving G. & Jane E.			
75 Union St. Plan 73 Lot 1-3	.76 A. Land & Bldg.		1,116.00
Sofka, Theodore & Cynthia J.			
205 W. Center St. Plan 42 Lot 75-2	.29 A. Land & Bldgs.		930.00
Tarlavicz, Julius J. & Helen Y.			
57 No. Main St. Plan 53 Lot 32	.38 A. Land & Bldgs.		806.00
Tanner, David J. & Barbara A.			
10 Norman Ave. Plan 63 Lot 18-3	.55 A. Land & Bldg.		1,023.00
Tarentino, Barbara			
74 Plain St. Plan 75 Lot 7-1	.28 A. Land & Bldg.		930.00
Tattrie, Donald W. & Rosemary L.			
262 No. Elm St. Plan 44 Lot 25-6	.25 A. Land & Bldgs.		868.00
Taylor, Albert E. & Dorothy H.			
23 Norman Ave. Plan 63 Lot 18-12	.33 A. Land & Bldg.		961.00
Taylor, Bruce E. & Elisabeth P.			
20 Cross St. Plan 55 Lot 3-1	.20 A. Land & Bldg.		620.00
Taylor, Frank B. Jr. & Elizabeth M.			
334 Spring St. Plan 44 Lot 41	.75 A. Land & Bldg.		1,178.00
Taylor, John J. Jr.			
1 Taylor Ave. Plan 22 Lot 31-1	15.46 A. Land & Warehouse		7,812.00
Teed, Arthur W. Jr. & Kathleen A.			
479 W. Center St. Plan 31 Lot 48	.29 A. Land & Bldgs.		713.00

		Personal	Real Estate
Tessier, Gordon F. & Marilyn R.			
16 Mile Brook Rd. Plan 57 Lot 17-10, 17-10A	.75 A. Land & Bldg.		1,798.00
TransAmerica Computer Co.			
1 California St.			
San Francisco, Ca.		868.00	
Tedesco, Frederick & Roderick, Edward			
99 So. Main St.		186.00	
Texeira, Frank & Eleanor M.			
76 So. Elm St. Plan 41 Lot 22	2.45 A. Land & Bldgs.		1,798.00
Texeira, John & Theresa A.			
45 Sinnott St. Plan 49 Lot 2, & 1	.58 A. Land & Bldgs.		837.00
Thayer, Edna A.			
6 Aldrich Rd. Plan 58 Lot 1-6, 1-15	.60 A. Land & Bldg.		1,085.00
Thayer, Erland W.			
16 Union St. Plan 73 Lot 12	1.02 A. Land & Bldgs.		1,209.00
Thayer, Frederic J. & Margueritte M.			
111 South Leyden St. Brockton			
Milebrook Rd. Plan 57 Lot 20-9	.43 A. Land		124.00
Thayer, Walter L. Jr. & Mary J.			
3 Mile Brook Rd. Plan 57 Lot 20-9	.44 A. Land & Bldg.		1,240.00
Theo Realty Inc.			
347 Manley St. Plan 22 Lot 25-6	5.65 A. Land & Mill Bldg.		23,560.00
Thomas, Beatrice R.			
142 No. Elm St. Plan 43 Lot 7-1	.50 A. Land & Bldgs.		421.60
Thomas, Caleb H.			
105 Fort Hill Rd.			
Huntington, N. Y.			
So. Elm St. Plan 41 Lot 19	15.94 A. Land		279.00
Thomas, Edward F. D. & Bertha			
600 No. Main St. Plan 50	1.62 A. Land & Bldgs.		1,240.00
Lot 4, 5, 8-9			
No. Main St. Plan 50 Lot 6-1	.28 A. Land		31.00
Thomas, James Corbett Jr. & Anna Mae			
311 River St. Plan 41 Lot 22-2	.71 A. Land & Bldg.		775.00
Thomas, Linwood R. & Jeanne M.			
2 Cyr St. Plan 67 Lot 1	.27 A. Land & Bldgs.		806.00
Thomas, Melvin E. & Barbara A.			
50 Bedford St. Plan 59 Lot 7-8	.43 A. Land & Bldg.		930.00
Thomas, Richard C. & Louise K.			
49 So. Elm St. Plan 41 Lot 20-5	.32 A. Land & Bldg.		930.00
Thompson, Charles D. & Mary H.			
107 West St. Plan 31 Lot 22-1	.51 A. Land & Bldg.		992.00
Thompson, Linwood K. & Elizabeth H.			
171 Crescent St. Plan 43 Lot 16	2.40 A. Land & Bldgs.		700.60
Thompson, Morton R. & Joan A.			
298 Matfield St. Plan 67 Lot 62	.40 A. Land & Bldg.		558.00
Thompson, Richard S. & Beatrice			
39 Walnut St. Plan 3 Lot 9	2.01 A. Land & Bldgs.		914.50
Thompson, Ronald J. & Lucille			
76 Columbus Ave. Plan 58 Lot 6	5.21 A. Land & Bldg.		651.00

		Personal	Real Estate
Thorpe, Alfred C. Jr.			
486 East St. Plan 72 Lot 36-1, 36-2, 36	4.90 A. Land & Bldgs.		899.00
Ticchi, Andrew P. & Mary A.			
454 So. Main St. Plan 70 Lot 17	6.60 A. Land & Bldgs.		1,023.00
Tingley, Chester D. & Dolores M.			
147 West St. Plan 30 Lot 20-3	.45 A. Land & Bldg.		961.00
Tofias, Julius & Co. Inc.			
26 School St., Brockton off Matfield St. Plan 66 Lot 31	7.94 A. Land		62.00
Tompkins, Barbara A.			
1 Plain St. Plan 75 Lot 2	.59 A. Land & Bldgs.		992.00
Torches, Pasquale & Christina			
3 Goldie Rd. Plan 42 Lot 6-4	.61 A. Land & Bldg.		1,860.00
1 Goldie Rd. Plan 42 Lot 6-3	.44 A. Land		155.00
Tracey, John B. & Kathleen L.			
493 Manley St. Plan 23 Lot 14	1.00 A. Land & Bldgs.		930.00
Trager, Nathan, Trustee of the Airways Realty Trust			
568 Boulevard, Revere No. Main St. Plan 49 Lot 1	4.52 A. Land		496.00
Travelors Oil		37.20	
No. Main St.			
Travers, Maneul C. & Sophia I.			
75 Auburn St., Brockton			
186 Copeland St. Plan 50 Lot 3	4.75 A. Land & Bldg.		223.20
Treadwell, Juanita E.			
289 South St. Plan 57 Lot 18	19.93 A. Land & Bldgs.		682.00
Tremarco Corp.			
P.O. Box 8056 c/o Tax Dept. Philadelphia, Pa.			
189 So. Main St. Plan 60 Lot 9-5	.77 A. Land & Station		1,984.00
Tri County Realty Co., Inc.			
96 W. Elm St., Brockton			
Wendell Ave. Plan 50 Lot 5, 6, 7, 8, 9, 10, 11, 12, 13, 14, 15, 16, 17, 18	5.27 A. Land		124.00
Trillo, Thomas & Lillian			
8025 NW 185 St. Hiahleah, Fla.			
Roosevelt Ave. Plan 49 Lot 15, 16	.39 A. Land		62.00
Tripp, Jon E. Sr. & Patricia L.			
101 Union St. Plan 73 Lot 1-5	.70 A. Land & Bldg.		1,116.00
Trites, Lawrence E. & Lena M.			
295 Matfield St. Plan 67 Lot 72-1	.40 A. Land & Bldgs.		744.00
Matfield St. Plan 67 Lot 73-14	.32 A. Land		12.40
Trundy, Arlene			
265 W. Center St. Plan 42 Lot 72-10	.44 A. Land & Bldg.		837.00
Tsiaras, Costas & Daphne E.			
378 Matfield St. Plan 75 Lot 105	.34 A. Land & Bldgs.		961.00
Tsika, Henry A. & Geraldine V.			
1 Leo Park Drive Plan 60 Lot 10-9	.43 A. Land & Bldg.		1,085.00

		Personal	Real Estate
Tuck, Charles E. & Doris L.			
156 Spring St. Plan 52 Lot 57-2	7.00 A. Land & Bldg.		1,054.00
Tuck, Lawrence C. & Marjorie F.			
188 Spring St. Plan 52 Lot 57-6, 57-9	2.79 A. Land & Bldg.		992.00
Tuck, Philip C. & Margaret B.			
192 Spring St. Plan 52 Lot 57-1	1.32 A. Land & Bldg.		930.00
Spring St. Plan 43 Lot 12-1	.05 A. Land		6.20
Tufts, Everett B. Jr. & Barbara A.			
41 Commonwealth Ave. Plan 52 Lot 7	1.48 A. Land & Bldg.		1,023.00
Tully, Arthur D. & Doris E.			
9 Norman Ave. Plan 63 Lot 18-16	.29 A. Land & Bldg.		930.00
Turner, John J. & Margaret L.			
349 No. Elm St. Plan 44 Lot 17-1	.22 A. Land & Bldg.		806.00
Turner, Kenneth A. & Paula A.			
88 Columbus Ave. Plan 58 Lot 1-23	.76 A. Land & Bldg.		1,736.00
Turner, Roy M. & Patricia M.			
14 Aldrich Rd. Plan 58 Lot 1-6, 1-6A	1.71 A. Land & Bldg..		1,116.00
Turner, Warren A. & Anna M.			
24 Scotland St. Plan 34 Lot 13	6.30 A. Land & Bldg.		868.00
Turner, Warren E. & Elizabeth G.			
18 Aldrich Rd. Plan 58 Lot 8-1	.70 A. Land & Bldg.		1,178.00
Turner, William E. & Claire F.			
130 No. Main St. Plan 52 Lot 14, 15	1.72 A. Land & Bldgs.		2,480.00
Plan 52 Lot 14-3	.59 A. Land		124.00
Turner, William E. Jr. & Elene L.			
134 Bedford St. Plan 58 Lot 1-1, 1-1A	1.70 A. Land & Bldg.		1,209.00
Turner Steel Co. Inc.			
128 No. Main St.		186.00	
Turpin, Joseph E & Victoria P.			
612 East St. Plan 72 Lot 29-1	.54 A. Land & Bldg.		868.00
Turski, Anthony & Lydia			
15 Lansdowne St., Brockton West St. Plan 19 Lot 14	5.91 A. Land		186.00
Tyrell, William F. & Blanche M.			
61 Union St. Plan 73 Lot 1-1	.88 A. Land & Bldg.		992.00
Tzvetinovitch, Alixandre & Jeanne			
485 Matfield St. Plan 74 Lot 82	.70 A. Land & Bldgs.		806.00
Valeri, Alfred J. & Jennie L.			
42 Austin St., Bridgewater Columbus Ave. Plan 58 Lot 4-1A	.52 A. Land		12.40
Valet Cleaners			
Center Shopping Plaza		248.00	
Valla, Julius & Jean M.			
617 East St. Plan 72 Lot 27	1.11 A. Land & Bldg.		1,240.00
Valle, Louis M. & Linda A.			
20 Woodland Rd. Plan 63 Lot 14-1	.22 A. Land & Bldg.		837.00

		Personal	Real Estate
Vallon, Joseph J. & Patricia J.			
36 Walnut St. Plan 2 Lot 4-3	.19 A. Land & Bldgs.		775.00
Vandemoer, Elizabeth P.			
22 Shaw Ave. Plan 49 Lot 4 & 1-1	1.10 A. Land & Bldgs.		1,023.00
VanDyke, Thurston E. & Barbara L.			
26 Woodland Rd. Plan 63 Lot 14-4	.22 A. Land & Bldgs.		1,209.00
VanLaarhoven, Henry W. & Nancy L.			
250 Matfield St. Plan 67 Lot 52, 52-2	1.37 A. Land & Bldgs.		1,023.00
Vaughn, John E. & Eliza M.			
347 Spring St. Plan 44 Lot 13-1B	.33 A. Land & Bldgs.		868.00
Vavolitis, Andrew C. & Nancy L.			
365 Crescent St. Plan 31 Lot 8	.97 A. Land & Boat Shop		2,480.00
Crescent St. Plan 31 Lot 7	6.41 A. Land		93.00
Vavolotis, Andrew C. & Nancy L.			
225 South St. Plan 55 Lot 10-2A	.71 A. Land & Bldgs.		1,798.00
Veader, Anthony & Irene			
401 Pleasant St. Plan 34 Lot 70	8.05 A. Land & Bldgs.		1,147.00
Maple St. Plan 14 Lot 68	40.53 A. Land		248.00
Maple St. Plan 14 Lot 71	8.71 A. Land		24.80
Maple St. Plan 14 Lot 74	5.72 A. Land		31.00
Maple St. Plan 13 Lot 64	2.14 A. Land		12.40
Maple St. Plan 13 Lot 65	12.41 A. Land		93.00
Maple St. Plan 13 Lot 66	10.37 A. Land		62.00
Vega Social Club Inc.			
895 Warren Ave., Brockton			
Marion Ave. Plan 67 Lot 73	5.48 A. Land		124.00
Vella, Angelo J. & Elsie E.			
140 Brooks Place Plan 46 Lot 3-10	.69 A. Land & Bldg.		1,085.00
Ventura, Antone & Beatrice			
75 Pinecrest Rd. Plan 63 Lot 12-3	.85 A. Land & Bldgs.		1,190.40
Veronesi, Cora E.			
403 East St. Plan 72 Lot 22	.57 A. Land & Bldgs.		576.60
Vickers, Alfred H. & Mary			
679 No. Main St. Plan 64 Lot 50-3, 50-3C	.53 A. Land & Bldg.		1,023.00
Vieira, Joseph Garcia			
117 Forest St. Plan 40 Lot 4	1.04 A. Land & Bldg.		682.00
159 Forest St. Plan 40 Lot 4-2	.69 A. Land		124.00
155 Forest St. Plan 40 Lot 4-3	.69 A. Land		124.00
Villa, Frederick			
165 Pine St., Easton			
West St. Plan 5 Lot 3, 4-1, 4-2, 6-1	15.25 A. Land & Bldgs.		1,550.00
715 No. Main Plan 64 Lot 57, 50-4 92, 50-2, 50-3	14.26 A. Land & Shop		1,116.00
No. Main St. Plan 64 Lot 52	5.61 A. Land		24.80
No. Main St. Plan 64 Lot 55	3.26 A. Land		12.40
Vincent, Frank W. & Gertrude M.			
85 Bedford St. Plan 59 Lot 6	.74 A. Land & Bldgs.		713.00

		Personal	Real Estate
Vincent, Valena H.			
29 Sinnott St. Plan 49 Lot 4 & 5	.58 A. Land & Bldgs.		899.00
Vinton, George C. & Martha F.			
34 Susan Rd., Brockton			
East St. Plan 72 Lot 25	3.27 A. Land		93.00
Vinton, Kenneth F., George C. & Martha			
499 East St. Plan 72 Lot 25-1	2.43 A. Land & Bldg.		868.00
Visnauskis, John & Ada			
Eastondale			
off Walnut St. Plan 2 Lot 4-1	.12 A. Land		3.10
Waite, Earl H. & Rose M.			
12 Hillside Ave. Plan 41 Lot 16	.25 A. Land & Bldgs.		626.20
Wakeman, Arthur B. & Margaret M.			
55 Prospect St. Plan 42 Lot 4 & 3-1	1.91 A. Land & Bldgs.		868.00
Walker, Elmer & Florence			
94 Belmont St. Plan 75 Lot 11-1	.43 A. Land & Bldg.		1,240.00
Wallace, Patricia L.			
355 Matfield St. Plan 74, 67 Lot 90, 74-1	.48 A. Land & Bldgs.		806.00
Walsh, David F. & Karen A.			
143 Copeland St. Plan 50 Lot 5-2	.45 A. Land & Bldg.		589.00
Walsh, Fred R. & Marjorie L.			
301 Pear St., Brockton			
581 Manley St. Plan 24 Lot 9	1.09 A. Land & Bldgs.		930.00
Walsh, John H. & Beverly A.			
6 Timothy Drive Plan 45 Lot 5-16	.95 A. Land & Bldg.		2,046.00
Walsh, Patrick J. & Katherine A.			
No. Main St. Plan 49 Lot 3-3	.44 A. Land & Bldg.		1,271.00
Ward, Lois C.			
32 Merritt St. Plan 49 Lot 8, 9, 10	1.41 A. Land & Bldgs.		744.00
Warde, Lionel M. & Dorothy E.			
323 Matfield St. Plan 67 Lot 73-17	4.50 A. Land & Bldg.		992.00
Wardwell, Lawrence W. & Alberta G.			
14 South St. Plan 54 Lot 1-1	.34 A. Land & Bldgs.		706.80
Wardwell, Merrill W. Jr.			
279 E. Center St. Plan 68 Lot 9-1	4.71 A. Land & Bldgs.		806.00
Wardwell, Ralph M. & Mildred A.			
64 Walnut St. Plan 2 Lot 6-4	.26 A. Land & Bldg.		868.00
Warmington, Richard E. & Faith E.			
220 South St. Plan 55 Lot 8-5	.47 A. Land & Bldg.		930.00
Washburn, Eben N. & Burke, Jeanette G.			
100 Matfield St. Plan 63 Lot 11	1.00 A. Land & Bldg.		713.00
Watson, Henry L. & Joan L.			
69 Columbus Ave. Plan 58 Lot 1-15	.69 A. Land & Bldgs.		1,252.40
Watts, Richard A. & Rosemary			
112 Bedford St. Plan 59 Lot 9-1A	.62 A. Land & Bldg.		930.00
Waugh, Richard G. & Eldona S.			
56 Woodland Rd. Plan 63 Lot 28	.35 A. Land & Bldgs.		756.40
Woodland Rd. Plan 63 Lot 12-1	1.12 A. Land		62.00
Weatherbee, Paul R. & Janet P.			
38 Prospect St. Plan 42 Lot 7	1.16 A. Land & Bldg.		1,364.00

		Personal	Real Estate
Weatherby, Wendell W. & Norma			
391 North Elm St. Plan 44 Lot 27	.46 A. Land & Bldgs.		868.00
Weatherby, Winfield R. & Annabelle E.			
39 Short St., Easton			
308 So. Main St. Plan 59 Lot 5-5A	.62 A. Land & Shop		527.00
Webb, Julia C.			
142 Brooks Place Plan 46 Lot 4-1	.24 A. Land & Bldgs.		620.00
Webster, Paul C. & Lillian G.			
59 Sunset Ave. Plan 45 Lot 21	.54 A. Land & Bldgs.		731.60
Welch, John F. & Rita J.			
87 Pleasant St. Plan 8 Lot 3-2B	.29 A. Land & Bldg.		899.00
Wells, Alfred T. & Ruth M.			
69 Howard St. Plan 52 Lot 5-2	.40 A. Land & Bldgs.		899.00
Howard St. Plan 52 Lot 5-3	.72 A. Land		93.00
Howard St. Plan 52 Lot 5-7	.72 A. Land		31.00
Wells, Leo W. & Caroline J.			
613 No. Elm St. Plan 49 Lot 38-1, 38-3	.93 A. Land & Bldgs.		663.40
Wells, Richard J. & Bronie T.			
359 Manley St. Plan 22 Lot 25-3	.80 A. Land & Bldg.		1,240.00
Wells, William L. & Jayne E.			
55 Thayer Ave. Plan 74 Lot 36	.10 A. Land & Bldg.		558.00
Wennerholm, Nellie I.			
412 Spring St. Plan 45 Lot 63-2	.26 A. Land & Bldg.		713.00
Wentworth, Esther R. & Elizabeth E.			
64 So. Elm St. Plan 41 Lot 22-1	.80 A. Land & Bldg.		1,054.00
Wentzell, William & Gertrude I.			
428 Forest St. Plan 39 Lot 109-5	.66 A. Land & Bldgs.		434.00
Forest St. Plan 39 Lot 109-4	.24 A. Land		6.20
Forest St. Plan 39 Lot 110-1	.30 A. Land		6.20
Wetterberg, George W. & Edith E.			
304 Matfield St. Plan 67 Lot 62-2	.54 A. Land & Bldgs.		713.00
Whidden, Ellen C. & Nelson, Mabel T. & Smith, Marjorie L.			
42 Pinecrest Rd. Plan 63 Lot 4-18	.44 A. Land & Bldgs.		961.00
White, Charles H. & Mary E.			
6 Leo Park Drive Plan 60 Lot 10-10	.69 A. Land & Bldg.		1,147.00
White, Ernest A. & Evangeline L.			
35 Progressive Ave. Plan 46 Lot 3-6	.35 A. Land & Bldg.		899.00
White, Frederick A. & Barbara A.			
32 Progressive Ave. Plan 46 Lot 3-7	.35 A. Land & Bldg.		899.00
White, Inez M.			
55 Crescent St. Plan 44 Lot 28	1.36 A. Land & Bldg.		899.00
White, Robert A. & Ann E.			
274 Pleasant St. Plan 15 Lot 53-2	3.49 A. Land & Bldg.		1,457.00
White, Robert E. & Valere M.			
27 Woodland Rd. Plan 63 Lot 15-4	.34 A. Land & Bldg.		1,054.00
Whynot, Clarence D. & Moniria I.			
354 Pleasant St. Plan 15, 11 Lot 50, 2	60.15 A. Land & Bldgs.		1,798.00
Pleasant St. Plan 34 Lot 69	1.79 A. Land		186.00

		Personal	Real Estate
Wilbur, Anna H.			
11 Lincoln St. Plan 17 Lot 2-1, 2-2	1.10 A. Land & Bldgs.		620.00
Wilbur, Geraldine L.			
Turnpike St., So. Easton			
West St. Plan 6 Lot 1	17.70 A. Land		93.00
West St. Plan 6 Lot 89	3.63 A. Land		31.00
Wilbur, Laurier A. & Elsie W.			
373 No. Elm St. Plan 44 Lot 23	.23 A. Land & Bldgs.		744.00
Will, James A. & Sophie G.			
301 Matfield St. Plan 67 Lot 73-5, 73-8, 73-15	.75 A. Land & Bldg.		589.00
Willey, Beatrice M. & Anita C. Tegu			
83-85 Crescent St. Plan 44 Lot 11	.77 A. Land & Bldg.		465.00
Williams, Albert E. & Dorothy F.			
231 River St. Plan 41 Lot 5-1	.83 A. Land & Bldg.		62.00
Williams, Dorothy F.			
231 River St. Plan 53 Lot 4	2.12 A. Land & Bldg.		744.00
Matifield St. Plan 66 Lot 35, 36	4.38 A. Land		24.80
Williams, Herbert I. & Ellen G.			
64 Plain St. Plan 75 Lot 5-3	.79 A. Land & Bldgs.		756.40
Williams, Malvina, Est. of			
Depot St., So. Easton			
29 Kenneth St. Plan 51 Lot 15-1	.25 A. Land & Bldg.		310.00
Williams, Marion H. & Marilyn			
141 Copeland St. Plan 50 Lot 4	.39 A. Land & Bldgs.		762.60
Williams, Richard C.			
187 Crescent St. Plan 30 Lot 1-1	1.00 A. Land & Bldgs.		961.00
Williams, Robert C. & Liboria			
304 No. Elm St. Plan 44 Lot 25-15	.59 A. Land & Bldgs.		899.00
Williams, Robert E. & Beverly A.			
62 Bedford St. Plan 59 Lot 7-5 7-9B	.68 A. Land & Bldg.		930.00
Williams, Thomas B. & Frances A.			
294 East St. Plan 73 Lot 44	2.80 A. Land & Bldgs.		1,519.00
Willis, Albert E. & Geraldine C.			
239 Spring St. Plan 51 Lot 52-4	2.08 A. Land & Bldgs.		545.60
Willis, Albert W. & Nancy J.			
292 No. Elm St. Plan 44 Lot 25-12	.56 A. Land & Bldgs.		787.40
Willis, Harold H. & Beverly M.			
65 Plain St. Plan 75 Lot 11, 11-2	.80 A. Land & Bldgs.		1,128.40
Willis, Lawrence S. & Marie			
20 Purchase St. Plan 63 Lot 2-6	.26 A. Land & Bldgs.		961.00
Willis, Robert B. & Marjorie E.			
1 Timothy Drive Plan 45 Lot 5-9	.72 A. Land & Bldg.		1,860.00
Willis, Stanley W. & Irene R.			
194 Forest St. Plan 55 Lot 4-1	1.83 A. Land & Bldgs.		682.00
Willis, Viola W.			
188 No. Elm St. Plan 43 Lot 9	1.55 A. Land & Bldgs.		1,023.00
Wilmot, Clifford A. & Dorothy E.			
500 E. Center St. Plan 72 Lot 15,	17.86 A. Land & Bldgs.		837.00

		Personal	Real Estate
Winberg, Arvid L.			
686 Manley St. Plan 1 Lot 1-1	2.25 A. Land & Bldg.		186.00
Wingren, James K. & Virginia C.			
618 W. Center St. Plan 17 Lot 28-1	.49 A. Land & Bldgs.		682.00
Wipperman, Elmer C. & Irene			
17 Oliver St. Plan 63 Lot 4-13, 4-30	.59 A. Land & Bldg.		992.00
Witzig, Fred E. & Mary M.			
93 Belmont St. Plan 75 Lot 3-3	.43 A. Land & Bldg.		1,271.00
Wolfsberg, Gladys I.			
234 W. Center St. Plan 41 Lot 88	.72 A. Land & Bldgs.		768.80
Wolfsberg, James A. & Jean M.			
10 Hartshorn St. Plan 42 Lot 6-75	.44 A. Land & Bldg.		1,426.00
Wood, Donald & Helen G.			
426 E. Center St. Plan 72 Lot 13	11.83 A. Land & Bldgs.	74.40	744.00
Wood, James W. & Lois A.			
17 Belmont St. Plan 75 Lot 7	.79 A. Land & Bldg.		620.00
Wood, Kenneth A. & Jane G.			
19 Ash St. Plan 60 Lot 4	.83 A. Land & Bldgs.		2,480.00
Wood, Russell C. & Jeanette			
9 Vital Ave. Plan 67 Lot 2	.34 A. Land & Bldgs.		806.00
Woodward, Harlow E. & Anna A.			
265 Spring St. Plan 44 Lot 17-9	.26 A. Land & Bldg.		837.00
Woodward, Lucy C.			
54 Sunset Ave. Plan 45 Lot 8 & 9	.60 A. Land & Bldgs.		874.20
Worcester, Edward W. & Eva C.			
261 South St. Plan 56 Lot 15	4.60 A. Land & Bldg.		868.00
Wright, David A. & Gertrude E.			
90 Matfield St. Plan 63 Lot 10	.46 A. Land & Bldg.		620.00
Wright, Fred L. Jr. & Phllis G.			
384 E. Center St. Plan 72 Lot 39, 39-1	3.63 A. Land & Bldgs.		2,356.00
Plan 72 Lot 22 (E. Center)	.46 A. Land & Bldgs.		837.00
Plan 72 Lot 12 (E. Center)	2.59 A. Land & Bldg.		806.00
Plan 72 Lot 39-2 (E. Center)	6.74 A. Land		403.00
Yafrate, James N. & Lopresti, Jacqueline M.			
117 Wilson St., Brockton			
20 Milebrook Rd. Plan 57 Lot 17-9	.43 A. Land & Bldg.		1,364.00
Yaitanes, Charles F.; Trustee of C'P'L' Realty Trust			
360 Washington St., Stoughton			
25 Hartshorn St. Plan 42 Lot 6-63	.45 A. Land & Bldg.		1,550.00
30 Hartshorn St. Plan 42 Lot 6-80	.43 A. Land & Bldg.		1,550.00
26 Hartshorn St. Plan 42 Lot 6-79	.53 A. Land		93.00
29 Hartshorn St. Plan 42 Lot 6-64	.44 A. Land		93.00
33 Hartshorn St. Plan 42 Lot 6-65	.43 A. Land		93.00
34 Hartshorn St. Plan 42 Lot 6-81	.43 A. Land		93.00
37 Hartshorn St. Plan 42 Lot 6-66	.43 A. Land		93.00
41 Hartshorn St. Plan 42 Lot 6-67	.43 A. Land		93.00
42 Hartshorn St. Plan 42 Lot 6-83	.43 A. Land		93.00
45 Hartshorn St. Plan 42 Lot 6-68	.42 A. Land		93.00
46 Hartshorn St. Plan 42 Lot 6-84	.43 A. Land		93.00

		Personal	Real Estate
49 Hartshorn St. Plan 49 Lot 6-69	.42 A. Land		93.00
50 Hartshorn St. Plan 42 Lot 6-85	.43 A. Land		93.00
53 Hartshorn St. Plan 42 Lot 6-70	.43 A. Land		93.00
54 Hartshorn St. Plan 42 Lot 6-86	.43 A. Land		93.00
57 Hartshorn St. Plan 42 Lot 6-71	.78 A. Land		93.00
58 Hartshorn St. Plan 42 Lot 6-87	.43 A. Land		93.00
Yankowski, Chester E. & Dorothy M.			
17 Merritt St. Plan 49 Lot 2 & 3	.69 A. Land & Bldg.		682.00
Yermolovicz, Felix P. & Alberta A.			
193 Copeland St. Plan 50 Lot 4-12	.44 A. Land & Bldg.		837.00
York, Murton A. & Jean M.			
413 Crescent St. Plan 31 Lot 11	.41 A. Land & Bldg.		899.00
Young, Hazel F.			
257 W. Center St. Plan 42 Lot 72-11	2.24 A. Land & Bldgs.		1,643.00
Young, Julia M.			
135 Prospect St. Plan 42 Lot 1, 1-1A	7.06 A. Land & Bldgs.		713.00
Yucius, Mary A.			
48 Clinton Rd. Plan 39 Lot 102-4 102-5	.35 A. Land & Bldgs.		372.00
Zamaitis, Edward J. & Elizabeth			
18 Central Square Plan 53 Lot 12-2	.75 A. Land & Bldg.		1,147.00
Zenavich, Roger R. & Evelyn F.			
597 East St. Plan 72 Lot 26	.65 A. Land & Bldg.	31.00	558.00
783 No. Main St. Plan 65 Lot 75-3	.29 A. Land & Antique Shop		279.00
Zeuli, Lucia			
142 No. Main St. Beacon St. Plan 18 Lot 38-2	11.53 A. Land		62.00
Zevitas, George J. & Dorothy M.			
62 Progressive Ave. Plan 45 Lot 5-4	1.04 A. Land & Bldgs.		874.20

NOTES

NOTES

NOTES

NOTES

NOTES

NOTES

NOTES

NOTES

INDEX

Assessors 82
Board of Appeals 89
Board of Health 88
Building Inspector 86
Civil Defense 101
Collector of Taxes 85
Conservation Commission 47
Council on Aging 50
Dog Officer 76
Fire Department 73
Forestry and Parks Department 52
Gas Inspector 95
Highway Department 63
Housing Authority 93
Howard Property Committee 90
Industrial Development Commission 90
Inspector of Animals 78
Inspector of Wires 77
Lincoln Street Committee 60
List of Town Officers 3
List of Taxpayers 167
Planning Board 80
Plumbing Inspector 87
Plymouth County Mosquito Control Project 62
Police Department 65
Public Library 55
Recreation Committee 97
Sanitarian 61
School Department 99
Sealer of Weights and Measures 51
Selectmen 79
Southeastern Regional District School Committee 92
Statistics of Town of West Bridgewater 2
Street Lighting Committee 57
Tennis Court Committee 70
Town Accountant 153
Town Clerk 12
Town Counsel 94
Town Forest Committee 69
Treasurer 144
Trustees of The Public Library 54
Veterans' Services Department 91
Vital Statistics 29
  Births 29
  Deaths 33
  Marriages 36
  Miscellaneous Receipts 43
  Jurors 44
  Dog Licenses 41
  Fish & Game Licenses 42
Water Department 71
Zoning By-Law Study Committee 98

NOTES

Office Hours for Town Offices

Assessors	Monday 9:00–12:00 Tuesday and Friday 1:00–4:30 Wednesday 9:00–5:00, 7:00-9:00
Board of Health	1st & 3rd Wednesday 7:30–9:00 P.M.
Planning Board	1st & 3rd Wednesday 7:30–9:00 P.M.
Selectmen	Monday Eve. 7:30–9:00 P.M.
Tax Collector	Daily 9:00–12:00, 1:00–5:00 P.M.
Town Clerk	Daily except Wednesday 9:00–12:00, 1:00–4:30 Wednesday 9:00–12:00, 7:00–9:00
Treasurer	Daily 9:00–12:00
Veterans' Services	Tuesday 9:00–11:30 A.M. or by appointment
Water Department	Wednesday Eve. 7:30–9:00 P.M.

Telephone Numbers

CONNECTING ALL TOWN OFFICES:

588-4820	588-4854	588-6740

WATER DEPARTMENT: 583-0813

FIRE DEPARTMENT:

ONLY in case of fire – call	586-3232
(Give Name, Address and Type of Fire)	
For Permits to Burn – call	586-4137

POLICE DEPARTMENT:

Call this number – day or night	586-2525
Station	586-9191

TOWN REPORT
1972

WEST BRIDGEWATER
MASSACHUSETTS

REV. JAMES KEITH PARSONAGE
(1662 HOUSE)

FRONT COVER PHOTO

The Keith Parsonage on River Street, having been restored to its original salt-box type with an Open House planned for the Spring of 1973, is believed to be the oldest parsonage in the United States. It was built in 1662 and is steeped in history, being the heritage not only of West Bridgewater, but the entire inland section once known as "Old Bridgewater." It is located across the Town River (Nunckatesset) from Stockade Hill where early colonists defended themselves during King Philip's War.

The first settlement in West Bridgewater was on both sides of the river. Modern conservationists would be delighted with the size of the Garden or House lots as they were six acres in area; among them being the Church lot.

The Parsonage was built by the colonists for their first permanent minister, Rev. James Keith, who came from Scotland and served his people for over a half-century; until 1719. When the settlement to the south, now Bridgewater, was allowed through legislation of the General Court to establish a separate parish, it was with the consideration that they still be proportionately responsible for the care of the elderly Mr. Keith.

Marjorie E. MacDonald

PUBLIC
LIBRARY
BRIDGEWATER
MASS.

THIS ANNUAL REPORT

IS DEDICATED TO:

AUSTIN C. COLE

who faithfully served on
The Board of Assessors
from
June 28, 1965 to December 31, 1972.

IN MEMORIAM

Walborg A. Johnson
Conservation Commission March 28, 1972 – December 2, 1972
Deceased December 2, 1972

Edmund D. Kenneally
Dog Officer March 22, 1972 – August 1972
Deceased August 22, 1972

George I. Reynolds
Conservation Commission March 28, 1972 – July 1972
Deceased July 4, 1972

Royal K. Snell
Servicemen's Committee March 10, 1947 – June 1972
Board of Appeals March 26, 1962 – June 1972
Deceased June 14, 1972

ANNUAL REPORT

OF THE

Town Officers and Committees

OF THE TOWN OF

WEST BRIDGEWATER

For the Year Ending December 31

1972

STATISTICS
of THE TOWN of WEST BRIDGEWATER

Population – 7152

Total Registered Voters – 3337

Republican 1461 Democrat 641 Unenrolled 1235

Number of Dwellings 1689

Area of Town – 15.75 Square Miles

Miles of Water Mains – 54.87

Local Road Mileage – 57

COUNCILLOR – SECOND DISTRICT
Herbert L. Connolly

SENATOR – NORFOLK & BRISTOL DISTRICT
John M. Quinlan

REPRESENTATIVE IN GENERAL COURT
10th PLYMOUTH DISTRICT
Carl R. Ohlson

REPRESENTATIVE IN CONGRESS
12th CONGRESSIONAL DISTRICT
Margaret Heckler

Town Meeting – March 13

Election – March 18

1973

Town Meeting – March 12

Town Election – March 17

TOWN OFFICERS FOR 1972

MODERATOR

	Elected	Term Expires
John C. Eldridge	1972	1973

TOWN CLERK

	Elected	Term Expires
Anna E. Brown	1970	1973

SELECTMEN

	Elected	Term Expires
Richard E. Krugger	1970	1973
Marjorie E. MacDonald	1971	1974
Michael Manugian	1972	1975

ASSESSORS

	Elected	Term Expires
Herbert A. Holmes	1970	1973
Irving W. Puffer	1971	1974
Austin C. Cole	1972	1975

TREASURER AND TAX COLLECTOR

	Elected
Joseph F. McCann	1972

TRUSTEES OF PUBLIC LIBRARY

	Elected	Term Expires
Joseph Utka	1970	1973
Ethel T. Fisher	1970	1973
Audrey E. Johnson	1971	1974
Jessie Anderson	1971	1974
Priscilla Grippen	1972	1975
Edith Wolfsberg	1972	1975

REGIONAL-VOCATIONAL SCHOOL COMMITTEE

	Elected	Term Expires
Eugene Kostecki	1972	1975

SCHOOL COMMITTEE

	Elected	Term Expires
George Lepine	1971	1974
Stanley O. Carlson	1971	1974
Donald L. MacIver	1970	1973
Charles R. Barros	1971	1973
Rhoda M. Johnson	1972	1975
DeSales J. Heath	1972	1975

WATER COMMISSIONERS

	Elected	Term Expires
Edward G. Asack	1970	1973
Paul L. Lamoureux	1971	1974
John W. Noyes	1972	1975

TREE WARDEN

	Elected	Term Expires
Thomas B. MacQuinn	1971	1974

CONSTABLES

	Elected	Term Expires
Edwin T. Gibson	1971	1974
Raymond L. Silva	1971	1974

BOARD OF HEALTH

	Elected	Term Expires
Ronald C. Broman	1971	1973
James Purpura	1971	1974
Patrick V. McDonough	1972	1975

PLANNING BOARD

	Elected	Term Expires
William E. Turner, Jr.	1972	1973
Philip C. Tuck	1969	1974
Merton H. Ouderkirk	1970	1975
Ronald P. Snell	1971	1976
Charles A. Johnson	1972	1977

HOUSING AUTHORITY

	Elected	Term Expires
Raymond E. Chace	1970	1974
Lillian J. Cheyunski	1970	1975
Armen Amerigian (Appointed by State)	1971	1973
L. Louis D'Arpino	1971	1976
Carl R. Bystrom	1972	1977

Appointments - Town Meeting

SURVEYORS OF LUMBER, WOOD AND BARK

Albert Howard — Charles Johnson — Minot Edson

FIELD DRIVERS

Clinton Howard — John Richardson — Howard Anderson

FENCE VIEWERS

Arthur Pagani — Harold Anderson — Marcus K. Bucci

Officers Appointed By Selectmen

SUPERINTENDENT OF STREETS
Irving G. Sylvester

TOWN ACCOUNTANT
Arthur E. Chaves

CHIEF OF POLICE
Ervin G. Lothrop

CHIEF OF FIRE DEPARTMENT
Edwin T. Gibson

SUPERINTENDENT OF PEST CONTROL, 3 Yrs.
Thomas B. MacQuinn

FOREST FIRE WARDEN
Edwin T. Gibson

SEALER OF WEIGHTS & MEASURES
Warren Turner

DOG OFFICER
David Tanner

VETERANS' BURIAL AGENT
Roger H. Burrill

VETERANS' SERVICES
Roger H. Burrill

CIVIL DEFENSE DIRECTOR
Robert W. Anderson

DEPUTY CIVIL DEFENSE DIRECTOR
John C. Eldridge

GAS INSPECTOR
Lawrence Morrison

TOWN COUNSEL
Willis A. Downs

REGISTRARS OF VOTERS

	Appointed	Term Expires
Francis J. Boyd	1970	1973
Edward M. Pingree	1971	1974
Lance R. Ohlson	1972	1975

INSPECTOR OF WIRES
Albert Greiner

TOWN FOREST COMMITTEE

Antone Sousa — Thomas B. MacQuinn — Richard E. Norris

BUILDING INSPECTOR

Ernest Peterson

MEMORIAL FIELD COMMITTEE

Charles Hill — William R. Brown — Carl R. Ohlson

LOCKUP KEEPER

Robert W. Anderson — Charles D. Anderson

ADMINISTRATOR OF INSURANCE

Joseph F. McCann

BUILDING BOARD OF APPEALS

	Appointed	Term Expires
Minot Edson	1970	1973
John H. Hamilton, Jr.	1971	1973
Julian Lucini	1971	1974
H. Kingman Burrill	1972	1975
Harold Colby, Jr.	1972	1975

Associate Members: William E. Turner, Jr. and John D. Pettinelli

INDUSTRIAL DEVELOPMENT COMMISSION

	Term Expires
Frank Miller	1972
George Hollertz, Jr.	1973
Francis LeBaron	1974
Leon Beaulieu	1975
Ronald Brodrick	1976

ADVISORY COMMITTEE TO THE INDUSTRIAL DEVELOPMENT COMMISSION

	Term Expires
Freeman Bowden	1972
Robert Bowman	1973
Henry Bradford	1974
Charles Higgins	1975
Carl R. Bystrom	1976

CONSERVATION COMMITTEE

	Appointed	Term Expires
Philip C. Tuck	1969	1972
Walborg Johnson	1969	1972
George I. Reynolds	1969	1972
Ralph G. Marr	1970	1973
Donald E. Surgens	1970	1973
Thomas B. MacQuinn	1971	1974
J. Layton Hayward	1971	1974

BYLAW STUDY COMMITTEE
APPOINTED BY SELECTMEN

Charles Pickering, Chairman
George Merritt, Co-Chairman
Ronald Saline
Arthur Pagani
Freeman Bowden
Anthony DiStephano
Robert Chisholm

HOWARD SCHOOL PROPERTY COMMITTEE

	Appointed
Richard Hill	1971
John Hamilton	1971
Marjorie MacDonald	1971

RECREATION COMMITTEE

	Appointed	Term Expires
Carmella Preston	1971	1973
Ethel Fisher	1971	1974
Jessie Anderson	1971	1975
John Sillars	1971	1976
Betty Miller	1972	1977

COUNCIL ON AGING

	Appointed	Term Expires
Margaret Ryan	1971	1973
Virginia Antonangelli	1971	1973
Genevieve Steffan	1971	1974
Eric Benson	1971	1974
Susan D. Puffer	1971	1974
Lillian Cheyunski	1972	1975
Dorothy Amerigian	1972	1975
Richard Burton	1972	1975

DATA PROCESSING ADVISORY COMMITTEE

Lawrence D. Conant
Everett B. Tufts
Stuart M. Keith
William R. Brown, Jr.

TRAILER PARK INSPECTION COMMITTEE

Richard E. Krugger
Marjorie E. MacDonald
Michael Manugian
James Purpura
Ronald Broman
Patrick V. McDonough
Merton H. Ouderkirk
Ronald P. Snell
William E. Turner, Jr.

Appointments By Board of Health

INSPECTOR OF ANIMALS AND SLAUGHTERING
Leo F. Maroni

BOARD OF HEALTH PHYSICIAN
Dr. Joseph F. Calitri

BURIAL AGENT
Anna E. Brown

INSPECTOR OF PLUMBING
Wallace Engstrom

ASSISTANT INSPECTOR OF PLUMBING
William L. Pike

Appointments By Chief of Fire Department

DEPUTY FIRE CHIEF
Frank Burque

DEPUTY FIRE WARDENS

Francis J. Crowley
William E. Gibson, Jr.
Frank Burque
Edward G. Asack
Thomas B. MacQuinn
Irving Sylvester

Appointments By Moderator

COMMITTEE TO APPOINT A FINANCE COMMITTEE

Warren E. Turner
Frank Burque
Edward Asack
Henry Bishop
Howard G. Miles

STREET LIGHTING COMMITTEE

John B. Sillars
John F. Gallagher
Francis W. LaBrache
John Daly
Donald A. Seabloom

WATERWAYS COMMITTEE

Thomas B. MacQuinn
Philip C. Tuck
Donald E. Surgens
Merton H. Ouderkirk
Richard E. Krugger
James Purpura

FINANCE COMMITTEE

	Appointed	Term Expires
John B. Baker	1970	1973
Robert Oakhem	1971	1973
George Black	1971	1973
Gilbert D. Baker	1971	1974
Kenneth Turner	1971	1974
Thomas B. Williams	1971	1974
Gustavia Anderson	1972	1975
Barbara Ginn	1972	1975
Josephine Holmgren	1972	1975

LINCOLN STREET STUDY COMMITTEE

Ronald Snell	Philip C. Tuck	James F. Purpura
George Merritt	Gilbert Baker	Charles Johnson
Clive Ensher	Rhoda Johnson	

HOWARD SCHOOL BUILDING COMMITTEE

Warren E. Turner	Stanley O. Carlson	Sherwood W. Jackson
John D. Pettinelli	George E. Richardson	

Resignations

October 1, 1972, Austin C. Cole's resignation as member of the Board of Assessors, effective December 31, 1972.

October 31, 1972, Arthur Pagani's resignation received from the Bylaw Study Committee.

December 5, 1972, resignation received from Charles A. Pickering from Bylaw Study Committee.

December 11, 1972, resignation received from Francis LaBrache from the Street Lighting Committee.

Appointments

April 18, 1972, Ronald Snell appointed to the Old Colony Planning Board representing West Bridgewater.

May 19, 1972, Robert D. Smith, 12 Park St., North Easton, Gregory E. Milligan, 297 Pleasant St., East Bridgewater appointed Permit Intermittent Police Officer and temporary provincial intermittent Police Officer, respectfully.

May 15, 1972, Mrs. Eula S. McGlaston, 262 So. Main St., appointed West Bridgewater representative to Self Help.

May 31, 1972, Lawrence D. Conant, 45 South Elm Street, Stuart M. Keith, 47 Ash St., and William R. Brown, Jr., 482 N. Elm Street, appointed by Selectmen to Data Processing Advisory Committee.

June 12, 1972, Ronald Broman appointed to Ancillary Manpower Planning Board, as West Bridgewater Representative.

July 10, 1972, John D. Pettinelli, appointed by the Selectmen as advisory member to the Board of Appeals to fill vacancy left by the death of Royal K. Snell.

August 21, 1972, George V. Hollertz, Jr., appointed by the Selectmen for the West Bridgewater representative for Old Colony Planning Council Joint Transportation Committee.

August 21, 1972, Robert Anderson appointed as Sgt. in the Police Department.

August 14, 1972, Emil Lawson, appointed as a member of the Conservation Commission for the unexpired term left vacant by the death of George I. Reynolds.

September 6, 1971, William L. Stoddard and William Nelson appointed as Temporary Permanent Intermittant Police Officers.

September 1, 1972, W. Kevin Johnson, Scott Lovell and Robert D. Smith appointed Permanent Police Officers.

December 5, 1972, Charles A. Johnson and George V. Hollertz, Jr. appointed to the Bylaw Study Committee by the Board of Selectmen.

December 18, 1972, Sherwood W. Jackson appointed Assessor for the vacancy left by the resignation of Austin C. Cole. Term of office until March.

TOWN PRECINCTS Effective January 1, 1973

Per Chapter 735, Acts of 1972, Effective January 1, 1973

All Town meetings will be held at the High School Gymnasium or Auditorium as in the past. Voters will check in Precinct 1 on the left side and Precinct 2 on the right side.

All elections will be held at the Howard School Gymnasium, Howard Street. Both precincts 1 and 2 again checking in on the left and right sides respectively.

PRECINCT 1 includes the following streets:

ALDRICH ROAD
ARCH STREET
ASH STREET
BEDFORD STREET
BELMONT STREET
BOLTON PLACE
BRYANT STREET
CENTRAL SQUARE
CLINTON ROAD
COLUMBUS AVENUE
COMMONWEALTH AVENUE
CROSS STREET
CYR STREET
EAST STREET
EAST CENTER STREET
ELLIS AVENUE
EMERSON AVENUE
FOREST STREET
GLENMERE STREET
HILLSIDE AVENUE
HOWARD STREET
KEENAN STREET
LEO PARK DRIVE
MATFIELD STREET
MILEBROOK RD.
NORMAN AVENUE
N. MAIN STREET
OLIVER STREET
PINECREST ROAD
PLAIN STREET
PURCHASE STREET
RIVER STREET
SHAGBARK ROAD
SOUTH STREET
SOUTH MAIN STREET
ESTHER DRIVE
THAYER AVENUE
UNION STREET
VITAL AVENUE
WEST CENTER STREET TO ELM SQUARE
WILLOW STREET
WOODLAND ROAD

PRECINCT 2 includes the following streets:

BEACON STREET
BREWSTER ROAD
BONNIE AVENUE
BROOKS PLACE
BUTTONWOOD AVENUE
CHARLES STREET
CHURCH STREET
COPELAND STREET
CRESCENT STREET
FRANCIS AVENUE
FRIEND STREET
GOLDIE ROAD
GRANT STREET
HARTSHORN STREET
HIGH STREET
HIGHLAND AVENUE
KENNETH STREET
JOSEPH AVENUE
LINCOLN STREET
MANLEY STREET
MAOLIS AVENUE
MAPLE STREET
MERRITT STREET
NORTH ELM STREET
PERRY AVENUE
PLEASANT STREET
PROGRESSIVE AVENUE
PROSPECT STREET
ROOSEVELT AVENUE
SAMUEL AVENUE
SCOTLAND STREET
SHAW AVENUE
SINNOTT STREET
SO. ELM STREET
SPRING STREET
STONEY ROAD
SUNSET AVENUE
TIMOTHY DRIVE
TURNPIKE STREET
WALNUT STREET
WENDELL AVENUE
WEST STREET
W. CENTER STREET
From ELM SQUARE to Easton Line

TOWN CLERK

ANNUAL TOWN MEETING
March 13, 1972

A meeting of which the inhabitants of West Bridgewater, qualified to vote in election were duly warned, was called to order at 7:30 P.M. at the High School Gymnasium, by the Moderator, John C. Eldridge. Invocation was given by Rev. Harry W. Hallman, minister of the Cochesett Methodist Church.

Warrant was read by the Town Clerk, Anna E. Brown, Board of Registrars noted 305 voters present. Counters for the evening were: Stuart Keith, Michael Manugian, John Hamilton, Charles Johnson, Raymond Chace, John Sillars, Thomas Kemp, Warren Turner, Eric Benson, Daniel McGonigle.

The meeting proceeded as follows:

Article 1. To choose the following Town Officers for the ensuing year not elected on the Official Ballot.

Surveyors of Lumber, Wood and Bark: Minot Edson, Charles Johnson, Albert Howard. So Voted.

Field Drivers: Clinton Howard, John Richardson, Howard Anderson. So Voted.

Fence Viewers: Arthur Pagani, Harold Anderson, Marcus K. Bucci. So Voted.

Article 2. Voted: The reports of Town Officers and Committees as printed in The Town report be accepted.

Article 3. Voted: That the Treasurer with the approval of the Selectmen be authorized to borrow money from time to time in anticipation of the revenue for the financial years beginning January 1, 1972 and January 1, 1973, in accordance with the provisions of the General Laws, Chapter 44, Section 4, and to renew any note or notes as may be given for a period of less than one year, in accordance with the provisions of the General Laws, Chapter 44, Section 17.

Article 4. Voted: That the sum of $25,000.00 be appropriated for Chapter 90, New Construction, and to meet said appropriation the sum of $6,250.00 be raised in the 1972 tax levy and the sum of $18,750.00 be transferred from the Surplus Revenue account to meet the State and County's cost of the share of the work, reimbursement from the State and County to be restored, upon their receipt, to the Surplus Revenue account.

Article 5. Voted: That the Board of Selectmen be authorized to enter into a contract or contracts with the Department of Public Works and County Commissioners for the construction and maintenance of public highways for the ensuing year.

Article 6. Moved: That the salary of the following elected Town Officials be as follows for the year 1972, retroactive to January 1, 1972.

Moderator	$ 50.00	Collector of Taxes	5,600.00
Selectmen:		Tree Warden	10,550.00
Chairman	1,000.00	Assessors:	
Clerk	800.00	Chairman	3,000.00
Third Member	800.00	Clerk	1,450.00
Town Clerk	3,900.00	Third Member	1,450.00

Treasurer	4,050.00	Water Commissioners:	
Board of Health:		Chairman	730.00
Chairman	211.00	Clerk	530.00
Clerk	211.00	Third member	430.00
Third Member	211.00		

The following committees to serve without pay – Library Trustees, Planning Board, School Committee.

Upon vote, motion carried.

Article 7. To raise such sums of money as may be necessary to defray Town Charges for the ensuing year:

Moderator	50.00
Finance Committee	500.00
Selectmen:	
Salaries & Expenses	5,900.00
Equipment	275.00
Town Accountant:	
Salary & Expense	5,060.00
Equipment	300.00
Treasurer:	
Salary & Expense (Out of State Travel $150.00)	11,700.00
Collector:	
Salary & Expense (O/S Travel $130.00)	10,655.00
Assessors:	
Salary & Expense	9,825.00
Law	6,000.00
Town Clerk:	
Salary & Expenses (O/S Travel $100.00)	6,145.00
Election & Registrations	5,720.00
Town Office:	
Salaries & Expenses	9,875.00
Equipment	1,200.00
Alterations	855.00
Police:	
Salaries & Expenses (O/S Travel $250.00)	219,100.00
Equipment	1,540.00
Fire Department & Building:	
Salaries & Expenses (O/S Travel $250.00)	71,125.00
Equipment	71,500.00
Hydrants Maintenance	10,302.00
Tree Warden & Parks:	
Salaries & Expenses	41,140.60
Equipment	200.00
Sealer of Weights & Measures	360.00
Inspector of Wires	1,050.00
Inspector of Buildings:	
Salary and Expenses	8,490.00
Equipment	125.00
Inspector of Gas	900.00
Dog Officer	2,160.00

Civil Defense	800.00
Planning Board	1,300.00
Board of Appeals	400.00
Conservation Commission:	
Fund	1,907.50
Expenses	400.00
Board of Health	13,378.00
Highway (O/S Travel $150.00)	147,345.00
Street Lights	17,500.00
Veteran's Agent	45,980.00
Town Schools (O/S Travel $4,365.00)	1,622,119.00
Southeastern Regional Vocational School	37,820.00
Library:	
Expenses	27,215.00
Equipment	250.00
Industrial Development Commission	350.00
Contributory Retirement	36,975.00
Water Department (From Water Revenue)	
Salaries and Expenses (O/S Travel $200.00)	67,655.00
Recreation Commission	3,500.00
Town Reports	5,000.00
Memorial & Vet. Day	750.00
Christmas Decorations	650.00
Reserve Funds	15,000.00
Insurance Casualty	24,000.00
Insurance Group	35,000.00
Engineering Services	1,000.00
Memorial Field	500.00
Tennis Courts	200.00
Maturing Debt & Interests	375,000.00

Item 39: Voted $15,000.00 for Reserve fund with the sum of $11,800.08 from Overlay Surplus and sum of $3,199.92 from Taxation.

Voted the sum of $375,000.00 for Interest on Maturing Debts with the sum of $20,000.00 from Water Revenue and balance from Taxation.

Article 8. Voted: The sum of $100.00 be appropriated for the use of the Plymouth County Trustees for County Aid to Agriculture (Plymouth County Extension Service) and that Clifford H. Carlson be appointed as Town Director as provided in Sections 41 and 42 of Revised Chapter 128 of the General Laws.

Article 9. Voted Unanimously: The sum of $6,000.00 be appropriated, to be expended by the Board of Selectmen to purchase two station wagon type cruisers for the Police Department and the transfer of equipment to such new cruisers and authorize and empower the Board of Selectmen to trade in the old police cruisers Nos. 91 and 93 and to apply the trade-in value of such old police cruisers toward the payment of the price of such new police cruisers.

Article 10. Voted the sum of $4,750.00 be appropriated, to be expended by the Board of Selectmen, to purchase and equip a sedan type automobile for the Police Department.

Article 11. Voted the sum of $1,780.00 be appropriated to install new street lights, relocate and increase size of present lights as recommended by the Street Lighting Committee.

Article 12. Voted that the sum of $1,265.25 available under Chapter 672 of the Acts of 1963 and the sum of $1,242.93 available from the County Dog Fund be transferred to the Library Expense Account.

Article 13. Moved: That the sum of $13,500.00 be appropriated to be expended by the Board of Selectmen to purchase a catch basin cleaner made up of a truck chassis, dump body and motorized digging equipment.

Upon vote motion not carried.

Article 14. Voted: The Town authorize the School Committee to maintain a State-Aided Vocational program in accordance with the provisions of Chapter 74 of the General Laws and Acts amendatory thereto, or dependent thereon, and to appropriate, a sum of $2,635.00 from taxation.

Article 15. Voted: The town raise and appropriate or transfer from available funds in the Treasury, a sum of $14,000.00 for Physical Training, Athletics, Sports and Equipment.

Article 16. Voted: Unanimously the Town accept the provisions of Chapter 344 of the Acts of 1970, an act establishing a revolving fund for the payment of police officers for off-duty work details.

Article 17. Voted: The sum of $250.00 be appropriated to be expended by the Board of Health to pay legal obligation incurred in 1971, payable to the Bridgewater Visiting Nurses Association.

Article 18. Voted: The Town authorize the Board of Library Trustees to accept as a gift, a photocopy machine from Mr. & Mrs. Allen Foye in memory of Mrs. Hazel Fletcher.

Article 19. Voted: Unanimously that the Town vote to rescind the action taken under Article 17 of the Annual Town Meeting of 1964 in which article the sum of $300,000.00 was appropriated to construct a standpipe, a building for pumping station and equipment and for the laying of water mains and aqueducts of more than sixteen inches in diameter and the Board of Water Commissioners was authorized to accept a grant from the Federal Government under the Accelerated Public Works Act.

Article 20. Voted: Unanimously the sum of $3,510.00 be appropriated, to be expended by the Board of Library Trustees to install an air conditioning system in the Town Library.

Motion made to adjourn Town Meeting until Wednesday evening, March 15 at 7:30 P.M. in the High School Auditorium.

Meeting adjourned,

Anna E. Brown
Town Clerk

ADJOURNED TOWN MEETING
March 15, 1972

Meeting called to order by the Moderator, John C. Eldridge at 7:45 P.M. with a quorum present.

Meeting proceeded as follows:

Article 21. To see if the Town will vote to appropriate a sum of money for the Council on Aging.

Motion made to pass the article without action.

Article 22. Voted: The sum of $6,750.00 be appropriated, to be expended by the Howard Property Committee to maintain the Howard School Property.

Article 23. Voted: The sum of $1,300.00 be appropriated, to be expended by the Board of Selectmen, to purchase a Tar Kettle for the Highway Department.

Article 24. Voted: That the sum of $10,000.00 be appropriated to be expended by the Highway Department, at the direction of the Board of Selectmen for drainage installations.

Article 25. Voted: The sum of $5,000.00 be appropriated, to be expended by the Highway Department, at the direction of the Board of Selectmen to construct sidewalks.

Article 26. Voted: That the Town vote to approve the filing of a petition in the General Court under the provisions of Section 8 of Article 89 of the Amendments to the Constitution for an act consolidating the office of Tax Collector the office of Treasurer, and upon such consolidation the surviving office shall be that of Treasurer-Tax Collector and the offices of Tax Collector and Treasurer in effect prior to the effective date of this act are hereby abolished. The office of Treasurer-Tax Collector established by such consolidation shall be subject to Chapter Thirty-One of the General Laws, and said office shall be filled by an open competitive examination.

Article 27. Moved: That the sum of $16,100.00 be appropriated to be expended by the Board of Selectmen to purchase a motorized street sweeper for the Highway Department.

Upon vote of 71-Yes, 87-No motion past.

Article 28. Moved, that the Town vote to authorize the Board of Selectmen to enter into an agreement on behalf of the Town, with the Southeastern Regional School District as provided by Section 4A of Chapter 140 of the General Laws to provide data processing services and related activities and undertakings in accordance with such agreement and that the sum of $2,500.00 be appropriated to pay for such services to be provided by the Southeastern Regional School District.

Motion amended to read: The Town vote to authorize the Board of Selectmen to enter into an agreement subject to the approval of the aftermentioned committee on behalf of the Town, with the Southeastern Regional School District as provided by Section 4A, of Chapter 140 of the General Laws as amended, whereby the regional school district shall provide for the Town, at such cost to the Town as shall be mutually agreed upon, to provide data processing services and related activities and undertakings in accordance with such agreement, and to appropriate a sum of money to pay for such

services to be provided by the Southeastern Regional School District and that the Selectmen be further authorized to appoint a three-man committee, to serve without pay, to advise the selectmen concerning the advisability of entering into such agreement and thereafter to advise the selectmen regarding the effectiveness and feasibility of such data processing program, evaluate its performance and recommend changes, modifications and additions thereto, and that the sum of $2,500.00 be appropriated to pay for such services to be provided by the Southeastern Regional School District.

Upon vote motion as amended carried.

Article 29. Voted: The sum of $25,000.00 be appropriated to be expended by the Board of Selectmen, to install traffic control signals at Elm Square (intersection of West Center Street and North and South Elm Streets) under the provisions of Section 33B of Chapter 90 of the General Laws as amended, and to meet said appropriation the sum of $18,750.00 be transferred from the Surplus Revenue Account and the sum of $6,250.00 be raised in the 1972 Tax levy.

Article 30. Moved: That the sum of $4,500.00 be appropriated to be expended by the Conservation Commission to purchase a lot of land located on the westerly side of Spring Street in the Town of West Bridgewater, Mass. containing 2.28 acres, more or less, owned by Robert J. and Dorothy A. Sullivan of Scituate, Mass. and described as follows: "beginning at a point at the southeast corner of the subject lot adjacent to Elm Square Brook; thence running north westerly in a line parallel to Spring St. for a distance of 463 feet, more or less, to a point; thence turning and running southerly 534 feet more or less by land of Morrision, Couture, and Charles Tuck to a point; thence turning and running easterly along Elm Square Brook for a distance of 350 feet, more or less, to the point of beginning. The above described land being plot 58 Spring St. as shown on Assessors Plan F7, this land to be used for the purposes described in the General Laws, Chapter 40, Section 8C as amended and to receive reimbursements toward payment of this property under General Laws, Chapter 132A, Section 11 as amended.

Motion amended to read the sum of $1,250.00 be appropriated.

Upon voter motion as amended carried.

Article 31. To see if the Town will vote to amend the Town Bylaw Article XIX by Adding thereto.

Upon motion article passed without action.

Article 32. Voted: The Town establish a Stabilization Fund as provided by Chapter 124 of the Acts of 1945 and to transfer the sum of $10,000.00 from the Surplus Revenue Account to the Stabilization Fund.

Article 33. To see if the Town will vote to amend Town Bylaw XXVI the "Protective (Zoning) Bylaw for the Town of West Bridgewater, Ma".

Upon vote article passed without action.

Article 34. To see if the Town will vote to amend Town Bylaw XXVI the "Protective Zoning Bylaw for the town of West Bridgewater, Section 14."

Upon motion article passed without action.

Article 35. Voted: The sum of $300.00 be appropriated to be expended by the Waterways Zoning Committee for the administration of Waterways Zoning.

Article 36. Upon motion article passed without action.

Article 37. Voted: The Assessors be authorized to take from available funds in the Treasury, the sum of $76,000.00 for the purpose of reducing the tax rate for the current year.

Article 38. Voted: The Town vote for the Youth Committee of West Bridgewater, created under Article 9 of the Special Town Meeting of October 19, 1971, to continue its study and endeavor to locate and implement a Self-Supporting Youth Center for the Youth of West Bridgewater.

Article 39. To transact any other business that may legally come before the meeting.

Mr. Hollertz, Chairman of the Board of Selectmen was given special recognition as he is not a candidate for re-election and will be concluding 12 years on the Board of Selectmen. A Civic Service Award was presented to Mr. Hollertz by Mrs. MacDonald, in behalf of the Town and its grateful citizens acting through their Board of Selectmen and Town Clerk as an expression of their appreciation.

State Representative Carl R. Olhson presented him with a framed Resolution from the House of Representatives, to standing applause.

Article 40. Motion made to adjourn Town Meeting until Saturday at 9 A.M. at the Spring Street Elementary School for election of officers by Official Ballot.

A true copy,

ATTEST: Anna E. Brown,
Town Clerk

ANNUAL TOWN ELECTION
March 18, 1972

A meeting of which the inhabitants of West Bridgewater Qualified to vote in Elections were duly warned, was held in the Spring Street Elementary School on Saturday, March 18, 1972 at 9 A.M. and the following is a report of the doings.

The meeting was called to order by the Warden, John Sillars, and motion was made to dispense with the reading of the warrant and proceed with the voting. Polls were declared open for voting.

Ballot box was inspected by the Police Officer in charge and the Warden and found empty. The ballot box register was set at zero. 2700 Ballots were delivered by the Town Clerk to the Warden and receipt given for same.

The following election officers were sworn in by the Town Clerk to the faithful performance of their duties, Lillian Cheyunski, Joan Ohlson, Eva Lepine, Shirley Almquist. Counters and Observers coming at 8 P.M. were: Eutropya Sinkevich, Ann Long, Helen Souza, Eleanor Kazukonis, Dorothy Alexander, Emma Marzella, Irma Lothrop, Katherine Chaves, Betty Turner, Marie Murray, Betty Zamaitis, Shirley Bowman; Total Tally – Dorothy Williams, Claire Devock, Clerk Frank Miller.

200.61	
89.70	
7.61	
270.00	
72.24	
3.50	
150.00	
17.17	
20.17	
10.25	
31.97	
42.61	
13,057.20	
13,057.20	-
1,305.72	
601.45	
703.28	
3,526.28	*
~~800.50~~	
	*
~~4,326.28~~	
	*

of mid March

At 8 P.M. the polls were closed, 1756 ballots cast as shown by the register on the ballot box.

At 11:45 P.M. the Town Clerk announced the following results:

MODERATOR, 1 Yr.

John C. Eldridge	1500
Scattered	2
Blanks	254

John C. Eldridge declared elected

TAX COLLECTOR, 3 Yrs.

Joseph F. McCann	1541
Scattered	2
Blanks	313

Joseph F. McCann declared elected

SELECTMAN, 3 yrs.

John H. Hamilton, Jr.	791
Michael Manugian	939
Blanks	26

Michael Manugian declared elected

ASSESSORS, 3 yrs.

Austin C. Cole	915
Ronald S. Alger	306
James F. Wolfsberg	488
Blanks	47

Austin C. Cole declared elected

TRUSTEE OF PUBLIC LIBRARY, 3 Yrs.

Priscilla A. Grippen	1306
Edith M. Wolfsberg	1242
Scattered	1
Blanks	963

Priscilla A. Grippen and Edith M. Wolfsberg declared elected

TREASURER, 1 Yr.

Joseph F. McCann	1536
Scattered	2
Blanks	218

Joseph F. McCann declared elected

SCHOOL COMMITTEE, 3 Yrs.

DeSales J. Heath	1062
Rhoda M. Johnson	1114
Harry David Raleigh	854
Blanks	482

DeSales J. Heath and Rhoda M. Johnson declared elected

WATER COMMISSIONER, 3 Yrs.

John W. Noyes	1549
Blanks	207

John W. Noyes declared elected

PLANNING BOARD, 5 Yrs.

Charles H. Johnson	963
David V. McGonigle	679
Blanks	114

Charles H. Johnson declared elected

BOARD OF HEALTH, 3 Yrs.

Edward F. Cruz	716
Patrick V. McDonough	967
Blanks	73

Patrick V. McDonough declared elected

PLANNING BOARD, 1 Yr.

William E. Turner, Jr.	1483
Scattered	1
Blanks	272

William E. Turner, Jr. declared elected

HOUSING AUTHORITY, 5 Yrs.

Carl R. Bystrom	1511
Blanks	245

Carl R. Bystrom declared elected

REGIONAL VOCATIONAL TECHNICAL SCHOOL, 3 Yrs.

Eugene Kostecki	971
John D. Pettenelli	644
Scattered	1
Blanks	140

Eugene Kostecki declared elected

QUESTION NO. 1–BEANO

YES	1279
NO	374
BLANKS	103

A true copy,

ATTEST: Anna E. Brown,
Town Clerk.

SPECIAL TOWN MEETING
July 18, 1972

The following action was taken at the Special Town Meeting, held Tuesday, July 18 at the Jr.-Sr. High School Auditorium. 147 voters present.

Article 1. Voted: the sum of $24,800.00 be raised and appropriated in 1972 tax levy for the School's Expense Account.

Article 2. Voted: the sum of $2,650.00 be raised and appropriated in 1972 tax levy to pay legal fees.

Article 3. Moved: that the sum of $100,000.00 be appropriated for laying and/or relaying water mains of not less than six inches (6") but less than 16" in diameter, and to meet said appropriation, the Treasurer, with the approval of the Selectmen, is authorized to issue $100,000.00 bonds or notes of the Town under Chapter 44 of the General Laws as amended, such Bonds or notes to be payable within fifteen years from their dates.

Upon vote, motion carried unanimously.

Article 4. Voted: to appropriate the sum of $100.00 to be expended by the Conservation Commission to pay legal fees incurred in 1971 and to meet said appropriation the sum of $100.00 be transferred from the Conservation Fund.

Article 5. Voted: the Town Transfer parcels of low value land to custody and control of the Conservation Commission for all purposes included in Chapter 40, Section 8C, as it may be hereafter amended and being identified on the Assessor's records as follows:

Parcel #	Plan #	Lot #	Approx. Acreage	Approx. Location
1	C5	6	3.36	Spring St.
2	C6	59	2.54	Manley St.
3	C6	45	3.55	West St.
4	C10	7	2.41	Pleasant St.
5	C14	53	0.58	Maple St.
6	E11	103	4.43	Maple St.
7	F11	96	19.75	Maple St.
8	F11	12	3.51	Maple St.
9	F12	98	4.28	Maple St.
10	F12	99	8.33	Maple St.

A true copy,

ATTEST: Anna E. Brown
Town Clerk

STATE PRIMARY
September 19, 1972

A meeting of which the inhabitants of West Bridgewater, qualified to vote in Primaries were duly warned, was held and polls opened at 10 A.M. by the Warden, John B. Sillars, at the Spring Street Elementary School.

The results follow:

Motion made to dispense the reading of the warrant and proceed with the voting.

Ballot box inspected by the Police Officer and the Warden, register set at 0000. 2060 Republican Ballots, 997 Democratic Ballots were delivered by the Town Clerk and receipt given for same.

Election officers sworn in by the Town Clerk: Lillian Cheyunski, Joan Ohlson, Eva Lepine, Shirley Almquist, Checkers. Counters and Observers: Eutropya Sinkevich, Ann Long, Helen Souza, Emma Marzelli, Irma Lothrop, Katherine Chaves, Betty Turner, Marie Murray, Dorothy Williams, Claire Davock, Frank S. Miller, Clerk.

At 8 P.M. the polls were closed, 448 ballots cast. Republican 285, Democratic 163, having voted according to the register on the ballot box.

Counting was completed at 9:30 P.M. with the following results.

REPUBLICAN BALLOT

Senator in Congress	
Edward W. Brooks	234
Blanks	51
Congressman	
Margaret M. Heckler	255
Blanks	30
Councillor	
Charles J. Laubenstein	219
Blanks	66
Senator	
John M. Quinlan	252
Blanks	33
Representative in General Court	
Carl R. Ohlson	269
Blanks	16
Register of Probate and Insolvency	
Frank E. Parris	232
Blanks	53
County Commissioners	
Edward P. Kirby	234
Lester Bowles	30
Blanks	306
County Treasurer	
Frederick Underhill	234
Blanks	51
Sheriff	
Linwood H. Snow	261
Blanks	24

DEMOCRATIC BALLOT

Senator in Congress	
John J. Droney	66
John Pierce Lynch	18
Gerald F. O'Leary	62
Blanks	17
Congressman	
Margaret Heckler (scattered)	1

PRESIDENTIAL PRIMARY
APRIL 25, 1972

A meeting of which the inhabitants of West Bridgewater, qualified to vote in Primaries were duly warned, was held and polls opened at 10 A.M. by Warden John Sillars, at Spring Street Elementary School. The following is a report of the doings.

Motion made to dispense with the reading of the warrant and proceed with the voting.

Ballot box was inspected by the Police officer and the Warden and found to be empty. Register was set at zero. 1998 Republican ballots and 949 Democratic ballots were delivered by the Town Clerk to the Warden and receipt given for same.

The following election officers were sworn in by the Town Clerk to the faithful performance of their duties–Lillian Cheyunski, Joan Ohlson, Eva Lepine, Shirley Almquist, Checkers. Counters and Observers coming at 8 P.M. were: Eutropya Sinkevich, Ann Long, Helen Souza, Emma Marzelli, Irma Lothrop, Katherine Chaves, Betty Turner, Marie Murray, Betty Zamaitis, Dena Giovanoni, Dorothy Holmgren, Rosemary Chaves, Rhoda Johnson, Marilyn Curran, Dorothy Williams, Claire Davock, William Brown, Jr., Frank S. Miller, Clerk.

At 8 P.M. the polls were closed, 538 ballots cast as shown by the register on the ballot box. 307 Democratic Ballots, 231 Republican Ballots.

Counting was completed at 2:30 A.M. with the following results:

REPUBLICAN BALLOT

Presidential Preference:	
John M. Ashbrook	6
Paul N. McCloskey, Jr.	26
Richard M. Nixon	187
George Wallace	2
Edward Muskie	1
George McGovern	2
Blanks	7
Delegates-at-Large to National Convention:	
Francis W. Sargent	184
Elizabeth E. Amesbury	150
Lloyd B. Waring	156
Margaret M. Donohue	154
Ann C. Gannett	152
Robert C. Hahn	155
Elliot L. Richardson	172
Leverett Saltonstall	183
John A. Volpe	174
Jaye A. Whittier	154
Blanks	676
Alternate Delegates to National Convention:	
William F. Arrigal, Jr.	141
Muriel Erna Ballantine	138
Ann R. Blackham	142
Ronald Burton	148
Hastings Keith	191

Paula E. Logan	146
Josephine C. Marcotte	138
F.Bradford Morse	149
Martha Reardon	143
Emily R. Terlizzi	136
Blanks	838
District Delegates, 10th District	
Margaret M. Heckler	199
Aileen H. Belford	151
Blanks	112
Alternate Delegates, 10th District	
John S. Ames, III	187
Virginia E. Hillman	150
Blanks	125
State Committee, Man:	
MacKenzie Smith	176
Blanks	125
State Committee, Woman:	
Virginia E. Hillman	158
Blanks	73
Town Committee	
Warren E. Turner	183
Elizabeth G. Turner	169
Carl R. Ohlson	178
Marjorie A. Ohlson	172
Frank S. Miller	177
Betty A. Miller	169
Fiona S. Miller	162
Marjorie E. MacDonald	179
Mildred H. Swan	160
Merton H. Ouderkirk	176
Barbara M. Ouderkirk	173
Louise H. Keith	180
Hastings Keith	192
Erle L. Hermanson	157
Dorothy J. Hermanson	157
Dorothy A. Holmgren	177
Emil A. Lawson	161
Evelyn F. Lawson	160
Nancy G. Ohlson	164
John C. Eldridge	178
Dorothy D. Amerigian	169
Ida L. Meade	157
Robert L. Smith	158
Harold F. Colby, Jr.	162
Philip C. Tuck	166
Judith H. Boyd	155
Mary L. Daly	161
Robert F. Marchant	153
Warren A. Turner	178
John H. Hamilton, Jr.	174

Michael Manugian	190
Blanks	2,838

DEMOCRATIC BALLOT

Presidential Preference:

Shirley Chisholm	17
Edward T. Coll	0
Vance Hartke	0
Hubert H. Humphrey	23
Henry M. Jackson	1
John V. Lindsay	1
Eugene McCarthy	3
George McGovern	165
Wilbur D. Mills	9
Edmund S. Muskie	55
George C. Wallace	30
Sam Yorty	0
Ted Kennedy	2
Blanks	1

Delegates to National Convention:

Group 1

Robert F. Drinan	142
Mary I. Bunting	129
Jack H. Backman	127
Ellen M. Jackson	128
J. Kenneth Galbraith	132
Roberta F. Benjamin	131
John L. Saltonstall, Jr.	138
Ruth M. Batson	127
Alvin Levin	126
Mary E. Williamson	130
Charles F. McDevitt	131
Mary A. Markel	128
Jesse Parks	125
Doris M. Kanin	131
Salvador E. Luria	124
Margaret V. Eagan	127
F. Christopher Arterton	125
Patricia A. Simon	126
Elizabeth A. Chase	128
Antonia H. Chayes	123

Group 2

Kevin H. White	64
Thomas P. O'Neill, Jr.	53
Robert H. Quinn	60
Doris Kearns	51
Lena Saunders	48
Robert Q. Crane	53
David M. Bartley	53
Kevin B. Harrington	55
Mary L. Fonseca	50

Geraldine Pleshaw	48
Salvatore Camelio	48
Ronald Glover	50
Samuel H. Beer	48
Betty Taymor	49
Ann L. Dunphy	51
Melvin B. Miller	48
K. Dun Gifford	48
Nicholas Mavroules	48
Irene Lambert	49
Anna P. Buckley	71
Not Group	
George G. Burke	16
Endicott Peabody	25
Blanks	2,476
Alternate Delegates to National Convention:	
Group 1	
Alexander Rodriguez	133
Kenneth J. Moynihan	138
Karl H. Haag	127
Constance Kantar	132
Carl K. King	129
Anne P. Priest	129
Stephen J. Morgan	127
Monteal M. Yerby	127
Francis E. Moore	130
Sandra L. Ahlburn	126
Kathleen K. Houton	127
Michael J. Brower	125
Group 2	
John F. X. Davoren	62
Archibald Cox	55
Elizabeth Parnes	49
Frank J. Manning	53
Alfred Olerio	51
Barbara J. Garvey	50
Jack E. Robinson	51
James E. Smith	49
Susan Haar	48
Peter Edelman	49
James F. Mulloney	52
Margaret M. Breen	49
Blanks	1,516
District Delegates, 10th District:	
Group 1	
Joseph Prenda, Jr.	11
John Frank	13
David E. Hare	13
Marie D. McFadden	15
Delores Medeiros	10
Errol G. Dulessis	9

Mathilda Souza	11
Group 2	
William P. Grant	13
John J. Long	11
Carlton Viveiros	10
Theodore J. Aleixo, Jr.	13
Patrick H. Harrington	12
Joseph E. Hanify, Jr.	9
Francis J. Gillan, Jr.	12
Group 3	
Dennis A. Smith	41
Barbara F. Burke	40
Edward P. Grace	41
Winnie Aronson	39
Robert E. McCarthy	62
Janine M. Corr	40
Matthew J. Kuss, Jr.	39
Group 4	
Bertram A. Yaffe	97
Max Volterra	95
Helen L. Donnelly	98
Lillian D. Savage	98
Judith A. Rapoza	93
Stephen S. Porter	93
John T. Harney	92
Not Group	
Antone S. Aguiar, Jr.	14
Alternate District Delegates, 10th District:	
Group 1	
Charles J. Resevick	20
Margaret E. Leary	11
Joan M. Crotty	11
Bradley C. Glidden	9
Group 2	
Gladys Driscoll	8
Gloria Gaudette	10
Norma A. O'Leary	8
Jane M. Casey	14
Group 3	
Richard J. Healy, Jr.	43
Jane C. Edmonds	44
Manuel H. Camara, Jr.	43
Dorothy S. Young	39
Group 4	
Eugene J. Dionne, Jr.	98
Kevin D. Preston	92
Phyllis M. Stock	90
Lillian C. Darmody	91
Blanks	597

State Committee, Man	
George Hayes	10
Joseph W. Meaney	156
Francis G. Morrill	12
Francis X. Sheehan, Jr.	37
Blanks	92
State Committee, Woman	
Margaret Murray Blizard	76
Jean E. Ahearn	115
Blanks	116
Town Committee	
Richard E. Krugger	208
Joseph F. Linehan	186
Edward M. Pingree	183
Irving W. Puffer	180
Michael F. Long	184
Francis J. Boyd	178
Thomas J. Lydon	184
Joseph W. Norris	180
Rosella W. McCormick	171
Margaret M. Kent	188
Edith M. Wolfsberg	180
Margaret N. Ryan	186
Joan F. Sheedy	185
Mary E. Petrie	178
Francis J. Lynch	200
John B. Sillars	178
Kevin H. Kelley	171
Francis V. Curley	180
John J. Kent	186
Scattered	3
Patrick V. McDonough	18
Blanks	2,633

PRESIDENTIAL ELECTION
NOVEMBER 7, 1972

A Meeting of which the inhabitants of West Bridgewater, qualified to vote in Elections were duly warned, was held at the Howard School. Polls were opened at 8 A.M. by Warden John Sillars. Motion was made to dispense with the reading of the Warrant and proceed with the voting.

Ballot box was inspected by the Police Officer and the Warden and found to be empty. Register was set at zero. 3672 Ballots were delivered by the Town Clerk to the Warden and receipt given for same.

At 8 P.M. the polls were closed, 2874 full ballots cast and 1 partial ballot as shown by the register on the ballot box.

The following election officers were sworn in by the Town Clerk: Lillian Cheyunski, Joan Ohlson, Shirley Almquist, Eva Lepine as checkers. Counters and Observers: Eutropya Sinkevich, Helen Souza, Edythe Baker, Eleanor Coelho, Elizabeth Fontaine,

Irma Lothrop, Catherine Chaves, Elizabeth Turner, Leslie Boyd, Dorothy Holmgren, Dena Giovanoni, Marie Murray, Evelyn Lynch, Elizabeth Lindskog, Rhoda Johnson, Alma Phillips, Belle Baker, Jane Sylvester, Beulah Alger, Emma Marzelli, Nathalie M. Brawders, Alice Richardson, Ann Long, William R. Brown, Jr., Dorothy Williams, Claire Davock on Total Tally, Frank Miller Deputy Warden.

Counting of Ballots was completed at 3 A.M. with the following results:

President – Vice President

Jenness and Pulley	11
McGovern and Shriver	1,073
Nixon and Agnew	1,739
Schmitz and Anderson	10
Scattered	1
Blanks	42

Senator in Congress

Edward W. Brooke	2,053
John J. Droney	725
Donald Gurewitz	26
Blanks	70

Congressman, 10th District

Margaret M. Heckler	2,342
Scattered	3
Blanks	529

Councillor, 2nd

Herbert L. Connolly	1,323
Charles J. Laubenstein	1,278
Blanks	273

Senator

John M. Quinlan	1,984
John P. Dwyer	791
Blanks	99

Representative in General Court

Carl R. Ohlson	2,367
Scattered	7
Blanks	500

Register of Probate & Insolvency

John J. Daley	1,370
Frank E. Parris	1,346
Blanks	158

County Commissioners (2)

John J. Franey	1,081
Edward P. Kirby	1,704
Gerard F. Burke	1,126
Scattered	1
Blanks	1,836

County Treasurer

Lawrence F. Marden	1,119
Frederick W. Underhill, Jr.	1,548
Blanks	207

Sheriff

Ralph Ruggiero	1,081
Linwood H. Snow	1,717
Blanks	76

Question No. 1, Farm Land Tax

Yes	2,002
No	593
Blanks	279

Question No. 2, Min. Age for Voting

Yes	1,991
No	650
Blanks	233

Question No. 3, Pauper's Vote

Yes	1,935
No	605
Blanks	334

Question No. 4, College Loan

Yes	1,723
No	912
Blanks	239

Question No. 5, Air, Water, Noise Pollution

Yes	2,119
No	457
Blanks	298

Question No. 6, Graduated Tax

Yes	751
No	1,920
Blanks	203

Question No. 7, Judge Retirement Age

Yes	2,002
No	676
Blanks	196

Question No. 8, Liquor Requirement Age

Yes	1,170
No	1,500
Blanks	204

Question 9, School Prayer

Yes	2,423
No	323
Blanks	128

A true copy,

ATTEST: Anna E. Brown
Town Clerk

VITAL STATISTICS

Births Recorded in West Bridgewater - 1972

Date	Name	Parents
January		
4	Christine Anne Martelli	Joseph John and Phyllis Carver
8	Darlene Lynn Pratt	Ralph W. Jr. and Nancy E. Newman
19	Michael Anthony Maraglia	William Vincent and Roberta Carole Price
26	Melinda Hayes	Eugene James and Patricia Angela Tibaudo
27	Leah Karla Porfido	Thomas Robert and Marjorie Ann Murphy
February		
12	Robert James Muckenthaler	Florian August and Elizabeth Palaimo
12	Dana Bernard Getchell	Harold Oscar Jr. and Claire Bernardette Cassidy
15	Robert Allen King	Robert Allen and Donna Lee Emerson
16	Pamela Alison Boyd	Gary Alan and Joan Esther Yetsook
17	Brian Anthony Baker	Charles Andrew and Arlene Cynthia Wood
26	Julie Lyne Cassidy	David Joseph Jr. and Linda Jane Feinberg
27	Michelle Lynn Burke	John Edmund and Sandra Marie Borghi
29	Philip Rayner Balser, Jr.	Philip Rayner and Cathy Ann Shurtleff
March		
12	James Michael Murad	Richard James and Helen Louise McCarthy
15	Jacquelyn Elizabeth Smith	Robert Lord and Jeanne Carol Power
17	Brian Richard Williams	Richard Chester and Patricia Ann Crowley
23	Steven Thomas Rix	Arthur Ernest and Patricia Crowley
25	Jason Laurence Winchell	Robert Laurence and Norma Jean Piers
27	Brian Edward Richardson	Paul Bursley and Kathleen Frances Shannon
29	Jason Michael Pilla	Dennis Michael and Virginia Anne Osborne

April		
12	Robert Kendrick Earle	Richard Kendrick and Gail Frances Howard
15	Steven David DeArruda	Arthur Manuel and Judith Ann Zola
19	Joseph John Gummow	John Richard and Donna Marie Dolge
25	Jason Noah Alden	Donald Frederick and Lynda Jane Harris
May		
1	Kevin John Jackson	Roy Francis and Jane Allen Foye
27	Lori Jean Williams	Robert Ernest and Beverly Allerton Thomas
June		
1	Beth Ann Walsh	John Henry and Beverly Ann Robbins
2	Tracy Darlene Ross	Robert Edward and Janice Corbett
8	Lynne Marie Gage	Donald Alfred and Carol Anne Leonard
12	Denise Lea Mendes	David James and Joan Ann LaRock
12	Michael Christopher Littlefield	Kenneth Alvin and Marilyn Esther Place
19	Kellie Ann Campanini	Robert Desmond and Deborah Joan Gross
25	Robert Joseph Piepiora	Harry Richard and Evelyn Marie Lynskey
July		
15	James Nelson Lewis, Jr.	James Nelson and Patricia Edith Wentworth
15	Kerry Lee Ann Olivieri	John Kenneth and Barbara Jean Tierney
17	Anthony Sera, Jr.	Anthony and Catherine Gareri
18	David Michael Maibaum	Paul Rudolph and Gail Frances Woiszwillo
21	Jennifer Elaine Spadea	Robert Anthony and Janice Elaine Bishop
25	Craig Robert Baker	Gilbert Donald and Margaret Ann Wood
30	Douglas Raymond Nordgren	Ralph Harry Jr. and Beverly Jeanne Neal
30	Lisa Mary Lorray	George and Mary Josephine Therrien
August		
3	Troy Lee Mondeau	Roy Henry and Brenda Lee Thomas
11	Ronald Francis MacKenzie, Jr.	Ronald Francis and Donna Lee Cyr
30	Jennifer Lynn Morehardt	Peter John and Marjorie Elizabeth Peterson

September		
6	Kendra Jane Nisby	Michael Kevin and Kathleen Marie Hickey
7	Everett Wells Savino	Rocky Anthony and Jane Natalie Wells
8	Rachel Susan Phelan	Thomas Joseph Jr. and Carol Maybelle Greene
13	Harold Melvin White, Jr.	Harold Melvin and Gail Patricia Vodden
29	Lester George Tibbetts, II	Lester George and Gloria Ann Smith
October		
2	Shawn Christopher Whitman	Harold Richard and Judith Grace Johnson
4	Mary Frances Kourtz	John Joseph and Frances Rose Nardullo
17	Donna Lynn Williams	Laird William John and Georgia Carol McCabe
21	Robert Kenneth Ross	James Alexander and Florence Helen Doherty
27	Mary Christine Brien	David and Linda Ann Mercer
29	William Raymond Mehl	William Lloyd and Sandra Mary Dunn
November		
3	Andrew Barron Holmgren	John Lawson and Madelyn Ann Barron
5	Brian Thomas Connelly	James Patrick and Marie Therese Hennessey
December		
4	James Allan Ashley	Allan Roy and Pauline May Damon
7	Heather Marie Dalton	Laurence Michael and Roberta Ellen LaPointe
13	Kimberly Alexandria Holmes	William Herbert and Patricia Denise Hallinan
22	Rebecca Liane Taylor	Herbert Burnell Leroy and Miriam Elizabeth Jespersen

Deaths Recorded in West Bridgewater - 1971

Date	Name	Y	M	D	Cause
January					
9	Dorothea (Armstrong) Roma	57	6	16	Pneumonia
10	Catherine M. (Mutch) Brown	60	1	9	Carcinoma of Breast
10	Raymond M. Johnson	55	7	25	Malignant Lymphoma
18	Mildred E. (Kerr) Ames	72	4	6	Arteriosclerotic Heart Disease
21	Henry M. Howard	85	4	5	Coronary Thrombosis
21	Bessie E. (Wells) Sargent	88	4	27	Arteriosclerotic Heart Disease
February					
10	Arthur Phillip Young	56	7	2	Cerebral Hemorrhage
18	John S. Seablom	54	0	14	Massive Acute Myocardial Infarct.
25	Raymond W. Kinney	65	10	24	Heart Disease
March					
14	Robert L. Holmgren	56	1	18	Coronary Thrombosis
21	Louisa (Ledrew) Butler	97	7	21	Arterio Sclerotic Heart Disease
27	Grace Alger	80	9	26	Cranial Arteritis
April					
5	Harold S. Lyon, Sr.	88	7	25	Ademo Carcinoma Prostate
6	Leslie (Chapman) Kinney	69	2	16	Congestive Heart Disease
10	Richard G. Brown	40	2	10	Multiple fractures with Hemorrhage
10	Mary Kizirian (Kokarian)	80	6	27	Multiple Myeloma
22	Dorothy E. Baker (Erickson)	64	8	9	Arteriosclerotic Heart Disease
25	Mary S. (Kiblin) Knapp	87	9	18	Cardiac Arrythmia
May					
2	Albert B. McIntyre	48	10	2	Coronary Thrombosis

Date	Name	Y	M	D	Cause
May					
2	Nellie Virginia (Brown) Bennett	78	7	27	Metastatic Carcinoma
6	Edna (Thompson) Curtis	88	6	25	Cerebral Thrombosis
6	Marie E. (Dupree) Willis	57	11	30	Metastatic Maxilarry
June					
14	Royal Kinney Snell	50	7	21	Carcinoma of Sigmoid
17	George Pliney Davison	86	9	24	Broncho Pneumonia
July					
4	George Irving Reynolds	59	0	17	Essential Hypertension
14	Joseph G. Silva, Jr.	64	1	14	Carcinomatosis
28	John McKnight	63	1	12	Acute Congestive Heart Failure
August					
3	Katherine W. (Goldie) Clark	89	3	29	Acute Congestive Heart Failure
18	Donald Fongeallaz	49	7	13	Reticulum Cell Sarcoma
21	Helen Salvador (Chaves)	71	1	3	Gram Negative Septicemia
27	Antone S. Borges	63	9	12	Hypertensive Heart Disease
31	Lottie M. Howland	92	9	7	Cerebral Hemorrhage
September					
14	Marjorie L. (Lyman) Higgins	42	8	10	Acute Fatty Degeneration of Liver
16	Dorothy L. Fisher (Pierce)	65	8	30	Massive Stomach (Gastric) Hemorrhage
19	Harry Benson	54	3	29	Cardio-Respiratory
24	Donald C. Hall, Sr.	61	0	6	Arterio Sclerotic Heart Disease
26	Bronis W. Pocius	80	5	10	Carcinom of small intestine
October					
13	Francis S. Shea	68	0	29	Myocardial Infarction
17	Etta Louise (Shenett) Bigelow	102	3	8	Acute Pneumonitis
27	Baby Girl			1 Hr.	Anencephaly

Date	Name	Y	M	D	Cause
November					
15	Helen F. (German) Moulton	73	5	22	Acute Myocardial Infarction
December					
2	Walborg A. Johnson	71	9	17	Heart Disease
18	Paul Clinton Bennett	83		6	Arterio Sclerotic Heart Disease
31	Henry Martin Dean, Jr.	47	1	25	Stomac Varices with Massive Hemorrhage

Marriages Recorded in 1972

January

8 Robert William Keefe of Brockton and Debra Marie Gazerro of West Bridgewater at West Bridgewater.

9 William McStowe of Stoughton and Linda M. Mandeville of West Bridgewater at West Bridgewater.

15 Robert G. Marsh, Jr. of Pitman, New Jersey and Sharon Cranshaw of West Bridgewater at Brockton.

22 Christopher James Sheehan of West Bridgewater and Rosemary King Lange of Brockton at Brockton.

February

5 Leonard Manzer of West Bridgewater and Virginia Vosmos of North Easton at West Bridgewater.

6 Gary L. Milne of Hanover and Donna Lee Young of West Bridgewater at West Bridgewater.

18 Gary Michael Hinchliffe of West Bridgewater and Ramona Ann Shephard of Brockton at East Bridgewater.

18 George Joseph Lindquist, III of West Bridgewater and Pamela Eck of South Chelmsford at East Bridgewater.

March

3 Donald F. Holmes of West Bridgewater and Christine H. Thompson of West Bridgewater at East Bridgewater.

25 Michael J. Therrien of Brockton and Patricia A. Lenehan of West Bridgewater at East Bridgewater.

April

8 Howard L. Chadwick of Norwell and Rosalie Davis of West Bridgewater at West Bridgewater.

8 Thomas L. Hartter of South Easton and Sandra E. Easton of West Bridgewater at West Bridgewater.

9 Anthony M. Manzo of Brockton and Mary Ann Fratangelo of West Bridgewater at Brockton.

13 Robert B. Alexander, Jr. of East Bridgewater and Cynthia L. Herrick of West Bridgewater at East Bridgewater.

14 Richard A. Ness of West Bridgewater and Ernestine Holmgren of West Bridgewater at West Bridgewater.

21 Kevin Buckley of Brockton and Regina R. Harris of West Bridgewater at East Bridgewater.

30 Charles Leon Rodgers of West Bridgewater and Mary Jane Billingsley of West Bridgewater at West Bridgewater.

May

5 Frank J. Hoder of Hanson and Lorraine Lincoln of West Bridgewater at Abington.

6 Craig Welch Ovitt of Conway, Mass. and Patricia Lee Johnson of West Bridgewater at West Bridgewater.

13 William Goldsmith Lawrence of Middleboro and Iris Mabel Morgan of North Easton at West Bridgewater.

20 Harry E. Turner of Brockton and Norene A. Norris of West Bridgewater at Brockton.

21 Charles J. Trapp of Hanover and Paula L. Dugas of North Weymouth at West Bridgewater.

June

4 Charles A. Freeman, IV of West Bridgewater and Mary Patricia Nicholson of East Bridgewater at East Bridgewater.

10 Carl R. Ohlson, III of West Bridgewater and Nancy Kelly of West Bridgewater at Bridgewater.

11 Donald Waugh of West Bridgewater and Joyce L. Luitzen of Brockton at East Bridgewater.

16 Lawrence E. Marshall of Whitman and Barbara L. Hodnett Bourne of West Bridgewater at Brockton.

17 John Adam Cheyunski of West Bridgewater and Susan Boynton of West Bridgewater at West Bridgewater.

23 Edward Leo Marcotte, Jr. of Brockton and Lucia Weston Foye of West Bridgewater at Middleboro.

24 Thomas F. Close of Norwood and Marie E. Roffinoli of West Bridgewater at West Bridgewater.

24 Frederick G. Ernsting, Jr. of Fresno, California and Alice R. O'Brien of West Bridgewater at West Bridgewater.

24 Bradford W. Piesco of West Bridgewater and April Sherry Panos of Whitman at West Bridgewater.

24 Raymond F. Vincent, Jr. of West Bridgewater and Johanna Hautala of East Bridgewater at East Bridgewater.

25 Fred Ransenberg of West Bridgewater and Beverly Cox McMahon of Whitman at West Bridgewater.

30 John W. Sullivan of West Bridgewater and Clare R. Peterson of Wollaston at Quincy.

July

1 Thomas Arthur McCann of West Bridgewater and Meredith Diane Hallin of West Bridgewater at Mount Vernon, N.H.

1 Timothy E. Andrukonis of West Bridgewater and Joan N. Seddon of Worcester at Worcester.

1 Paul R. Anderson of West Bridgewater and Eva M. Lepine of West Bridgewater at West Bridgewater.

8 John Joseph Grigos of Brockton and Dale Corliss Langley of West Bridgewater at Brockton.

9 Richard S. Thompson of Hyannis and Janet L. Porter of West Bridgewater at Brockton.

9 Robert P. Lerio of Roslindale and Suzanne G. Tremblay of West Bridgewater at Norton.

14 William J. McMann of West Bridgewater and Jacqueline L. Doten of West Bridgewater at Stoughton.

15 Donald Richard Fongeallaz, II of West Bridgewater and Carolyn Denise Gagne of Brockton at Brockton.

15 Roger H. Luce of West Bridgewater and Lois R. Anderson of East Bridgewater at Brockton.

17 David John Veronesi of West Bridgewater and Donna Sandra Dennett (Simison) of Carver at Bridgewater.

August

4 Edward R. Hackenson of West Bridgewater and Lorraine M. Leonard Johnson of West Bridgewater at West Bridgewater.

6 Gerard Lorenzo McGranachan of North Easton and Juanita Eloise Treadwell of West Bridgewater at West Bridgewater.

6 Michael A. Famolare of Roxbury and Kathleen Lindquist of West Bridgewater at East Bridgewater.

6 Thomas Allen Morse of Brockton and Katherine Ellen Sweeney of West Bridgewater at West Bridgewater.

12 David Carl O'Brien of North Easton and Rebecca Louise Churbuck of West Bridgewater at Brockton.

19 Roy Ambrose Barker, Jr. of Hudson and Barbara Jane Hallin of West Bridgewater at Brockton.

20 Robert P. Perry of West Bridgewater and Patricia Stewart of Amherst at Deerfield.

20 William B. Markhard of Hanover and Karen Anderson of West Bridgewater at West Bridgewater.

26 Robert Louis Keating, Jr. of West Bridgewater and Connie Gail Manugian of West Bridgewater at West Bridgewater.

31 Edward S. Obey of West Bridgewater and Leone S. Overy (Young) of West Bridgewater at East Bridgewater.

September

1 Dana Harold Colby of West Bridgewater and Anna Lee Overy of West Bridgewater at Scituate.

2 Brian Marc Ovitt of Conway, Mass. and Joan M. Leonard of West Bridgewater at West Bridgewater.

8 Edward Patrick Raleigh of Avon and Theresa Louise Knox of West Bridgewater at West Bridgewater.

9 David R. Wood of West Bridgewater and Donna M. O'Neill of Brockton at Brockton.

9 Wayne Austin Fosdick of Brockton and Laurie Ann Miller of West Bridgewater at West Bridgewater.

9 Peter Michael McPhail of Rockland and Sylvia Jean Soles of West Bridgewater at Rockland.

16 James E. Lucier of Hollywood, Florida and Mildred Emerson Swan of West Bridgewater at West Bridgewater.

22 Wallace Baker of Attleboro and Sandra Jeanne Ayers of West Bridgewater at West Bridgewater.

30 Philip H. Anderson of West Bridgewater and Jacquelyn Brawders of West Bridgewater at West Bridgewater.

30 Gregory W. Page of Bridgewater and Diane Elizabeth Darche of West Bridgewater at East Bridgewater.

October

7 Michael George McDougal of West Bridgewater and Karen Anne Bugg of Onset at Wareham.

7 James Timothy MacDonald of Brockton and Donna Alice Lewis of Brockton at West Bridgewater.

11 Ronald Jollymore of West Bridgewater and Gail Thomas of Bridgewater at Abington.

14 Michael McLaughlin of South Weymouth and Kathryn Brown of West Bridgewater at West Bridgewater.

14 Lawrence F. Flanagan of Brockton and Violet Patricia Couite of West Bridgewater at West Bridgewater.

20 John F. White of Randolph and Donna M. MacWilliams of West Bridgewater at East Bridgewater.

21 James Allen Reece of Brockton and Cheryl Lynn Corcoran of Brockton at West Bridgewater.

21 Ronald Louis Majka of Arlington, Virginia and Laura Jean Cochary of West Bridgewater at West Bridgewater.

21 Bruce D. Olson of West Bridgewater and Linda A. Madden of Brockton at East Bridgewater.

21 Paul J. Barakauskas of Brockton and JoAnn Gloria Gezotis of West Bridgewater at West Bridgewater.

22 Gregory Harbord Torres of West Bridgewater and Ruth Elaine Clemons of Abington at East Bridgewater.

26 Edward J. Sherman, Jr. of Brockton and Hope Downs of West Bridgewater at Brockton.

28 Wayne D. MacDonald of West Bridgewater and Susan Jean Anderson of West Bridgewater at West Bridgewater.

28 Duane Glaspey of Quinton, N.J. and Elizabeth Holmes of West Bridgewater at Middleboro.

November

18 Frederic E. Ricker, Jr. of West Bridgewater and Lucinda Antinarelli of Stoughton at Stoughton.

18 Wayne S. Alden of West Bridgewater and Elizabeth L. McGonigle (Richards) of Middleborough at Middleborough.

18 Robert Stanley Holyoke of Brockton and Norma Frances (Auger) Damon of Brockton at West Bridgewater.

25 Peter E. Gummow of West Bridgewater and Mary Catherine Anderson of West Bridgewater at West Bridgewater.

25 Francis Michael Henry, Jr. of Bridgewater and Teresa Ann Ryan of West Bridgewater at North Easton.

25 Richard Orval Baird of Brockton and Beverly Ann Cross of West Bridgewater at Brockton.

December

1 Steven F. Eldridge of West Bridgewater and Terri Jean Parris of Bridgewater at Bridgewater.

16 Brian P. Milan of West Bridgewater and Kathy L. Seablom of West Bridgewater at Bridgewater.

31 Donald Howe of West Bridgewater and Eva Trammer (Belanger) of West Bridgewater at East Bridgewater.

1971 DOG LICENSES ISSUED in 1972

Male	3	@	$ 3.00	$ 9.00
Female	2	@	6.00	12.00
Kennels	1	@	10.00	10.00
				$ 31.00
Less Clerk's Fees	6	@	.35	2.10
Paid to Treasurer				$ 28.90

DOG LICENSES ISSUED in 1972

Male	511	@	$ 3.00	$1,533.00
Female	135	@	6.00	810.00
S. Female	326	@	3.00	978.00
Kennels	19	@	10.00	190.00
Kennels	3	@	25.00	75.00
	994			$3,586.00
Less Clerk's Fees	994	@	.35	347.90
Paid to Treasurer				$3,238.10

FISH and GAME LICENSES ISSUED in 1972

Res. Citizen Fishing Lic.	341	@	$ 5.25	$1,790.25
Res. Citizen Hunting Lic.	96	@	5.25	504.00
Res. Citizen Hunting Lic.	92	@	8.25	759.00
Res. Citizen Sporting Lic.	208	@	8.25	1,716.00
Res. Citizen Minor Fishing Lic.	44	@	3.25	143.00
Res. Female Fishing	59	@	4.25	250.75
Res. Citizen Trapping	3	@	8.75	26.25
Res. Citizen Trapping	2	@	11.50	23.00
Special Non-Res. Fishing	2	@	5.25	10.50
Non-Res. Citizen Fishing	4	@	9.75	39.00
Alien Fishing	2	@	9.75	19.50
Non-Res. Citizen Hunting	1	@	20.25	20.25
	854			$5,301.50
Less Clerk's Fees	854	@	.25	213.50

					$5,088.00
Duplicates	10	@	$ .50		$ 5.00
Duplicates	3	@	1.00		3.00
Archery Deer Stamps	13	@	1.10	14.30	
Less Clerk's Fees	13	@	.10	1.30	13.00
Number Issued and Amount Paid To Division of Fisheries and Game	880				$5,109.00
Res. Citizen Sporting Lic. (Free)	23				
Res. Citizen Fishing Paraplegic or to the Blind (Free)	5				
Res. Military-Naval Sporting (Free)	9				

Anna E. Brown
Town Clerk

Miscellaneous Receipts - 1972

Appeals	12	@	$15.00	$ 180.00
Appeals	10	@	25.00	250.00
Appeals	1	@	35.00	35.00
Building Codes	60	@	1.00	60.00
Gas Renewals	29	@	1.00	29.00
Zoning Maps	3	@	1.50	4.50
Zoning Maps	40	@	1.00	40.00
Street Maps	26	@	.25	6.50
Photocopies	28	@	1.00	28.00
Photocopies	40	@	.50	20.00
No Trespass Signs	91	@	.20	18.20
Street Lists	41	@		44.70
Subdivision Regulations	9	@	.50	4.50
Raffle & Bazaar Permits	8	@	10.00	80.00
I.D. Liquor Cards	3	@	.50	1.50
Building Permits	173			7,000.23
Electrical Permits	184			792.75
Plumbing Permits	115			767.00
Gas Permits	85			487.00
Sewage Permits	74			513.00
Sign Permits	15			193.20
Dump Stickers	127	@	.50	63.50
Miscellaneous				2.14
Paid to Treasurer				$10,620.72

Respectfully submitted,

Anna E. Brown
Town Clerk

BOARD OF SELECTMEN

The Board of Selectmen notified all department heads, including the school department, to hold the line on spending. Most departments and all town employees have agreed to cooperate. There will be no requests for new equipment from any department except where the present equipment might not last the next eighteen months. The police will request Town's approval to purchase two police cruisers. It would be economically unsound to carry the two present vehicles beyond this summer. This Board is also asking the taxpayer to cooperate by refusing to purchase unnecessary services and goods and support the recommendations of the finance committee. This overall cooperation could result in a minimal or no increase in our present tax rate.

We have been cited on three different occasions by the State Board of Health at the Sanitary Land Fill. Major changes must be made to comply with state laws. One of the most critical and expensive problems to the Town is that all gravel and fill must now be purchased from private concerns.

The Chapter 90 construction on East Center Street will be completed sometime the early part of this year. It is hopeful that we can begin work on Matfield Street to correct a dangerous condition at the entrance of the new Housing for the Elderly.

It was the opinion of this Board that a storm drain survey and study would set grades and direction for a positive drain of water into a brook or stream rather than move water from one parcel of land to another. This survey has been 50% completed by C.A. Pickering Associates, Inc. This year, due to the heaviest rainfall in many years, drainage has been a problem of great magnitude.

It has been brought to our attention that the Town Hall roof will have to be replaced shortly. An article will appear on the warrant for town approval. The inside of the Town Hall has been painted at material cost only. The upper hall was last painted in 1951. Painting was done by an EEA employee who was paid by the federal government.

The work load has become overwhelming due to the growth of the Town and enactment of laws both state and federal have required additional attention of the Selectmen. The weekly Board meetings have become sessions of two and three nights—at times, five evenings, either in our Town Hall or attending state or federal meetings away. A member of the Board is available to townspeople almost every morning. This year our office will be open the minimum of thirty hours and our secretary will be present to help facilitate Selectmen's business.

We have requested the continuation of sidewalk construction. The cost of building sidewalks will be somewhat higher since we must purchase gravel, whereas in the past we utilized our own gravel pit at the Cyr Street well field.

Overweight trucks passing through our Town, damaging our streets, have been the concern of this office for a long time and some action had to be taken to correct this violation. On December 12, 1972, the Board of Selectmen solicited the help of the police department and the Registry of Motor Vehicles to initiate a drive to cite these offenders and to continue constant surveillance until these violations have been eliminated.

Other time-consuming problems for this Board involves checking out complaints filed by townspeople concerning eyesores in our Town, in particular, old, unregistered vehicles on property. It is the opinion of this Board that unregistered cars should be included as personal property and so assessed. Selectmen made several trips to inspect requests for soil removal permits. We also held joint meetings with the Zoning Bylaw Study Committee. Their function should be expanded to study all phases of our town government.

The $3,500,000 expansion of the Southeastern Regional Vocational Technical School was announced on December 14, 1972. The Board of Selectmen is not opposed to participation in the program. We are unanimously in favor of this expansion but the Board is opposed to the $70,000 assessment to West Bridgewater which was not brought before the voters to approve or disapprove. The Acts of 1963, Chapter 489, gives the Board of Selectmen and the regional school committee representative excessive authority to commit the Town without the consent of the voter. The Board feels this is wrong and should be corrected.

The fiscal year change and the eighteen-month budget have added a great deal of confusion throughout the state. After the first eighteen months we expect it will become routine and, hopefully, some money might be saved.

We would like to take this opportunity to express our deep appreciation to Mr. Austin Cole, former Chairman of the Board of Assessors, who has faithfully served the Town of West Bridgewater. Mr. Cole retired December 31, 1972, and we hope that he and Mrs. Cole will have an enjoyable retirement which they so richly deserve.

Respectfully submitted,

Richard E. Krugger, Chairman
Marjorie E. MacDonald
Michael Manugian
Board of Selectmen

List of Jurors

TOWN OF WEST BRIDGEWATER
1972 – 1973

Name	Residence	Business or Occupation & Address of Employer or Business
Alden, Florence A.	31 Pleasant St.	Bookkeeper, Booth Radio Shop, Inc., 143 Belmont St., Brockton
Alexander, Dorothy F.	10 Charles St.	Retired, Husband, Head Custodian, School Dept., W. Bridgewater
Baker, Elwyn W.	272 Crescent St.	Disabled, Laborer, Highway Dept., W. Bridgewater
Baker, John B.	92 Crescent St.	Salesman, Para-Chem, Inc., Ontario-Rorer St., Phila, Pa.
Benecchi, Donald J.	7 Keenan St.	Sales Rep., Hatch Assoc's, 1233D Highland Ave., Needham, Mass.
Benson, S. Erik	22 Union St.	Teacher, Ass't. Principal, Brockton, Mass.
Bettencourt, Bruce G.	1 Brewster Rd.	Pts. Warehouse Mgr., Nissen Motor Corp., Mansfield, Mass.
Crowley, Leah M.	217 N. Elm St.	Office Clerk, King Leather Products, 144 Hayward Ave., Brockton
D'Arpino, B. Mary	59 Pinecrest Rd.	Office Wkr., Husband Owner Barber Shop, W. Bridgewater
Dias, Robert	29 Cross St.	Ass't. Chief Lab Tech. & Bacteriologist, Goddard Mem. Hosp., Stoughton
Edson, Greta J.	249 Spring St.	Mortgage Clerk, Campello Co-operative Bank, 1090 Main St., Brockton
English, Russell B.	20 Aldrich Rd.	Overseer of Dyeing, Lebanon Knitting Mills, School St., Pawtucket, R.I.
Freitas, William B.	46 Charles St.	Carpenter, R.W. Plourde Assoc., 969 Montello St., Brockton
Halliday, William E.	10 Brewster Rd.	Salesman & Service, Halliday Hospital Sup., Inc., Chestnut St., Needham
Hamilton, Geraldine V.	2 Copeland St.	Private Sec., Elsie S. Nevstadt, M.D., 334 King St., W. Hanover
Hamilton, John H., Jr.	2 Copeland St.	Const. Foreman, N.E.T. & T. Co., 1690 Main St., Brockton
Holmgren, Dorothy A.	326 Spring St.	Cafeteria worker, W.B. High School, W. Bridgewater
Johnson, Charles H.	19 Lincoln St.	Systems Operator, Boston Edison Co., Boston, Mass.
Johnson, Henry F.	12 Central Sq.	Service Writer, Dave Dinger Ford, 75 Granite St., Braintree
Keating, Robert L., Sr.	44 Commonwealth Ave.	Sales Rep., Carter Rice Stores & Bement, Boston, Mass.
Kehoe, Theodore E.	95 Bryant St.	Union Rep. Int. Coordinator, Retail Clerks Int. Assoc., "K" St N.W., Washington, D.C.
Kellie, Robert L.	13 Purchase St.	Telephone Inst. Foreman, N.E.T. Co., 99 High St., Boston
Kemp, Gladys E.	180 East St.	Housewife, Husband Pres. Kemp Trans. & Storage, Inc., W. Bridgewater
Knox, George A.	74 Belmont St.	Post Office Clerk, Brockton Post Office, Brockton
Krugger, Shirley L.	71 Pinecrest Rd.	Office Clerk, Conduit Dept., N.E.T. & T. Co., Brockton, Mass.

Landry, George N.	2 Brewster Rd.	Lineman 1st Class, Brockton Edison Co., 36 Main St., Brockton
Littlehale, Scott Howard	34 Cross St.	Assembly Planner, Gen. Dynamics, 97 E. Howard St., Quincy
Mather, Myron W.	88 Bedford St.	Custodian, Public Schools, W. Bridgewater
Mazza, Matthew	154 Matfield St.	Mgr., Beneficial Finance Co., 190 Main St., Brockton
McMahon, Paul F.	260 Crescent St.	Mgr. of Tech. Ass't., IBM Corp., 235 Wyman St., Waltham, Mass.
Millet, Charles S.	312 East St.	Tech. Writing/Editing, G.T.E. Sylvania, Inc., Esg ED B St., Needham
Merritt, George O.	195 Lincoln St.	Auto-Sales & Adv. Consultant, R.D.C. Ass'n, Greendale St., Needham
Mullins, Marjorie L.	214 W. Center St.	Grill Cook, Cardinal Cushing Hosp., Brockton, Mass.
Perry, Ruth A.	108 Ash St.	Ass't. Mgr. of Shoe Dept., Almy's, 195 Main St., Brockton
Petrone, Edward J.	141 Bedford St.	Credit Mgr., Cummins Northeastern, 100 Allied Dr., Dedham
Pingree, Edward M.	438 Spring St.	Milling Machine Op., George Knight & Co., Brockton
Ponte, John B.	5 Arch St.	Lead Operations Agt., United Air Lines, Inc., Logan Airport, Boston
Rolfe, Joan M.	153 Bryant St.	Service Ass't., N.E.T. & T. Co., 65 Crescent St., Brockton
Sigren, Fred S.	75 East St.	Truck Driver, Nabisco Co., Inc. 1041 Pearl St., Brockton
Sillars, Joan P.	91 Pleasant St.	Housewife, Husband State Police Dispatcher, Comm. of Mass., Middleboro
Steptoe, Arthur W.	24 Oliver St.	Safety Eng., Liberty Mutual Ins. Co., 1 Centre St., Brockton
Taylor, Bruce E.	20 Cross St.	Service Dept., Statler Hilton, Boston
Thomas, Linwood R.	2 Cyr St.	Setup man, Ward Machine Co., 966 Main St., Brockton
Tsika, Henry A.	1 Leo Park Dr.	Insurance Agt., John Hancock, Brockton

JURORS DRAWN IN 1972

Helena M. Andre	Criminal Session
Natalie I. Beaulieu	Civil Session
Walter B. Bird	Civil Session
Greta J. Edson	Civil Session
Ruth E. Hill	Criminal Session
Mary D. Keylor	Criminal Session
Frances Miller	Criminal Session
Kenneth Nickerson	Criminal Session
Lance R. Ohlson	Criminal Session
Thomas O'Shaughnessy	Criminal Session
Frances L. Perry	Civil Session
Louise D. Pierce	Criminal Session
Mary E. Slater	Criminal Session
Walter H. Rounds	Criminal Session
Helen L. Souza	Criminal Session
Donald M. Stuart	Grand Juror
William Tyrell	Criminal Session

CONSERVATION COMMISSION

The year 1972 saw the Commission's emphasis upon land acquisition with some amount of success. Four important acquisitions were accomplished by the Commission which included 3.03 acres in Flaggy Meadow, purchased for $300.00 from Bernice Keith of Bridgewater; 15.94 acres in Flaggy Meadow purchased for $4000 from Caleb Thomas of Brockton; 3.13 acres adjacent to Rt. 24, abutting the West Meadow Wildlife Area from Leella Leonard of Plymouth for $200, and .56 acres on Elm Square Brook between Spring and No. Elm Streets was gratefully received as a gift from Component Manufacturing Company through the cooperation of its President, Mr. Randolph Barker of Raynham. Although small in size, this acquisition tied together two other pieces of conservation land abutting the brook. Both parcels in Flaggy Meadow abutt other conservation land and bring total acreage in this flood plain to 43.30 acres. The acreage next to the state-owned West Meadow Wildlife Area ties two other parcels of conservation land together to form 9.12 acres of buffer zone between the industrially-zoned land along Rt. 24 and the West Meadow Wildlife area.

In its 1971 report, this Commission stated that the next ten years would tell the story as far as the scope of acquiring conservation land is concerned due to its increasing scarcity due to development and rapidly rising prices. We wish to emphasize at this time that this prediction is becoming clearly more evident as new subdivision plans are being filed with the Planning Board. What is distressing is the fact that the town has no master plan or any idea whatsoever as to the direction that development will take.

The Commission's main effort is to continue a land acquisition program to the degree that its $5000 budget will allow. The Commission strongly persists in its recommendation that the former Foye Farm be acquired in the future for conservation and recreation purposes. The Commission is closely monitoring events transpiring with this property and will be alert to any possibility of acting in the best interests of the town.

In June, the Commission organized a Clean-Up, and with the assistance of the West Bridgewater Student Conservationists, cleaned up roadside trash along a portion of No. Elm and Maple Streets.

On October 16, 1972, legislation became effective which placed the responsibility for enforcement and administration of the Hatch Act, which controls the filling of wetlands and alteration of other natural areas, in the hands of the local Conservation Commissions. While most everyone concerned with Conservation agrees that it is a drastic improvement, it has placed a far greater burden upon the Commissions. Since October, the Commissioners have investigated five complaints of alleged Hatch Act violations and issued three cease and desist orders and made the determination that no violation existed in the other two cases. In addition, the Commissioners observed one violation and issued an additional cease and desist order for a total of four for the year.

In December, a public hearing was held upon an application to fill land on West St. adjacent to the Hockomock River owned by Eastern States Realty Corp. of Hyde Park. Since the land was considered to be flood plain, it was subject to Chapter 131, Section 40 (Hatch Act). A permit was denied inasmuch as the Commissioners were in unanimous agreement that it was critical flood plain and to do so would do irreversible damage and intensify flooding problems already found in this area.

The Commissioners wish to emphasize that they will strictly enforce the provisions of the Hatch Act, and will tolerate violations by no one. In this regard one meeting was held with the Chief of Police, who agreed to cooperate with the Commission in enforcing this act. Additionally, all violations are being professionally photographed for use at hearings, and evidence in court action, if necessary. For the convenience and education of interested persons, the Commission has copies of the Hatch Act available, as well as application forms (Intents).

Inasmuch as the Commission is a part-time operation, it requests the assistance of the citizens of West Bridgewater in promptly reporting what they believe to be a violation of the Hatch Act, which reads "No person shall remove, fill, dredge, or alter any bank, beach, dune, flat, marsh, meadow, or swamp bordering on the ocean or on any estuary, creek, river, stream, pond or lake subject to tidal action, coastal storm flowage, or flooding without filing written notice of his intention to so remove, fill, dredge, or alter, including such plans as may be necessary to describe such proposed activity and its effect on the environment, at least sixty days prior to any such removing, filling, dredging, or altering." Promptness in reporting a violation is essential in that severe damage can be done in a few hours time with modern equipment. Any person who believes a violation is being or has been committed, is urged to promptly call at any time any member of the Commission or the Police Department. The matter will be promptly investigated and a cease and desist order issued immediately if the Commissioners concur.

The Commissioners were not successful in beginning work on their proposed demonstration woodlot in the Woodcock Chase Conservation Area due to the inability to find a pulp wood contractor who would take on such a small project. However, the possibility of completing the work in 1973 looks good. This will consist of thinning crowded and deformed trees and pruning the remainder over a two-acre area of white pine.

The Commission received a report from the Mass. Division of Forests and Parks based upon a complete survey of the West Meadow Wildlife Area at the Commission's request. The report recommends expansion of the area to more adequately protect the lake from encroachment. Presently, the Division is determining a priority for this project in relation to its other projects. The Commissioners, judging from past experiences in dealing with the state, do not expect quick action in acquiring any land.

Legislation will be filed in 1973 at the request of the Commission to strengthen the Hatch Act, particularly in the respect of requiring advance notice to abutters of a public hearing on an Intent to perform work under the Act.

Twelve meetings were held in 1971 and beginning in November, the regular meeting night was changed from the third to the second Thursday of each month at 8:00 P.M. to accommodate some conflicting schedules. Unfortunately, death took two loyal members from the Commission during 1972, which saddened us all. Mr. George I. Reynolds and Miss Walborg Johnson will both be missed. Mr. Emil Lawson of 200 Spring Street was appointed to Mr. Reynold's vacancy.

The Commission received $270 in gifts during 1972, the largest being $100 from the Samoset Rod and Gun Club, and the remaining contributed in memory of the late George I. Reynolds.

The Commissioners are high in their praise of the West Bridgewater Student Conservation Group for their many worthwhile projects and urge support of their activities, especially the recycling project at the dump.

Appreciation is expressed to the Board of Selectmen, the Forest and Park Department, Town Clerk Anna Brown, Atty. Willis A. Downs, Atty. Joseph Linehan, Charles Pickering, The Samoset Rod and Gun Club, Austin Cole, and the Board of Assessors, for their advice and assistance to the Commission as well as Representative Carl Ohlson, John S. Ames, III, and Robert Gillette for their interest and assistance in preserving the Hockomock Swamp.

Respectfully submitted,

Philip C. Tuck, Chairman
Thomas B. MacQuinn, Secretary
Donald E. Surgens
Emil A. Lawson
J. Layton Hayward
Ralph G. Marr

COUNCIL ON AGING

To the Board of Selectmen:

The Council on Aging continues to work to meet the needs of the Elderly Citizens of West Bridgewater, meeting monthly to assess current problems and the best methods of handling them.

With the cooperation of the School Department, a Hot Lunch Program was established, beginning on Monday, March 20, 1972, and continuing through the school year, 2 days a week at a cost of $.50 per lunch for the elders of our town. Attendance has been good, and the seniors have enjoyed the lunches as well as informative and entertainment programs planned by the council. In May it was voted to appoint Mrs. Emma Marzelli Coordinator of the Hot Lunch Program, and she has served competently in this position throughout the year.

The Council joined the Southeast Regional Council on Aging in 1972, with the Chairman and 2 members to attend these regional meetings as representatives of the local councils. Mrs. Virginia Antonangeli, and Mrs. Susan Puffer were appointed delegates, with Mrs. Margaret Ryan as alternate. Meetings were attended in March and June, where problems common to area towns were discussed.

The Council presented a proposal to the Walk for Development for help with transportation needs; because of the similarities of the proposals of the three Bridgewaters, a special meeting was called, and a tri-town proposal was drawn up and submitted to the Freedom from Hunger Foundation. This has been accepted, and a final decision as to how the money is to be used is imminent, following a tri-town meeting attended by our representative, Mrs. Dorothy Amerigian.

In March, the Council sponsored a bus trip to the Flower Show at Commonwealth Armory in Boston, and in October, 2 bus loads of the elderly enjoyed a Foliage trip to Western Mass. The participants have expressed their pleasure in these excursions.

The Council is still interested in finding a drop-in center where people may socialize and enjoy games and hobbies, but as yet had not found an appropriate building. We shall continue our efforts in this endeavor, for we feel this is an important project that could mean much to the town.

In cooperation with the Visiting Nurse Association, a Health Clinic was established in October to be held once a month. The first two clinics were at St. Ann's Parish Center, with all future clinics to be held at the Elderly Housing Community Room. The Council purchased a blood pressure kit to be used for this project.

Election of officers was held at the June meeting with unanimous vote returning Lloyd A. Sears as Chairman, with Vice Chairman Genevieve Steffen, Secretary Susan Puffer, and Treasurer S. Erick Benson.

Several more businesses have joined the long list of merchants giving discounts to elderly citizens on presentation of I.D. cards, and we appreciate their cooperation, as well as that of so many interested citizens who have helped us establish programs to bring help and pleasure to our elderly population.

Respectfully submitted,

Lloyd A. Sears, Chairman
Mrs. Genevieve L. Steffen, Vice Chairman
Mrs. Susan D. Puffer, Secretary
S. Erick Benson, Treasurer
Mrs. Virginia P. Antonangeli
Rev. Richard Burton
Mrs. Lillian J. Cheyunski
Mrs. Dorothy D. Amerigian
Mrs. Margaret N. Ryan

SEALER OF WEIGHTS AND MEASURES

To the Honorable Board of Selectmen:

The following is the report of the Sealer of Weights and Measures for the Town Report of 1972:

Scales under 10 lbs.	19
Scales under 100 lbs.	12
Scales over 100 lbs.	4
Scales over 10,000 lbs.	1
Gasoline pumps	60
Weights	45
Vehicle tanks	0
Yard sticks	7
Package reweighing	187

I returned in fees to the Town $212.20

Respectfully submitted,

Warren A. Turner
Sealer of Weights and Measures

FORESTRY and PARKS DEPT.

To the Residents of West Bridgewater:

The Forestry and Parks activities for the year 1972 have been generally along the order of previous years. Tree removal stands out as foremost in our operations, there having been upwards of 110 trees removed including Dutch Elm diseased trees. The majority of these removals were topped out by hired equipment, such as aerial crane and bucket. This was necessary because of the proximity of utility wires or of being over private property and in some cases we were assisted with aid from the Edison and Telephone Companies.

The amount of emergency work has increased at an alarming rate. While we endeavor to head off this type of work by concentrating on what appears to be dangerous, it is my observation that approximately three-fourths of the trees involved are over-age trees and while they may appear in good health, they are physically on the decline. Several of these trees were in a good state of health above ground, but the root systems were badly affected by dry rot, causing the whole tree to break off at the ground line in a strong wind. Many street trees have been weakened by factors related to their site–such as too much asphalt, trunk injuries, cut roots from excavations and narrow tree belts. Another factor which has weakened our roadside trees here in the Northeast, especially the maple tree species, is the increasing use of salt in ice removal programs on our highways.

Tree planting has moved on, but not at the rate which I anticipated. Here again labor is needed in too many places at once to devote a proper concentration on any one phase of the work. During the Spring and Fall planting season of 1972, 86 new trees of various species were planted, staked and mulched. Many of these were dug at our Town Nursery, supplemented by some purchased. It would not be advisable for us to endeavor to raise our entire supply of tree stock as it would require a nursery of several acres and a stock of two thousand trees in various stages of development to provide an annual output of 100 to 175 selected trees over a ten-year period. A tree from seedling to planting size requires a period of ten years in the nursery.

The Poison Ivy eradication program, started in 1952, has eliminated this nuisance from our roadsides and the list of calls to spray for it on private property is getting smaller each season. In this way, we know we have licked this problem and can see the end in sight. Again I remind all residents that if they suspect they have Poison Ivy on their property, contact the Tree Warden and we will gladly spray for this.

Throughout the years the list of insect pests, diseases and nuisances under control of the department has grown by leaps and bounds. Methods and thinking also change as the years go by – one thing remains constant – the threat to our forests and shade trees by insects and disease. In terms of valuation, all public buildings, schools, Town Hall, facilities and equipment of all Town departments combined do not begin to equal the total valuation of our public shade trees placed under the charge of the Tree Warden.

All street trees were applied one foliar spray and in some cases two sprays during the growing season. The constant wet summer made it extremely hard to find favorable spraying conditions. Many hours were expended fogging and mist blowing to relieve the adult mosquito problem. Three aerial applications of 1000 acres were applied by helicopter for adult mosquito control in conjunction with the Board of Health. This department will spray private property for mosquito control at an outdoor function if we receive a one-week notice. Also, hornet and wasp nests will be eliminated as part of our services if they are found outside residences but if they are within a residence, we advise enlisting the services of a professional exterminator.

War Memorial Park, 13 town greens and 6 town-owned cemeteries were regularly fertilized, mowed and trimmed during the growing season. Geraniums and annuals were planted in many beds in the park. The neat appearance of these greens and parks are truly an asset to our town. Legion Memorial baseball field was also fertilized and regularly mowed and trimmed by this department.

Each holiday season the department decorates the monument at Central Square and the green at Elm Square. This year we added to the display at Central Square and plans are for a renewal of decorations in 1973 at Elm Square.

At the annual town meeting of 1973, the department is requesting the trade-in of our present 1960 pick-up for a new small stake-platform truck. The older vehicle is incapable of efficiently operating while the platform truck will greatly increase operating the department's spraying and tree removal program.

In closing, I would like to state that good public relations becomes one of our largest jobs. Each resident, at one time or another, will eventually become our client for service because of our varied list of activities. We are always willing to be of any assistance to all citizens or any department with the town.

It is only through the loyalty of my workmen and their pride in their work, the splendid support of the townspeople in my efforts, and the fine cooperation of our many department heads and officials who are also leaders in their respective fields, that we have progressed.

The town with fine shade trees is the Town Beautiful!

Respectfully submitted,

Thomas B. MacQuinn
Tree Warden

TRUSTEES of the PUBLIC LIBRARY

The Trustees of the Public Library submit their report to the residents of West Bridgewater.

Using the results of our survey made in 1971, the library has extended its services, changed and expanded the purchasing of books, periodicals, records, paperbacks, and scheduled hours convenient to more people and made long range plans to meet the needs and interests of our patrons.

Space has become one of the main considerations in the expansion of these services. Plans for the rearrangements of furniture and shelving have been made so that a children's corner and adult browsing area can be established. New shelving has been purchased.

An air conditioner has been installed to make the summer hours more enjoyable. Programs can now be carried on in the warm months regardless of the temperature.

The Trustees held a tea on November 19, 1972 from 3 p.m. to 5 p.m. to commemorate the 150th anniversary of the town. Appropriate exhibits were displayed. Town officials, past trustees and many friends of the library took part.

It is with sincere regret that we have accepted the resignation of our librarian, Mrs. Christine Dowd. She wants to spend more time with her family and young son. We are most understanding of her decision and are deeply aware of how much our library will miss her. The town and Trustees will always be indebted to Mrs. Dowd for the many fine ideas and programs she has given us. We wish her happiness.

Mrs. Priscilla Grippen and Miss Edith Wolfsberg were elected to the board in the March, town elections. We welcome them both.

As with all our institutions, the operating of our library becomes increasingly complex demanding more and more time from the trustees. We continue to strive to give maximum return on the library's monies and time. We appreciate the support and good will of the townspeople.

Respectfully submitted,

Jessie M. Anderson
Secretary

Board Members:
Mrs. Ethel Fisher, Chairman
Mrs. Audrey Johnson, Treasurer
Mrs. Priscilla Grippen
Miss Edith Wolfsberg
Mr. Joseph Utka

LIBRARIAN'S REPORT

To the Trustees of the Public Library:

STATISTICS: CIRCULATION AND USE

Reference Questions	2,044
New Registrations	363
Average Daily Circulation	115
Total Circulation	30,475

The past year reflected an increase in use of the library facility. We were open six days a week for the full year with the exception of the holiday weekends which meant an increase over the previous year of 25 work days. Reference questions doubled and new registrations continue to come in. New subscribers over the past five years are as follows:

1968	103
1969	112
1970	201
1971	314
1972	363
	1,093

Library programs were expanded to include lectures for adults, art workshops for children, story hours, exhibits, and a family night with a well-known puppeteer entertaining over 100 persons. A special lecture on the Hockomock Swamp accompanied by slides and sound effects by Lawrence Mish of Bridgewater State College had to be scheduled twice to facilitate the large group who attended. An enthusiastic group turned out to hear Mr. Barlow speak on Sandwich Glass with a display of several hundred pieces.

One of our most successful undertakings has been the addition of an exhibit case just inside the front door. Old and young alike have delighted in such displays as the Puffer collection of Shells from the Pacific Shores followed by Rocks and Minerals by R. Wayne Legge, a Moroccan exhibit by Mr. and Mrs. Ralph Atkinson and Mrs. William Murphy, Bells by the National Dairy Council, and a special 1822 collection on loan from the Plymouth Antiquarian Society to commemorate the 150th year of incorporation.

The card catalogs have been interfiled and a new juvenile author-title file set up. The adult catalog has been weeded and a new subject catalog set up where all books in the library on a specific subject are found together regardless of age group. This enables the patron who knows the subject he is seeking, but no specific title or author.

The librarian had the opportunity to speak to the Senior Citizens of West Bridgewater and inform them of the services they could expect of their public library and the types of materials and programs that are offered. The cooperation of the people of the town has been wonderful and they have been most receptive to any and all innovations. The gifts of books continue to pour in from interested persons and on the other side of the coin we have weeded the collection and held our first book sale which enabled us to turn $150.00 back to the town.

Respectfully submitted,

Christine Dowd
Librarian

STREET LIGHTING COMMITTEE

To the Honorable Board of Selectmen:

Under the plan adopted last year by the Street Lighting Committee and approved by the Board of Selectmen for the modernization of street lighting in the Town of West Bridgewater, your committee recommends the following:

Pleasant Street	Remove 1000 lumen incandescent lights on pole 3, 6, 11, 15, 51, 57, 59, 65 & 67 and replace with 4000 lumen mercury vapor lights. Replace 2500 lumen incandescent light on pole 9 with a 4000 lumen mercury vapor light.
West Center Street	Replace 1000 lumen incandescent light on pole 98 with a 4000 lumen mercury vapor light.
Hartshorn Street	Replace 1000 lumen incandescent lights on pole 3, 5 & 7 with 4000 lumen mercury vapor lights. Install 4000 lumen mercury vapor lights on pole 9, 11 & 13.
Brewster Blvd.	Replace 1000 lumen incandescent lights on pole 3 & 5 with 4000 lumen mercury vapor lights. Install 4000 Lumen mercury vapor lights on pole 7, 9 & 11.
Goldie Road	Replace 1000 lumen incandescent lights on pole 3 & 6 with 4000 lumen mercury vapor lights. Install 4000 lumen mercury vapor lights on pole 8, 10, 12 & 14.
South Street	Replace 1000 lumen incandescent lights on pole 1, 3, 6, 9, 12, 16, 20, 23, 25, 28, 30, 33, 35, 36, 41, 45, 48, 51, 54 & 56 with 4000 lumen mercury vapor lights.
Aldrich Road	Replace 1000 lumen incandescent lights on pole 1, 3, 5, 8 & 10 with 4000 lumen mercury vapor lights.
Hillside Avenue	Replace 1000 lumen incandescent lights on pole 3 & 5 with 4000 lumen mercury vapor lights.
Ellis Avenue	Remove 1000 lumen incandescent light on pole 4. Install 4000 lumen mercury vapor lights on pole 3 & 5.
Milebrook Road	Replace 1000 lumen incandescent lights on pole 2, 4 & 7 with 4000 lumen mercury vapor lights.
Charles Street	Replace 1000 lumen incandescent lights on pole 4, 7 & 10 with 4000 lumen mercury vapor lights.
Cyr Street	Remove 1000 lumen incandescent lights on pole 1 & 3. Install 4000 lumen mercury vapor lights on pole 2 & 4.
Vital Avenue	Replace 1000 lumen incandescent lights on pole 4 & 7 with 4000 lumen mercury vapor lights.
Norman Avenue	Replace 1000 lumen incandescent lights on pole 2, 4 & 6 with 4000 lumen mercury vapor lights.
Progressive Avenue	Remove 1000 lumen incandescent lights on pole 8, 13, 16, 19, 22 & 23. Install 4000 lumen mercury vapor lights on pole 8, 13, 15, 17, 19, 22 & 23.

Timothy Drive	Replace 1000 lumen incandescent lights on pole 2 & 4 with 4000 lumen mercury vapor lights. Install 4000 lumen mercury vapor light on pole 6.
Prospect Street	Replace 1000 lumen incandescent lights on pole 1, 3, 6, 9, 11, 14 & 17 with 4000 lumen mercury vapor lights.
South Elm Street	Replace 1000 lumen incandescent lights on pole 49, 51, 53 & 57 with 4000 lumen mercury vapor lights.
Scotland Street	Replace 1000 lumen incandescent light on pole 2 with a 4000 lumen mercury vapor light.
Clinton Road	Install 4000 lumen mercury vapor light on pole 47 (Forest Street).
East Street	Replace 1000 lumen incandescent lights on pole 1, 3, 5, 6½, 8, 13, 15, 17, 20, 23, 26, 29, 32, 35, 38, 45, 48, 51, 54, 57, 59, 62, 64, 67, 69 & 71 with 4000 lumen mercury vapor lights.
Spring Street	Install 1000 watt mercury floodlight on pole 5 to light the Northeast area of the Spring Street School.
Spring St. School	Remove 4000 lumen incandescent lights on pole 1A, 1A1, 15A1 & 15A3. Install 1000 watt mercury floodlight on pole 1A & 15A3 to light the rear of the High School and the Southeast area of the Spring Street School.

INCANDESCENT LIGHTS REMOVED

105	1000 Lumen	@	$17.00	=	$1,785.00 per yr
4	4000 Lumen	@	$42.00	=	$ 168.00 per yr
1	2500 Lumen	@	$31.00	=	$ 31.00 per yr

MERCURY VAPOR LIGHTS INSTALLED

119	4000 Lumen	@	$31.60	=	$3,760.40 per yr
3	1000 Watt Floodlight	@	$156.00	=	$ 468.00 per yr

Total	$4,228.40
Less Removals	$1,984.00
	$2,244.40
Less Rate Adjustment	300.00
Net Increase	$1,944.40

With the installation of the above lights as recommended by the Street Lighting Committee, 72 percent of the street lights in the Town of West Bridgewater will be modernized.

Respectfully submitted,

John B. Sillars, Chairman
Donald H. Seabloom
John F. Daly
John F. Gallagher
Raymond L. Silva

REPORT of the HOWARD SCHOOL BUILDING COMMITTEE

The Howard School Building Committee, as directed by the voters of West Bridgewater, has been involved in the development of a school building which will best serve the educational needs of this community.

Several proposals were considered jointly with the school committee and school administrators and studies were made of the suggested plans and their effect upon the entire school system.

It was decided that only the newest classroom building could be utilized with safety and economy in mind. The other two buildings, Packard and Drury, are being recommended for demolition.

Operating within the budget allowed by the previous town meeting of March, 1971, the Howard School Building Committee has retained as architect, Everett W. Erickson of No. Easton, Mass. The tentative plan was presented to the architect and included, after much study, renovations and additions that were acceptable to the School Building Assistance Bureau and that were required by other agencies such as Board of Health, Public Safety and Environmental Protection.

The proposed building would include the following in the existent structure with renovations: Nine acceptable classrooms, library, dining room, kitchen, gymnasium, administrative areas and increased toilet facilities. It would include also in a new addition, four classrooms, a shop, storagerooms, shower and locker rooms, and toilet facilities as necessary in that area.

Other aspects of the building considered and included in the proposal are heating, lighting, fire protections, sewerage filtration system and furnishings.

As described, the building would meet the needs of the sixth and seventh grades, separating the former from the Rose L. MacDonald School and the latter from its present location within the Junior-Senior High School.

The adjustments within the school system would provide space for the State-mandated kindergarten and would alleviate space restrictions existent in other areas.

By reaching agreement with the School Building Assistance Bureau, the present plan being presented to the voters at the next annual town meeting is acceptable to the State for reimbursement of sixty-five percent of the total cost, including bond interest.

If accepted by the voters, this educational plant would be available for occupancy in September, 1974.

Respectfully submitted,

Warren E. Turner, Chairman
Sherwood W. Jackson, Clerk
Stanley O. Carlson
John S. Pettinelli
George E. Richardson

MOSQUITO CONTROL

To: Board of Selectmen, Town Hall, West Bridgewater, Mass.

Gentlemen:

The Plymouth County Mosquito Control was established under Section V-A, Chapter 252 of the General Laws enacted July 15, 1957. Chapters 112 & 315, Acts of 1931, gives authority to the State Reclamation Board for direction and supervision of mosquito control works. All control projects receive direction from the executive office of Environmental Affairs. This project's aim was to stop encephalitis as directed by the Communicable Diseases Division of State Department of Public Health. From 1955 to 1957 there was a total of 55 victims, including 34 fatalities. Since 1957 there have been only 13 confirmed cases of encephalitis, these in the years of 1970 and 1971. Additionally, the project was to improve conditions of inadequate drainage caused by clogged and polluted waterways.

Whereas mosquitoes do not respect town boundaries, and rivers and streams do not terminate on town lines, the advantages of an organized mosquito control project are many. The following is a report of the total work accomplished in the 18 towns and one city covered by this project: aerial spray 5,044 acres, ground spray 18,221 gallons, catch basins 33,645, hand clearing of streams 124,004 feet, new ditches and maintenance (power equipment) 30,825 feet, total man hours, 10,730.

The assistance and cooperation of the various town departments continues to be a valuable aid.

Respectfully submitted,

Alan C. Bailey
Superintendent

HIGHWAY DEPARTMENT

To the Honorable Board of Selectmen:

I hereby submit my report for the Highway Department for the year 1972.

DRAINAGE

The highway department installed forty (40) feet of twelve (12) inch drainage pipe on Forest Street, with one (1) manhole and one (1) catch basin. On Prospect Street we installed two hundred (200) feet of twelve (12) inch drainage pipe with two (2) catch basins. On East Center Street under Chapter 90 we installed one thousand one hundred (1100) linear feet of twelve (12) inch reinforced concrete pipe, four hundred twelve (412) linear feet of fifteen (15) inch reinforced concrete pipe, eight (8) linear feet of twenty-four (24) inch reinforced concrete pipe. With the drainage pipe we also installed seventeen (17) catch basins and six (6) manholes which completed the full drainage system on East Center Street.

RESURFACING TYPE I

The following streets were resurfaced:

River Street for a distance of two thousand six hundred ninety-five (2,695) feet with a 2 1/2-inch layer of Type I bituminous concrete.

Buttonwood Avenue for a distance of three hundred (300) feet.

Francis Avenue for a distance of nine hundred twelve (912) feet. We also resurfaced Crescent Street for a distance of seven hundred fifty (750) feet.

In addition to resurfacing streets we installed a cape cod berm on Forest Street for a distance of two hundred thirty (230) feet. A cape cod berm on Crescent Street for a distance of two thousand three hundred fifty (2,350) feet. A cape cod berm on Maolis Avenue for a distance of two hundred fifty-five (255) feet and also Plain Street for a distance of two hundred (200) feet.

CHAPTER 90 EAST CENTER STREET

This year the department excavated the remainder of East Center Street reconstruction project, removing two thousand one hundred (2,100) cubic yards of excavated material. We removed six trees from the roadside. We hauled and placed one thousand eight hundred (1,800) cubic yards of gravel borrow. We also installed two (2) large culverts and concrete headwalls. This was graded and compacted for a total of four thousand two hundred (4,200) square yards. We hauled three thousand (3,000) cubic yards of fill for the shoulders of East Center Street and graded same. When this phase of the work was completed we placed a two (2) inch layer of Class I Bituminous concrete base for a distance of one thousand five hundred (1,500) feet and a width of twenty-eight (28) feet. This coming spring we will place a two (2) inch layer of Class I Bituminous concrete binder and a two (2) inch layer of Class I Bituminous concrete top material; this will complete the Chapter 90 construction work on East Center Street.

WEST BRIDGEWATER SANITARY LANDFILL

The department has progressed very well with the town's sanitary land-fill operation. However we have no more material available at the landfill site nor do we have any gravel pits in the town from which we can haul fill for the landfill area. This necessitates that from now on we will be forced to purchase fill to maintain the sanitary landfill. Under the present methods being used the landfill area will last the town for another ten years. We continue to receive much praise on the condition of the landfill area. We would like to thank the people of the Town of West Bridgewater for their co-operation, also the high school conservation group for their help through their recycling project at the landfill area.

MAINTENANCE

The highway department was kept exceptionally busy this past year due to the extreme amount of rainfall, which caused much flooding of catch basins, drains and culverts throughout the town. We were able to keep up with most of our maintenance work taking care of street signs, traffic signs, sweeping sand from intersections, streets and sidewalks. Also repairing and painting of guard rails and guard posts. The roadsides were mowed three times during the summer as the weather prevented us from mowing any more. Roadsides were picked up of paper, cans and other trash several times during the past year. Traffic lines were repainted along with school signs, railroad crossings and crosswalks. The department had a real chore trying to keep up with the patching and repairing of pot holes and trenches throughout the town.

SNOW

The highway department has also strived to give the residents of the Town of West Bridgewater the best possible job we could on keeping their roads free of snow and ice. Many nights we had to go out sanding because of freezing rain and thawing and freezing conditions. We only had to plow for five snowstorms during the past winter, but the freezing rain and ice storms kept the department very busy.

At this time I want to thank the Board of Selectmen for their co-operation and support received by this department during the past year.

I would also like to commend the men of the Highway Department for the excellent job they have so willingly done.

Respectfully submitted,

Irving G. Sylvester
Highway Superintendent

POLICE DEPARTMENT

To the Honorable Board of Selectmen:

I herewith submit the Annual Report of the West Bridgewater Police Department for the year 1972.

Complaints	1,845
Investigations	4,125
B & E Larceny	176
Larceny by Check	46
Attempted B & E	5

			Male	Female	Juvenile
ARRESTS:	Physical	100	78	3	19
	By Summons	397	325	58	14
	Total	497	403	61	33

The following is a list of the charges for which the above Arrests were made.

Assault and Battery	2
Assault with a Dangerous Weapon	1
Being Present Where a Narcotic was Found	8
Breaking and Entering in the Night Time	10
Concealing a Motor Vehicle Bought on Conditional Sale	1
Drunkenness	53
Disorderly Person	7
Disposal of Rubbish on Highway	2
Disturbance	9
Illegal Possession of a Dangerous Weapon	3
Illegal Sale of a Controlled Substance	4
Illegal Transportation of Alcohol	14
Larceny (Less than $100)	21
Larceny (More than $100)	7
Larceny of a Motor Vehicle	4
Malicious Injury to a Building	1
Malicious Injury to Personal Property	7
Possession of Burglarious Tools	1
Possession of a Controlled Substance	4
Possession of a Narcotic Drug	5
Refusing to Give Name to a Police Officer	1
Unlawful Discharge of a Firearm	1
Uttering	1

MOTOR VEHICLE VIOLATIONS

Allowing an Improper Person to Operate a Motor Vehicle	1
Failed to Obey a Mechanical Signal	10
Failed to Slow for an Intersection	8
Failed to Keep to the Right of the Roadway	34
Failed to Stop for School Bus	27

Failed to Stop on Signal of a Police Officer	5
Failed to Stop for Stop Sign	24
Failed to Use Care in Starting	1
Improper Operation of a Motor Vehicle	2
Leaving Scene After Causing Property Damage	2
Operating Motor Vehicle with Defective Equipment	5
Operating after Revocation of License	3
Operating after Suspension of License	5
Operating Motor Vehicle with Excessive Noise	3
Operating Motor Vehicle with Excessive Smoke	3
Operating Motor Vehicle without Plates	1
Operating Motorcycle Not Wearing Head Gear	1
Operating a Motor Vehicle Not Being Licensed	15
Operating So as to Endanger	27
Operating Recklessly	2
Operating Under the Influence of Liquor	17
Operating an Uninsured Motor Vehicle	9
Operating an Unregistered Motor Vehicle	10
Operating Without Authority	12
Operating Without License in Possession	20
Operating Without Registration in Possession	22
Operating Without a Valid Inspection Sticker	51
Operating Without Lights	10
Racing	1
Refusing to Produce License and Registration	1
Speeding	209

MISCELLANEOUS

Times in District Court (Man Hours, 1096)	
Times in Superior Court (Man Hours, 135)	
Times at Grand Jury (Man Hours, 26)	
Buildings Found Open	231
Street Lights Reported Out	42
Summons Served for Other Departments	84
Summons Served for This Department	127
Fires Reported	12
Fires Covered	33
Road Hazards Reported	22
Emergency Messages Delivered	8
Other Messages Delivered	48
Assistance to Other Departments	69
Out-of-Town Assistance	41
Assistance to Disabled Motorists	52
Stolen Cars Reported	8
Stolen Cars Recovered	14
Commitments to State Hospital	8
Emergencies	173
Alarms	545
Dogs Killed or Injured (Referred to Dog Officer)	62
Stolen Property Recovered	$33,791.97
Missing Dogs	41

Stray Dogs	7
House Checks	585
Armed Robbery Reported	2
Rape	1
Persons Not in Accidents to Hospital	152
Unexpected Deaths	7
Telephone Calls Received	21,227
Total Mileage on Cruisers – January 1 - December 31, 1972	124,839

TRAFFIC REPORT

Accidents	308
Fatal	0
Persons Injured	99
Property Damage	209
Hit and Run	4
Auto Violations to Court	467
Warnings to Registry	481
Motor Vehicle Arrests	67

CAR DEALER LICENSES

Class I	108
Class II	765
Class III	90

As each year passes there are more demands made upon the Police Department, increasing the work of the Department. As you will note in the statistics of this report some phases of our work show a slight decrease but in the majority of our work there is a definite increase.

Traffic is still one of the largest problems. One phase of the problem is the investigation of accidents which show an increase from 277 in 1971 to 308 in 1972.

In an effort to cope with this problem Radar is being used extensively within the community. The Safety Car is used quite frequently in this phase to great advantage, thus allowing our Cruisers to be available for other Police duties.

This year Howard R. Anderson was made a Permanent Sergeant. In my request to the Board of Selectmen I am asking for another Sergeant. Presently there are seven (7) shifts that are not covered by a ranking Officer. I feel it necessary that an Officer of rank should be in charge of each shift. The appointment of another Sergeant would leave two (2) shifts a week without a ranking Officer.

This year completed the training of five (5) Officers at the State Police Academy in Framingham. All of these men, I am proud to say, received averages in the 90's; one Officer in particular received the highest mark in his class as well as in the history of the Academy. It was with the assistance of the townspeople that it was possible for these men to attend the Academy which I believe is the best Training Academy within Massachusetts. The men who attended were Jimmy C. Ames; Paul L. Lamoureux, Walter L. Thayer, Jr., Kevin Johnson and Scott E. Lovell. I have plans this year to send other men to the Academy.

At my request there are two (2) Articles in the Town Warrant. The first being the acceptance of Chapter 41, Section 97A of the General Laws. This gives the Chief of Police control of the Police Department. Whereas, the Chief is responsible for the operation of the Police Department I believe he should have the authority to exercise his responsibility.

The second Article is for the acceptance of Chapter 90, Section 20C and D of the General Laws, which deals with Parking Regulations within the Community. If accepted, the Police Department will be able to enforce all parking regulations, with the assistance of the District Court.

I am asking consideration in the near future to have a committee appointed to look into the feasibility of constructing a new Police Station. Our present quarters are small and we do not have enough room to carry out our many duties. Out of the four (4) rooms we have at present there are only two full size rooms, one the front business office and the second used for my office.

A new item appears in our annual report under House Checks. You will note that the Officers made 585 checks of homes while people were away for different periods of time. I earnestly request that persons going away from their home for a vacation or an extended period of time notify the Police Department. Police checks of the homes have minimized the House Breaks.

As in the past, I am asking the cooperation of all citizens; if you see or hear of a crime taking place, please call the Police Department immediately.

In closing I would like to thank the Board of Selectmen and all other Departments within the Town government for their continued support and cooperation. To the men of the Department, I wish to express my appreciation for a job well done.

Respectfully submitted,

Ervin G. Lothrop
Chief

TOWN FOREST COMMITTEE

The original concept of a Town Forest was patterned after the communal forests of most European countries. The basic theories were to return idle land to a state of productivity and provide a cash income to the town through periodic sales of forestry products.

In recent years, however, the cash income benefit of a town forest has become of minor importance – the town forest of today serves the community in a multitude of ways. Its intangible assets far outweigh the monetary values that were so important a quarter of a century ago.

The West Bridgewater Town Forest serves as a watershed, thus helping to insure continuing supplies of adequate water for human and industrial needs. It also meets the needs of local residents from a recreational and educational standpoint. This committee welcomes the use of the Forest by Cub, Boy and Girl Scouts, school children or civic organizations for outdoor classrooms for natural resource studies.

The Forestry and Parks Department manage the Forest and has sprayed for Poison Ivy, trimmed deadwood from the trees and opened fire lanes. It has also provided shelter for wildlife there.

Respectfully submitted

Thomas B. MacQuinn
Antone Sousa
Richard E. Norris

Town Forest Committee

WATER DEPARTMENT

To the Honorable Board of Selectmen:

We, the Water Commissioners and Superintendent of the Water Department of the Town of West Bridgewater, respectfully submit our annual report for the year ending December 31, 1972.

During the year, a total of 184,145,338 gallons of water were pumped. The greatest amount of any one day was 1,391,920 gallons on August 14. The largest month was August with 22,409,368 gallons pumped.

With 184,145,338 gallons pumped, plus 746,039 gallons of water we bought from Easton, this gave us a total of 184,891,377 gallons consumed. This makes a daily average of 506,551 gallons, a weekly average of 3,555,603 gallons, and a monthly average of 15,407,615 gallons. We recorded a rainfall at Cyr St. station of 51.2 inches.

A total of 53 new services were installed to make a total of 1788 services, and there were 26 services renewed. There were 7,040 feet of 12" main, 1,547 feet of 8" main, 392 feet of 6" main, and 16 new hydrants joined to the system. We sealed and tagged 136 meters. There were 114 calls for meter removal and installations, 425 miscellaneous calls and 61 repair calls made.

We had 7 emergency house leaks, 28 emergency main leaks, 25 service line leaks, 29 meter and tailpiece leaks, 2 frozen services, 47 inside installations, 12 hydrants repaired, 3 hydrants hit by automobiles which had to be replaced. Grass around hydrants was cut in summer, snow removed in winter. All hydrants were checked and rechecked prior to cold weather, and staked out for protection so that they would not be hit by snow plows, and in case of fire, could be located in the snow by the Fire Department. Station maintenance was carried out every day, after every storm, and after all power failures. We had 5 power failures, 7 control failures, and made 23 equipment repairs during the year. There were 28 emergency calls for pumping out cellars. 11 swimming pools were filled when possible. There were 709 hours of overtime spent on emergency calls and maintenance.

There were 38 analyses of our Town drinking water madeduring the year by the Massachusetts Department of Public Health for bacterial elements. All reports were most satisfactory, showing it to be of highly acceptable quality and free from bacterial elements.

For the year 1972, our pumping and our consumption has increased. This is accounted for by the number of new services, the number of pools, and the increased use of water.

In the year 1972 we have taken great strides forward in bringing to you a better water system. The laying of the 12" pipe through the river and connecting it with the 12" main on So. Main St. has increased the flows and fire protection in that area. By laying a 12" main on So. Elm and Pleasant St. we have eliminated the 4" and 2" mains that gave poor household needs and fire protection.

The biggest improvement was the construction of the new 5-million gallon tank on No. Elm St. which was furnished August 9. It took 134 1/2 hours to fill it, and on August 28, we opened the gate and turned it into the system. With the new tank it gives us water storage for fires, peak demands, protection during power failures, pump failures or control failures.

Although we have made great strides this year we still can not relax. We have many old meters that we cannot get parts for; these must be replaced. We must continue to search for additional water supplies and plan for more wells. We must also improve our quality of water. At present, we are having a manganese problem at No. 3 well which we feel must be corrected now before we have serious troubles in our well and system. Our old problems are still with us, acquiring water of good quality and quantity, of replacing inadequate size of mains in some sections, and bringing sufficient water to other areas.

As most homeowners know from the water in their cellars, the ground water table is high and our wells also are in good shape.

We have been in contact with the American, New England, Massachusetts, and Plymouth Water Works Associations and the Superintendent and his associate have closely followed and attended the round table discussions and school sessions. We were also fortunate to send 2 men, Amos Chaves and Peter Morrison, to a 10-week course at Barnstable College set up by the New England Water Works Association that strive for safer and better water, also to help departments in future planning for a better system for your protection and future service.

As we come to the close of a very successful year of service, we wish to thank Mr. & Mrs. C. Edward Boynton, Mr. & Mrs. Royal Snell, for putting up with all the inconvenience and the loan of their land to construct our tank. To all others who were inconvenienced by the construction of the tank and the laying of water mains, we know it was very trying at times.

We wish to thank all of our customers for expressing their faith in us, we wish to thank our own personnel, all other Town Departments and personnel who so diligently did their part in making it a success. We sincerely hope as we enter another year of service, we will be privileged to continue serving you to the best of our ability.

Respectfully submitted,

Edward G. Asack, Chairman
John W. Noyes, Clerk
Paul S. Lamoureux, Assoc. Member
William E. Nickerson, Supt.

FIRE DEPARTMENT

To the Honorable Board of Selectmen:

I herewith submit my annual report, as Chief of the Fire Department, of the Town of West Bridgewater for the year 1972.

PERSONNEL

The personnel of the Department is as follows: Chief, Deputy Chief, one (1) Captain, four (4) Lieutenants and thirty (30) Firefighters.

The Captain heads the Bureau of Fire Prevention and also is in charge of First Aid Training. The Deputy Chief and a Lieutenant are assigned as Training Officers in charge of the Drill program. Five (5) men are appointed as Forest Fire Wardens as required by law. One (1) Firefighter is serving as Fire Alarm Technician and Electrician. Two (2) Protestant Chaplains and one (1) Catholic Chaplain.

APPARATUS

Engine No. 1: 1952 Seagrave 750 GPM Pumper; Engine No. 2: 1959 Seagrave-Chevrolet, 750 GPM Pumper; Combination No. 1: 1968 Pierre-Thibault W-500 Dodge (4-wheel drive) 500 GPM Auxiliary Pump; Combination No. 2: 1945 Chevrolet 500 GPM (front mounted pump); Squad No. 1: 1967 Ford (4-wheel drive); Ladder No. 1: 1944 Pirsch 65' Aerial Ladder; Rescue No. 1: 1962 Ford; one (1) boat and outboard motor (for water rescue).

The Chief's Car, a 1973 model Pontiac Station Wagon, supplied as a "Courtesy Car" by the Griffin Buick-Pontiac Company of Bridgewater, Massachusetts.

STATISTICAL REPORT OF FIRE CALLS

During 1972 the Fire Department responded to a total of two hundred and twenty-four (224) calls as listed:

Still Alarms	135	Miscellaneous	66
Automobile	29	Mobile Home	1
Short Circuit	5	School	2
Industrial Building	4	Brush	5
Dump	2	Woods	5
Oil Burner	7	Truck	8
Sprinkler	1	Barn	1
Washing Machine	2	False Alarm	6
Grass	5	Chimney	1
House	8	Aid to the Police	13
Overheated Stove	2	Clothes Dryer	1
Rubbish	3	Aid to Other Towns	14
Resuscitator	3	Aid from Other Towns	9
TV	3	Bomb Scare	2
Investigations	23	Oil Burner Inspections	43
Permits	231		

In the performance of these duties the vehicles travelled a total of 11,455 miles. Pumps were operated for a total of 42 hours. Hose laid, 3650' of 2 1/2"; 1800' of 1 1/2"; 8680' of 1 1/8"; 200' of Booster. A total of 460' of Ladders were raised.

INSPECTIONS

Inspections as required by Law of Schools, Public Buildings and specified business establishments have been made regularly. Forty-three (43) inspections were made of new or replacement oil burners. Fire Drills at all schools have been observed.

FIRE DEPARTMENT TRAINING PROGRAM – 1972

Deputy Chief Frank X. Burque, Training Officer
Lieutenant Stuart M. Keith, Training Officer

During 1972 the West Bridgewater Fire Department conducted thirty-four (34) regular training sessions with an average attendance of sixteen (16) men. These training sessions were held each Monday night with the exception of the first Monday of the month and holidays.

Routine subject matter included:

1. Pump operation and theory
2. Hose evolutions
3. Aerial and ground ladder operations
4. First Aid
5. Forcible entry and rescue in structures and motor vehicles
6. Use of specialized tools and equipment.

Special subject matter included:

1. Flammable liquid fires
2. Procedures for handling natural gas incidents
3. Apartment house complex and high rise fire operations

4. Cardio pulmonary resuscitation (CPR) recertification
5. Pre-fire planning.

Several of the special subjects were given as part of a joint drill program attended by members of the Fire Departments from Brockton, Bridgewater, East Bridgewater and Easton. This type of drill, because of the mutual aid operations between the communities is invaluable, since it gives all of the Departments the opportunity to become familiar with the operations of their neighbors. In so doing, all are better prepared to give assistance in major incidents.

In addition to the thirty-four (34) Monday night training sessions there were seven (7) highly specialized training presentations attended by an average of eleven (11) men. These sessions concentrated on the certification of new firefighters in cardio pulmonary resuscitation (CPR) and also presented an intensive course in emergency care and transportation of the sick and injured. These sessions were conducted and presented by members of the medical profession.

The West Bridgewater Fire Department is indebted to these medical instructors and also to Deputy Chief Morton Shurtleff of the Brockton Fire Department and to the Brockton-Taunton Gas Company for their assistance and cooperation.

In an effort to increase the knowledge and ability of the training officers of the Department, both Training Officers plus several other Department Officers are members of the Massachusetts Institute of Fire Department Instructors. The training officers attend, at their own expense and on their own time, as many of the monthly meetings as is possible. The knowledge gained here is used in the normal department training sessions.

The men of the Department are to be congratulated for their willingness to regularly attend the training sessions. In so doing they are better prepared to protect the Town and themselves in a time of emergency.

FIRE PREVENTION PROGRAM

Captain William E. Gibson, Jr.
Fire Prevention Bureau

The activity of the Fire Prevention Bureau encompasses widely diversified efforts. Inspections, Investigations, Correction of Complaints, Investigation of Fires, Fire Safety Education and effective Public Relations.

All retail, wholesale and warehouse structures in the Town have to be inspected during the year to ascertain compliance with applicable fire prevention practices and compliance with the Fire Prevention Regulations.

Investigations were made at all fires and in those instances where additional information was considered necessary evidence and material were submitted to the Department of Public Safety, Fire Marshal's Office for laboratory analysis and report.

In the area of Fire Safety Education, the cooperation of the School Department and the healthy attitude and interest of the students, particularly at the grade school level has been most satisfactory and rewarding. The participation of the upper grades is recognized by the Student Government Day observance. A High School senior, David Anderson, acted as Fire Chief for the day. A number of lectures were presented to several interested local civic groups.

On notice from the State Fire Marshal's Office, surveys were made during the year to check retail outlets exposing improperly labelled or dangerous commodities for sale. Some such products were located and in all instances full and complete cooperation was obtained. The practice of past years in treating Holiday and Christmas decorations was discontinued at the Station in compliance with a directive from the State Fire Marshal's Office.

In spite of a well ordered and reasonably regulated growth of residential housing, commercial and mercantile building in the town, it is imperative that a protective Building Code be adopted as soon as possible.

Nearby cities and towns have encountered serious problems in recently constructed High Rise, Multiple occupancy apartment housing and large area or multi-story commercial structures. It goes without argument that these valuable additions to the tax base can be made fire safe, if adequate and available safeguards are incorporated in the construction. However, this can only be accomplished by provisions and regulations of a proper Building Code.

The following report has been composed on an AVERAGE day. In the United States today, thirty (30) persons will die as a result of Fire. Fifty-five hundred (5500) to six thousand (6000) alarms will be responded to by Fire Departments. Two and one-half million dollars worth of property will be destroyed.

THESE STAGGERING LOSSES ARE PREVENTABLE.

REQUESTS AND RECOMMENDATIONS

In the regular budget I have requested funds to purchase eight (8) new Self-Contained Breathing units in the amount of twenty-four hundred dollars ($2400). This equipment is required by new legislation. Also the sum of eight hundred and seventy-five dollars ($875) for five (5) new tone Alert radios. I have also requested the sum of one hundred dollars ($100) for a new adding machine.

I have also presented two (2) Articles for the Town Warrant.

A. To see if the Town will take action to replace the standby Generator at the Fire/Police Station with a new Generator to replace the old unit, for which replacement and repair parts are not available. The sum requested–$7000.
B. To see if the Town will take action to employ two (2) permanent, full time firefighters. Sum requested–$16,000.

For the cooperation and support of the Board of Selectmen, my Officers and men and all others, for their interest in the affairs of the Fire Department, my sincere thanks.

Respectfully submitted,

Edwin T. Gibson, Chief
West Bridgewater Fire Department

REPORT of the OLD COLONY PLANNING COUNCIL

To the Residents of the Town of West Bridgewater

For a general understanding of the Old Colony Planning Council, a brief summary of its organization and function is given prefacing the report of its major activities during the year 1972.

Organization of the Council

The Old Colony Planning Council (OCPC) was formed in 1967, under the provisions of Chapter 332 of the General Laws of the Commonwealth by nine founding communities. The original charter communities were Abington, Avon, Bridgewater, Brockton, East Bridgewater, Easton, Hanson, West Bridgewater and Whitman.

The OCPC grew out of a mutual interest in a regional approach to socio-economic planning. All of the communities within the region as initially designed had an orientation to the urban core of Brockton and collectively were considered as being effective for planning purposes. In March, 1969, the OCPC voted to expand the district boundaries to include Pembroke as a member community. Since its inception, the population of the region continued to grow. The 1970 census figures indicate a total population of 177,554 with an area of 168.3 square miles.

The Council is composed of one delegate and one alternate from each town, appointed for a three-year term by a concurrent vote of the Selectmen and the Planning Board of that municipality. Brockton's delegate and alternate are appointed by the mayor. The alternate delegate is eligible to assume the duties and privileges of the regular member in his absence. Every member community, regardless of its size, is entitled to only one vote.

For the administration of the Council, a staff is maintained consisting of an Executive Director, Administrative Assistant, two Planners and a part-time clerk typist. The office of the OCPC is located at 232 Main Street, Brockton, Massachusetts.

To finance the Council's operations, each member municipality is assessed on a per capita basis of 20¢ according to the latest national or state census. In addition to this income, federal funds in the form of grants are obtained to conduct research studies, (in-house or by contract with consultants) related to regional planning.

Council Function

The function of OCPC is to prepare and implement comprehensive regional development plans, offer solutions to the physical, social and economic problems of the Region and guide its growth and development in an orderly and efficient manner. The preparation of such a regional development plan involves studies of land use, economic conditions, transportation systems, public utilities, recreation, open space and various other social facilities and services. Plans and recommendations prepared by the Council form the basis of a regional master plan and are advisory only.

The Council coordinates plans and programs with other agencies and organizations ranging from the Federal Government to local citizen groups; it provides a data bank for local planning agencies and governmental organizations together with advice and

technical assistance. An important responsibility of the agency is to review applications for Federal funds for a variety of projects. According to the provisions of OMB Circular A-95 and Section 204 of the U.S. Demonstration Cities and Metropolitan Development Act of 1966, Federal agencies require such review by the local regional planning agency before federal funds are extended.

1972 Planning Activities

During 1972, the Council held 12 regular monthly meetings, each in a member town within the Old Colony Planning Council area. This past year, the Town of West Bridgewater's share of the cost of operating the Old Colony Planning Council was $1,430.40, based on a cost of 20¢ per capita.

In 1972, the Old Colony Planning Council expanded its professional staff, moved to new quarters and completed several important elements of the regional plan. The first phase of a two-part Economic Base Study was completed and copies of the report distributed to local officials. The Regional Economic Base Study and Development Program contains a listing of the region's assets, liabilities and obstacles as well as some initial recommendations. Phase II of the study will identify existing and potential growth industries in the area and final recommendations. The second phase of the Economic Base program is expected to be completed by next year.

The Council also prepared a "Future Planning Guide" in 1972 to assist and guide the many public and private decisions that influence the development of land and to direct growth and development within the Old Colony area. The "Guide" contains an inventory and map of the existing use of land in the area; a description of the area's physical features and how they influence development; an analysis of population trends and projections; and, a Future Land Use Plan.

A report on the regional housing market was also published by the Council during 1972. The housing report contains information on the regional housing market demand, housing supply and alternative public actions that might be used to provide a wide range of choice in housing for the area.

In 1972, the Council identified storm water drainage and flooding problems in the region's communities and pointed out the importance of developing a regional plan for surface water drainage.

An Open Space Plan was completed and adopted by the Council during 1972. The plan which identifies areas that should be acquired for recreation and open space throughout the region was submitted to the federal government for Open Space certification. Federal Open Space certification is required to enable local communities to become eligible for federal recreation and open space funding.

Recognition of the importance of the regional approach to planning problems, which up until now have been considered as mainly of local concern, is gaining support throughout the Old Colony Planning Region. The Council gratefully acknowledges the generous cooperation and assistance received from many government agencies, public and private institutions and individuals. These relationships should make for an increasingly effective regional planning program for the future.

DOG OFFICER

To: The Honorable Board of Selectmen
and Citizens of West Bridgewater:

I respectfully submit the report of the Dog Officer for the period August through December 1972, having assumed these duties following the unfortunate death of Edward Kenneally.

Dogs reported missing	12
Injured or killed on highways	19
Reported dog bites	14
Incidents or cases requiring attention	95
Animals or fowl killed	9
Strays picked up and given new homes	27

I would like to express my appreciation for the cooperation shown me by the Police Department and fellow residents of West Bridgewater.

To assist in locating and returning lost dogs it would be appreciated if dog owners would insure that dog licenses be securely attached at all times.

Respectfully submitted,

David J. Tanner
Dog Officer

OFFICE of the PLUMBING INSPECTOR

I hereby respectfully submit my annual report as Inspector of Plumbing for the year 1972.

There were 113 plumbing applications filed for plumbing permits for the year.

There were 166 plumbing inspections made in the following types of buildings.

New dwellings	44
Commercial buildings	14
Public buildings	2
Remodeling work in old dwellings	22
Water heater installations	33

The Massachusetts State Plumbing Code is used as a basis for all plumbing installations.

At this time I would like to thank the Board of Health and the people of the town for their cooperation.

Respectfully submitted,

Wallace Engstrom
Inspector of Plumbing

INSPECTOR OF WIRES

To: Honorable Board of Selectmen
Town of West Bridgewater, Mass.

I hereby respectfully submit my annual report as the Inspector of Wires for the year of 1972.

Edison Permits	205	Add Outlets	42
Services	118	Reinspections	11
Meters	50	Not Accepted	6
Rough Wires	83	Signs	3
Construction Services	13	Miscellaneous	43
Electric Dryers	30	Trailers	24
Electric Ranges	40	Fire Calls	2
Electric Water Heaters	32	Finals	20
Oil Burners	8		

The latest edition of the Massachusetts State Electrical Code was used as a basis for all inspections with no special rules applied.

I wish to thank the Honorable Board of Selectmen, the Townspeople, the Town Clerk's Office and my Co-workers for all the co-operation they afforded this office.

Respectfully submitted,

Albert M. Greiner
Inspector of Wires

INSPECTOR of ANIMALS

To the Honorable Board of Selectmen:

I respectfully submit my Annual Report of the Inspector of Animals.

Number of Dairy Cows over two years	524	Number of Goats	2
Number of Dairy Heifers one to two years	82	Number of Sheep	13
Number of Dairy Heifer Calves under one yr.	20	Number of Swine	251
Number of Dairy Bulls	14	Number of Swine Herds	2
Number of Dairy Herds	13	Number of Ear Tag Inspections	2
Number of Beef Cattle	6	Number of Dog Bites	24
Number of Beef Herds	4	Raccoon bite	1
Number of Donkeys	2	Checked on Death of two Heifers	1
Number of Horses	98	Field Trips with Board of Health	3
Number of Ponies	24		

Respectfully submitted,

Leo E. Moroni
Inspector of Animals
Town of West Bridgewater

PLANNING BOARD

The Planning Board of the town of West Bridgewater, whose responsibilities are defined in Chapter 40A and 41 of the General Laws of Massachusetts, makes its report to the Annual Town Meeting.

Twenty-three regular meetings were held on the first and third Wednesdays of each month, excepting the first Wednesday of July. Four extraordinary sessions were held, three for Public Hearings and one for special discussions of the benefits of a Master Plan for the future.

At election time, Mr. Russell Robery did not run for reelection, ending many years of public service for which the Town of West Bridgewater is very grateful. Mr. Charles Johnson was elected to fill this 5-year term. Mr. William Turner, Jr. was elected to fill the remaining one year vacancy, created by the resignation of Mr. Walsh, in 1971. At the organizational meeting Mr. Ouderkirk was reelected Chairman and Mr. Johnson, clerk.

At present there are three active subdivisions, two approved subdivisions, where no building has taken place and one approved Industrial subdivision. The Timothy Drive Subdivision has been completed and necessary steps are being taken by your planning board for acceptance by the town.

Hartshorn Street, Goldie Road and Brewster Road are expected to be completed early in 1973.

In October the Soil Survey was delivered to the Town of West Bridgewater by the United States Department of Agriculture Soil Conservation Service. Copies have been given to the Conservation Commission and Zoning Bylaw Study Committee for their use. Any town department or committee may secure a copy from the board for their use.

One member from this board has been appointed to the Zoning Bylaw Study Committee by the Board of Selectmen. This committee has presented the Planning Board with several recommended changes in our present Bylaws and some of these articles will appear in the warrant for the Annual Town Meeting.

Your Planning Board wishes to thank all officials and departments for their aid and cooperation in 1972. Again this board would welcome any suggestions or guidance from public officials or interested citizens. We feel residential development of West Bridgewater has been at a reasonable pace and we would hope to maintain this standard in the future. It is hoped that the new Industrial Subdivision and other Industrial development in the town will help to establish more evenly distributed tax base for the future.

Respectfully submitted,

Merton H. Ouderkirk, Chairman
Charles H. Johnson, Clerk
Philip C. Tuck
Ronald P. Snell
William Turner, Jr.

BOARD OF ASSESSORS

Total Appropriations since 1971 Tax Rate was fixed:	$3,149,654.68
Amount Necessary to Satisfy Final Court Judgment	2,714.08
Other Amounts to be Raised	1,414.78
School Lunch Program	10,128.65
Free Public Library	2,682.00
Natural Resources, Self Help Program	2,250.00
School–Retroactive Salaries	13,764.14
County Tax	78,009.70
County Hospital Assessment	3,167.30
State Recreation Areas	13,915.58
State Audit of Municipal Accounts	6,492.32
Mosquito Control Projects	4,094.87
Elderly Retiree Program	161.29
Motor Vehicle Excise Tax Bills	686.25
State Assessment System	286.08
Air Pollution Control District	255.74
Old Colony Planning Council	1,430.40
Old Colony Planning Council 1971	24.67
Air Pollution Control District 1971	226.08
Overlay Current Year	145,100.74
Gross Amount to be Raised	$3,436,459.35
1972 Estimated Receipts as Certified by the Commissioner on Cherry Sheet Item 6	755,446.36
Motor Vehicle & Trailer Excise	168,625.56
Licenses	18,456.39
Fines	1,591.77
General Government	10,082.31
School (Local Receipts of School Committee)	18,652.71
Public Services Enterprise (Such as Water Dept.)	87,655.00
Interest on Taxes and Assessments	4,082.45
Farm Animal, Machinery and Equipment Excise	1,069.75
Over Estimate (Column 3 of Cherry Sheet)	10,872.46
Amounts Voted from Available Funds	147,333.26
Total Estimated Receipts	$1,223,868.02
NET AMOUNT TO BE RAISED BY TAXATION ON PROPERTY	$2,212,591.33
Value of Assessed Real Estate	
Land	$11,685,777.00
Buildings	32,402,500.00
Value of Personal Estate	
Stock in Trade	53,350.00
Machinery	73,150.00
All Other Tangible Personal Property	1,909,150.00
TOTAL VALUE OF ALL ASSESSED PROPERTY	$46,123,927.00

Valuation $46,123,927.00		
School 62% or $29.51		
General 38% or $18.09		
Tax Rate per Thousand		$ 47.60
School Expenses		
Salaries	$ 1,319,543.00	
	13,764.14	
General Expenses	304,676.00	
Southeastern Regional	37,820.00	
State Aid Vocational	2,635.00	
Athletic Fund Article 13	14,000.00	
Bonds and Interest	210,158.75	
Overlay	86,850.00	
Insurance Buildings, etc.	11,450.00	
Group Insurance	23,649.82	
Retirement Fund (Ply Cty)	7,446.65	
Legal Obligation	2,650.00	
Interest on Short Term Borrowing	7,800.00	
Howard School Property Committee	6,750.00	
Court Case (Brown)	682.08	
Total Expenses		$ 2,049,875.44
Refunds		
Transportation	$ 48,163.15	
Construction	53,471.45	
Vocational Education	10,690.00	
Regional School Aid	49,924.40	
Tuition & Trans.	18,652.71	
Chapter 70	472,035.29	
Special Education Program	29,811.00	
O/S School Trans.	1,605.66	
Total Refunds		$ 684,353.66
NET SCHOOL TO BE RAISED BY TAXATION		$ 1,365,521.78

Total Number of Dwellings	1,653
Total Number of Trailers	40
Trailers in Trailer Park	52
Number of Acres of Land Assessed	8,384.83

EXEMPTED PROPERTY

Real Estate

Old Bridgewater Historical Society	$ 65,000.00
Church Societies	602,800.00
Berwick Boys' Foundation	7,500.00
Town Hall Offices and Forestry Garage	170,000.00
Highway Garage and Lot	70,000.00
Fire and Police Station	155,000.00

Water Department	562,400.00
Library	133,000.00
Park Department	19,000.00
Cemeteries, Town Owned	2,000.00
Cemeteries, Privately Owned	41,050.00
Dump	3,100.00
Conservation Commission	19,145.00
All Other Town Owned Land	27,830.00
Commonwealth of Massachusetts	46,510.00
School Department	5,973,500.00
West Bridgewater Housing Authority	38,000.00
Total	$7,935,835.00

Personal Property

Old Bridgewater Historical Society	$ 15,000.00
Town of West Bridgewater	
Fire Department	75,000.00
Forestry and Moth Department	10,000.00
Highway Department	15,000.00
Library	20,000.00
Police Department	4,000.00
Sealer of Weights & Measures	1,000.00
School Department – Elementary	25,000.00
School Department – Jr. & Sr. High School	25,000.00
Town Hall & Offices	10,000.00
Water Department	600,000.00
Total	$ 800,000.00

The year 1972 was a busy year, indeed, for the Board of Assessors. It was the year of the implementation of the revaluation program done in 1971. Although many abatement requests were anticipated, far fewer were filed. We are pleased to be able to report that all abatement requests were handled by the Board, with no need to go into costly litigation.

There were errors made in the revaluation project; some were noticed and corrected prior to tax billing; others were corrected by abatement, and a few others still exist. The Board intends, to the best of its ability, to correct any and all errors that still exist. This may result in changes in value on some properties, either upward or downward, but all will be explained to any townspeople so affected.

Effective in 1972, the Board began attending State-sponsored educational programs. This was required by a new State law and is compulsory. This required still more time on the part of the Board members. This is a continuing program, with the classes being more advanced in context each semester. The Board feels this is very necessary as the job of Assessor is becoming more and more complex every year. It is even proposed, by the current legislature, that all Assessors become certified by State examination and that all desiring this elective position, be certified before they can become a candidate. The feeling is that there is a greater need for more professionalism in this office.

Also, there is the change in the fiscal year setup, to start on January 1, 1973. All department heads have set up an 18-month budget. This will cause a tax increase greater than might be anticipated for a one-year budget. This will be on a one-time basis only. There will be two tax billings in this 18-month period. There will be no further surveying of Town properties done until July 1, 1974. Therefore, it becomes more important to have the valuation of the Town property as accurate as possible as of January 1, 1973.

The Board proposes to keep the taxpayer better informed on policies of the Board, with regards to the reasons and methods of taxing certain types of improvements in properties. This will be accomplished by notices in our local newspaper. By this method, the Board hopes to be more responsive to the questions of the taxpayer.

A trained clerk has been employed to do many of the routine duties formerly done by the Assessors themselves.

Other areas being explored for the future include the possibility of a full-time salaried Assessor.

The Board wishes to extend its gratitude to the Townspeople for their co-operation in our endeavors of the past year. More explicitly, it wishes to publicly thank its former chairman, Austin C. Cole, for his untiring dedication and long hours spent in bringing the office to its current state of efficiency. May he and Mrs. Cole find many years of health and enjoyment in his retirement.

Respectfully submitted,

Irving W. Puffer, Chairman
Herbert A. Holmes, Clerk
Sherwood W. Jackson

COLLECTOR OF TAXES

I am submitting my report as Collector of Taxes.

It has been a pleasure to serve the people of West Bridgewater and I wish to express my appreciation for the cooperation received from the other Departments and especially the citizens of West Bridgewater.

	Outstanding 1/1/72	Committed 1972	Abated 1972	Refunds 1972	Collected 1972	Tax Title	Balance 12/31/72
1969 Motor Vehicles	191.68		14.58		147.40		29.70
1970 Motor Vehicles	4,828.45		612.31	9.90	1,025.28		3,200.76
1970 Personal Property	56.30				56.30		
1971 Motor Vehicles	20,561.47	39,875.95	14,620.49	2,657.04	42,416.93		6,057.04
1971 Farm Animal	84.00				84.00		
1971 Personal Property	1,692.60		310.00		1,382.60		
1971 Water Liens	667.76				611.76	56.00	
1971 Real Estate	81,266.75	12.40	198.40	313.08	68,164.10	13,229.73	
1972 Motor Vehicles		156,811.65	18,137.59	1,449.59	109,232.82		30,890.83
1972 Farm Animal		1,069.75			794.25		275.50
1972 Personal Property		96,896.94	666.40		94,935.82		1,294.72
1972 Water Lien		12,122.74			9,399.28	247.90	2,475.56
1972 Real Estate		2,115,694.39	80,371.91	11,845.29	1,905,391.22	12,714.20	129,062.35
1972 Water	11,368.43	89,297.60	56.10		77,030.88	12,122.74	11,456.31
					2,310,672.64		184,742.77
Interest Collected					3,789.15		
Charges Collected					812.54		
Trailer Park Excise					4,266.00		
TOTAL COLLECTIONS					$2,319,540.33		

Respectfully submitted,

Joseph F. McCann
Collector

BUILDING INSPECTOR

I hereby submit my annual report of Building Inspection permits of West Bridgewater. Permits were issued and inspections for construction as requested. The Building Inspector witnessed all percolation tests in 1972 for the Board of Health. New Dwellings and Industrial construction increased in numbers over the year 1972.

Residential	No. Permits	Estimated Cost
New Dwellings	50	$ 891,700.00
Additions and Repairs	38	111,725.00
Garages	7	16,700.00
Swimming Pools	30	58,333.00
Miscellaneous	21	28,559.00
Mobile Homes	5	
Commercial		
New Buildings	3	$ 180,000.00
Additions	8	51,850.00
Industrial		
New Buildings	3	$ 370,000.00
Additions	3	67,000.00
Demolitions	6	
Mobile Home Removal	1	
Total	175	$1,775,867.00

Fees for Building Permits – $7,000.23

Violations of Zoning and Building Bylaws	Action
Swimming Pool Violations	5–Corrected
Unlicensed Signs	4–Corrected
Construction Without Permits	4–Corrected
Court Appearances	2
Witnessed Percolation Tests for Board of Health	45

Respectfully submitted,

Ernest R. Peterson
Building Inspector

BOARD OF HEALTH

The Board of Health respectfully submits its Annual Report

During the year 1972, the Board of Health suffered a great loss in the death of Putnam Steele. Mr. Steele had served as registered Sanitarian and health consultant for the town for many years. The Board was fortunate in obtaining the services of Victor Oliveira, R.S. of Oliveira's Laboratory Service in Bridgewater. He will be in charge of the inspection of restaurants, schools and eating establishments. This will continue to be done quarterly and reports will be submitted including bacteria counts following the taking of swab tests.

Meetings were held the 1st and 3rd Wednesdays of each month. All items were discussed and any decisions that were made were recorded for public record and filed at the Town Hall.

This year, as usual, numerous complaints were received, some were unfounded and some were, in fact, problems. All were investigated and the necessary action taken where required.

Once again the public is reminded that communicable diseases and dog bites are reported to the local Board of Health who must by law submit the information to the State Department of Health.

During the year 1972, through the excellent cooperation of the Visiting Nurse Association, Dr. Calitri, School Physician; Myrtle Howard, School Nurse, and many others, the following clinics were held: Glaucoma, Diabetes and the Heaf Tubercular test, Rabies.

The Board has worked along with the Selectmen and Highway Department Superintendent to resolve any remaining violations the State has found at our Sanitary Landfill. It is essential that these violations be corrected in the coming year, the money for which will be requested at the Town Meeting.

One of the major problems encountered by the Board this past year was with the keeping of animals in residential areas. Along with the Animal Inspector, the Board handled many complaints and in some instances had to conduct hearings. While there are no zoning regulations in the town restricting the keeping of animals in residential areas, the Board has it in its powers to act if a health hazard exists.

Once again the Board wishes to extend its thanks to all those who assisted so ably throughout the past year.

Respectfully submitted,

James F. Purpura, Chairman
Ronald C. Broman
Patrick V. McDonough

BOARD OF APPEALS

To the Honorable Board of Selectmen:

We herewith submit the Annual Report of the Board of Appeals for the year 1972:

The Board held 9 meetings during the year and heard 25 appeals. Twenty appeals were granted, 3 were denied, 2 were given leave to withdraw during or after hearings.

Visits to sites of the Appeals were made by members of the Board at various times.

The Board wishes to thank the Town Clerk, Building Inspector and the Planning Board for helpful assistance during the year.

The Board lost a valued member during the year due to the death of Royal Snell.

John D. Pettinelli was appointed as an alternate member.

The following comprise the Appeal Board.

Julian E. Lucini, Chairman
H. Kingman Burrill, Clerk
Minot Edson
Harold F. Colby, Jr.
John H. Hamilton, Jr.

Alternate Members:
William E. Turner, Jr.
John D. Pettinelli

INDUSTRIAL DEVELOPMENT COMMISSION

As hopefully predicted in this Commission's report for 1971, that the year 1972 would show increased economic activity, such prediction was borne out. From all indications, 1973 will be a year of outstanding economic growth.

During 1972, building permits were issued for the new construction of, additions to, or the alterations of, commercial and industrial buildings in the amount of $668,850.00–an increase over the prior year. We would like to bring to your attention the new MacDonald Kitchens plant now nearing completion on Pleasant Street, a most attractive and desirable addition to the Town.

Your Commission is presently working with a client on locating in West Bridgewater, a facility which, if we are successful in locating here, will have a substantial economic effect on the Town.

Respectfully submitted,

ADVISORY COMMISSION
Freeman W. Bowden
Robert W. Bowman
Henry C. Bradford
Carl R. Bystrom
Charles K. Higgins

INDUSTRIAL DEVELOPMENT COMMISSION
Leon F. Beaulieu
Ronald F. Brodrick
George V. Hollertz, Jr.
Francis LeBaron, Jr.
Frank S. Miller

HOWARD PROPERTY COMMITTEE

To the Citizens of West Bridgewater:

1972 has been a year of some frustration for the committee, as no definitive plans have been submitted for voter action in regard to the future use of the Howard School complex; but maintenance costs continue, including high rates of insurance on "idle buildings", custodial services, minimum heating and safety lighting.

Numerous meetings have been held by the Property Committee including joint sessions with the Board of Selectmen, Howard School Building Committee, WB School Committee and representatives of Massasoit Community College. The latter, for the purpose of setting up a program to restore the property to a reasonable condition, comparable to when the facilities were leased under a contract drawn up by the Howard Board of Trustees. This contract concluded in mid-1972 and rental payments have been received in full; half to the Town and half to the Howard Fund. However, many projects believed to be the responsibility of Massasoit or the Regional Board of Community Colleges, have NOT been accomplished and these matters are still being pursued.

Late in the summer, Dr. John S. Musselman, president of Massasoit, requested the "loan" of classroom furniture (desks, long tables, stacking and tablet chairs) as new furniture had not arrived for the opening of the Brockton-based college. As no plans for local use had been finalized, permission was granted and to date (Dec. 30) the Howard School furnishings are still at Massasoit. It was reported that some of the new furniture had been received and the borrowed items should be returned in the near future.

On a positive note, Alton Eaton, agent-custodian for the Town, moved all furnishings from Packard Hall to Drury Hall with the aid of Highway Dept. men. These were itemized and School Supt. Donald A. Fisher notified of their availability for use in the West Bridgewater Public Schools.

A list was prepared by Supt. Fisher of approximately 200 articles, ranging from office desks, chairs, converter benches, rolling bookcases, files, mirrors, pictures, lab. materials, and assorted miscellaney, which could be used at the four public schools. Major portion were moved from Drury to the designated school during Christmas vacation. Earlier in the year, request had been approved to move the baby grand piano from Howard Hall to WBHS, on the condition that if, and when, a piano was needed at Howard, it would be returned.

A desk, two file cabinets and a rolling bookcase were approved to be taken to the WB Fire-Police Station; also a desk for secretarial use in the office of Supt. Fisher, Town Hall.

A traffic accident caused demolition of one of the brick and granite entrance pillars at Howard School, off Rte. 106. Insurance company (Continental Casualty) was notified with estimate of labor and material costs for replacement. This has not been settled to date.

At the request of the Board of Registrars, the November Presidential election was held in the Howard Hall gymnasium. Current plans call for the March Town Election at the same site.

Howard Property Committee has requested the Building Committee to insert articles in the warrant of the Annual Town Meeting, March, 1973, which would activate the needed new sewerage disposal system and also decide the "fate" of the two wooden buildings: Drury and Packard Halls.

This would lessen the cost of insurance, maintenance, heating and lighting and also enhance the appearance of the property in the center of Town. Sewerage system is a MUST, regardless of the ultimate use of the classroom building.

Please refer to the report of the Howard School Building Committee for proposed future plans.

Respectfully submitted,

Marjorie E. MacDonald, Chairman
Richard C. Hill
John H. Hamilton, Jr.
Howard Property Committee

VETERAN'S SERVICES

To the Board of Selectmen:

I assisted 46 cases in 1972 during my fourteenth year as your Veterans Agent. This is an increase of 11 from the previous year. Of the 46 cases, 18 were discontinued during the year.

There are presently 28 active cases on the rolls of which 21 are receiving assistance for ordinary living expenses, 1 is receiving assistance for a homemaker in the home and six are receiving assistance for major medical expenses only.

It is with pleasure that I report the sum of $12,211.52 was returned to the Town during 1972 as a result of a court action, two industrial accident settlements and the voiding of a real estate lien. Although half of this money is returned to the State the Town treasury benefits from the remaining half.

It is with regret, however, that I must conclude my duties as Veterans Agent on April 1 of this year. The steady increase in case loads has taxed my ability to handle these matters in the limited time available. I also feel that my office hours are not sufficient to meet the needs of our veterans. I have submitted my resignation to the Board of Selectmen, therefore.

I can say sincerely that, without exception, everyone in the Town government has been most helpful and cooperative over the years.

Respectfully submitted,

Roger H. Burrill
Veterans Agent

SOUTHEASTERN REGIONAL DISTRICT SCHOOL COMMITTEE

The Southeastern Regional School Committee members are Thomas W. Devine and Timothy S. Ryan, Brockton; Robert B. Ewing, East Bridgewater; Charles D. Anderson, Easton; Robert A. Girardin, Foxborough; Louis E. Tarsa, Jr., Mansfield; Charles W. McDonald, Norton; James J. Leonard, Sharon; Robert B. Snow, Stoughton; and Eugene Kostecki, West Bridgewater.

During the year, John H. Hamilton was replaced on the School Committee by Eugene Kostecki, Clement F. Beals was replaced by Thomas W. Devine, and Edward A. Raymond was replaced by Timothy S. Ryan.

Officers of the 1972-73 year are Robert A. Girardin, Chairman; Thomas W. Devine, Vice-Chairman; and Robert B. Ewing, Secretary.

One of the highlights in the District's history occurred in 1972 when the Southeastern Regional Technical Institute became accredited by the American Dental Association for the Dental Assisting program. This program is now recognized nationally as an accepted educational program.

Recognition of the value of vocational-technical education has become more apparent with the increase in student applications and with the school functioning at capacity. To satisfy the demand and to offer more opportunities for district students, satellite schools have been developed. Four unoccupied elementary schools have been donated to the district to use for satellite programs. The four towns contributing these unused schools are Easton, Foxborough, Sharon and Stoughton. The Building and Plant Maintenance program students have completely renovated the Tolman School in Stoughton and the High Street School in Sharon. The Tolman School, now housing the Health Services Assistant program, accommodates approximately 60 students. The High Street School is housing the newly introduced Building and Grounds Repair and Remodeling program, accommodating approximately 14 students. The other two schools are presently being renovated and remodeled by the Building and Plant Maintenance students.

The School Committee voted to authorize an addition to the present facilities subject to approval by member communities. The enrollment is anticipated to be increased by 400 students. Eight additional occupational offerings are planned for the addition.

The School District is a charter incorporator in the Southeastern Massachusetts Educational Council for Economic Growth. The members of this organization are striving to cooperate with each other in their various training programs. Other members of this organization are Stonehill College, Bridgewater State College, Massasoit Community College, and the Brockton Public School System.

The Southeastern Regional School Committee continues to provide for meaningful occupational education for students within the District communities.

HOUSING AUTHORITY

Take a bow, West Bridgewater Taxpayer. Your foresight and thoughtfulness have made it possible for 48 elderly families to occupy low-cost, safe, heated apartments and to share a delightful recreation center with other local civic groups concerned with the elderly.

The West Bridgewater Housing Authority members consider it a privilege to have been your instrument in building this colonial-oriented brick complex, brilliantly lit at night, bringing additional charm to an already beautiful neighborhood.

Respectfully submitted,

Raymond E. Chace
Louis D'Arpino
Carl Bystrom
Lillian Cheyunski
Armen Amergian

Zoning By-Law Study Committee

To the Honorable Board of Selectmen and the Citizens of West Bridgewater:

The purpose of this Committee is to study, review, and make recommendations for updating our present Zoning Bylaws, which were approved in 1957, and amended periodically. We have endeavored, as a result of many meetings, to bring to your attention certain areas of our present Bylaws that are felt to need updating.

During the Fall of 1972, two resignations were accepted, Mr. Arthur Pagani resigned as he had moved from West Bridgewater. Mr. C.A. Pickering resigned because of considerable business pressure. Mr. Charles H. Johnson and Mr. George Hollertz were appointed by the Board of Selectmen to fill these vacancies.

A Soil Survey, which was undertaken by the U.S. Department of Agriculture Soil Conservation Service, has been delivered to the town, via the Planning Board. With this "tool", we shall have greater knowledge of our own land and better serve our town for future planning.

At present, this Committee has under consideration the division of Industrial Districts, Sign Bylaws, Lot Plan Bylaws, Waterways Zoning, Definitions, Set-Back Regulations, etc.

With your help we shall endeavor, in the future, to bring to you recommendations that will protect West Bridgewater and its citizens from our ever-changing environment and society. This Committee welcomes suggestions from any and all interested citizens.

Respectfully submitted,

George O. Merritt, Chairman
Ronald Saline, Clerk
Robert Chisholm
Anthony DiStephano
Charles H. Johnson
George Hollertz
Freeman N. Bowden

TOWN COUNSEL

To the Board of Selectmen:

During the year 1972 your Town Counsel was at the call of the Selectmen and various other Officers, Commissions, and Boards of the Town. In addition to appearing at Town Meetings and numerous meetings of the Board of Selectmen, from time to time I also attended and advised meetings of the School Committee, Board of Appeals, Conservation Commission, Board of Assessors, and was responsive to numerous inquiries of the Building Inspector, the Chief of Police, the Board of Health, and various other Town officers.

In addition, I prosecuted or defended on behalf of the Town a number of cases in the courts of this Commonwealth, and following is an account of cases which were pending at the beginning of the year, cases which were disposed of in the course of the year, and cases remaining on the court dockets which have yet to be disposed of. It should be noted that cases brought by or against the Town which are brought in the Superior Court, because of the tremendous delay in the disposition of cases in the Superior Court, often are not resolved for 4 or 5 years. According to the statistics released by the Executive Secretary of the Supreme Judicial Court of this Commonwealth, the time lag in the Plymouth Superior Court is now approximately 50 months from the starting of a suit to its completion. It is hoped by all of the members of the Bar and the Judiciary that public pressure on the Legislature will help to produce some relief of this intolerable situation in the form of the creation of new positions in the Judiciary. Former Justice Oliver Wendell Holmes, of the U.S. Supreme Court, once said "Justice delayed is justice denied."

The following cases were pending January 1, 1972:

1. Town of West Bridgewater vs John Bowen Construction Co.
2. Lowell Engineering Co. vs Town of West Bridgewater.
3. Town of West Bridgewater vs Blue Cross-Blue Shield.
4. Stephen Brown vs Town of West Bridgewater.
5. Town of West Bridgewater vs Walsh Roofing Co.
6. Frederick Propas vs Town of West Bridgewater.
7. Framingham Trust Co. vs Town of West Bridgewater.

The following cases were disposed of:

1. Town of West Bridgewater vs John Bowen Construction Co. This suit was disposed of favorably to the Town after many hours of trial in the Suffolk Superior Court, and resulted in a considerable savings to the Town of the cost of the construction of the Rose L. MacDonald School.
2. Town of West Bridgewater vs Blue Cross-Blue Shield. This was a case pending in the Brockton District Court in which the Town brought an action against the insurance company for payments made by the Veterans Services Department because Blue Cross-Blue Shield had refused to pay for medical care of an inhabitant of the Town who was a veteran. This case was tried and the Town recovered all of the funds which it had advanced for medical expenses.
3. Stephen Brown vs Town of West Bridgewater. This was a suit in the U.S. District Court which was brought by a former teacher to compel the Town to change its

records concerning the discharge of the teacher. The finding of the court, while not entirely satisfactory to the Town, was something of a compromise.

4. Frederick Propas vs Town of West Bridgewater. This was a bill in equity brought in the Superior Court against the Board of Appeals. This case was tried and a finding was made in favor of the Town.
5. Framingham Trust Co. vs Town of West Bridgewater. This case was brought in the Superior Court of Plymouth County and was resolved in favor of the Town.

As of January 1, 1973, the following cases are still pending:

1. Lowell Engineering vs Town of West Bridgewater. A suit in Superior Court concerning the Walnut Street bridge.
2. Framingham Trust Co. *vs.* Members of West Bridgewater School Committee. This suit involves the original contractor of the Rose L. MacDonald School.
3. Court Realty, Inc. vs Selectmen of West Bridgewater. This is a suit pending in the Superior Court concerning the refusal of the Town to issue a license for the sale of motor vehicles.
4. Town of West Bridgewater vs Walsh Roofing Co. This is a suit involving a Jr.-Sr. High School.

It is hoped that by the time of the next Annual Report all of these matters will be successfully concluded.

Respectfully submitted,

Willis A. Downs
Town Counsel

INSPECTOR OF GAS

To the Board of Selectmen:

During the year 1972 a total of 367 calls were made to inspect gas installations.

As your Gas Inspector, I am required to attend meetings at Regulatory Board, and Gas Company on new Laws and Rules.

I am grateful for the assistance of the Town Clerk, Selectmen, and the Gas Company.

Respectfully submitted,

Lawrence J. Morrison
Inspector of Gas

CIVIL DEFENSE AGENCY

To the Honorable Board of Selectmen:

I hereby submit my annual report as Civil Defense Director for the Town of West Bridgewater for the year of 1972.

The central purpose of the Civil Defense program is to develop a coordinated, effective response to protect lives and property in the event of disaster, ranging from localized peacetime emergencies to the national threat of a nuclear attack. Bearing in mind that this agency has to deal with both peacetime and wartime disasters, the name of the national agency was changed in 1972 to Defense Civil Preparedness Agency.

In order to better prepare our own local area for the effects of a disaster, Step One of the Greater Brockton Area Community Shelter Plan was finalized this year. Work is now proceeding on Step Two. The Town of West Bridgewater is included in these plans. Public Shelters are at a minimum in this area. However, most homes will provide at least a fair amount of protection. If the need arises the shelter areas at the Bridgewater State College and the Mass. Correctional Institution will be utilized. West Bridgewater has been designated the State College area. About 1/3 of the total population in the Greater Brockton Area will be sheltered in public facilities. The Town of Bridgewater has sufficient public shelter spaces to house the entire area population.

The National Warning System conducted periodic drills each month of the year. We participated in 100% of these drills during 1972. These drills create and maintain a warning system in the event of a nuclear attack or natural disaster. A new Fan Out Procedure was introduced this year. This is designed to be an additional means of receiving the warnings and to make certain that all communities receive them. All warnings are received at the local Police-Fire Headquarters and relayed to the Civil Defense Director.

Radiological Measuring Instruments that are kept in the Fire Department Emergency Wagon were checked periodically. The latter part of 1972 the instruments that had become obsolete were replaced with newer instruments. The men of the Fire Department have been trained to use these instruments in case of a nuclear disaster. Of most importance to the men of the Fire Department is the possibility of an accident involving a vehicle carrying nuclear material.

The members of the West Bridgewater Police Department have continued their training in Riot Control the first part of the year. These classes were conducted at the National Guard Armory in Bridgewater. Members of the Bridgewater and East Bridgewater Police Departments were also present. Some of the equipment used by this squad was purchased previously by this agency.

Program Papers and Progress Reports were prepared and submitted for the Town. These papers and reports were approved making the Town eligible to participate in the matching fund and surplus material programs.

The usual visits were made to Sector Headquarters in So. Bridgewater. Also, trips were made to the Surplus Materials Warehouse in Taunton. These trips to the warehouse in Taunton were made to ascertain if they had anything of value that might be used by the different Departments in town.

My sincere thanks to the Board of Selectmen, Town Accountant, Deputy Civil Defense Director John C. Eldridge, Police Chief Lothrop, Fire Chief Gibson and all other members of the Town Government who have cooperated with and assisted me during the year of 1972.

Respectfully submitted,

Robert W. Anderson
Civil Defense Director

RECREATION COMMITTEE

To the Honorable Board of Selectmen:

Over 200 children took part in the Summer Recreation Program's Kick-Off Party on July 10th and from then on their numbers kept on growing. By the end of the six-week program, which provides supervised playground activities for the town's children from grades one through eight, 402 children had participated.

The great number of children offered a good challenge to the staff of eight in that activities had to be diverse and yet manageable at the same time. Our regular daily schedule which ran from 9 a.m. to 12 noon included sports such as basketball, soccer, softball, bocce, a refreshment break around 10:30 a.m. and some type of arts and crafts.

Over the course of the summer we offered almost every craft imaginable. These included kraftsticks, chenilesticks, crepe paper flowers, leather pins engraved by hand, origami (paper folding), basketweaving, leather purse kits, and macrame (the sailor's art of knot-tying). The macrame, usually a very expensive project, was almost without cost due to a large donation of fine cord from an industrial firm in Connecticut.

For those who did not wish to take part in either sports or crafts we provided quiet games such as coloring, puzzles, and table games. One of the staff played guitar so this year we added music to our repertoire.

A steady diet of what seems to be a diverse daily schedule to us adults soon becomes a bore to the active minds of children, so we tried to break the routine with as many special events as possible. We started with a kick-off Party and then went through a Field Day, two Birthday Parties, a Bike Safety Day and Bike Rodeo, a Pancake Breakfast and Eating Contest, a Carnival Day, and a trip for over 200 youngsters to Lincoln Park.

The West Bridgewater Children's Theatre Group provided a day's entertainment with their annual production and we also took 175 children to the South Shore Music Circus to see "Pinocchio".

We scheduled a Mini-Olympics but the weather was against us as we canceled it once due to 95 degree heat and the second time because of rain. The Second Annual Watermelon Eating Contest was a smash success with 1500 lbs. of melon devoured in little over an hour's time. Contests are always a big hit so we ran everything from bike decorating and costume contests to raisin relays and balloon breaking.

We had one special event that turned out to be on a regular basis. This was the well received tennis instruction from Superintendent of Schools Donald Fisher. A natural with the kids, he amassed quite a following over the summer.

Our staff was excellent. They worked well with the youngsters and their energetic ideas and actions made the program a success. Our Director, Mr. James F. McDevitt, and his two Assistant Directors, Mrs. Ruth D'Ambrosio and Miss Patricia Conniff, gave unsparingly of their own time. Our five paid high school and college students went far beyond the good things that were expected of them. Besieged by huge numbers of children, volunteers from high school age up to senior citizens helped out daily so that the program could run smoothly. Without them we would have been lost.

A program such as this draws on many aspects of town government. We owe a debt of gratitude to the School Department, in particular to Superintendent Fisher, to Mr. Peters and to Mrs. Anderson of the Spring Street School, to the custodians, and to the School Committee, all of whom cooperated with us at every turn. To Chief Lothrop and the Police Department who supplied superb traffic control at intersections daily and assisted us throughout Bike Safety Day with inspections and registration. The Town Clerk, Town Treasurer, Board of Selectmen, and all other members of the Town Government who supported our program have all had a part in the program's success. To all these people, behind the scenes as it were, we also say "thanks, you made it all possible."

Respectfully submitted,

John B. Sillars, Chairman
Mrs. Howard A. Anderson
Mrs. Donald A. Fisher
Mrs. Frank S. Miller
Mrs. John F. Preston

DATA PROCESSING COMMITTEE

The Board of Selectmen, as authorized at the Annual Town Meeting in March, 1972, appointed a Data Processing Advisory Committee to serve without pay and to provide technical advice and assistance to the Board and all other Town departments.

The Advisory Committee has three areas of responsibility to the Town. The first area is to insure that the processing service selected has on the surface the necessary capabilities to perform the task. This includes an evaluation of the output to be produced in relationship to the output which is desired by the user, and also the means of inputting data to insure that the system will function correctly and provide ease to the person having to create the input data. Too many times it has been found that input methods and documents have been designed for the ease of the computer and that they are very difficult or awkward for the user to prepare. The second area is to evaluate any alternative methods which may be presented to determine the best approach from a data processing point of view and to assist in determination of the lowest cost. This lowest cost consideration should be modified, however, by the probability of getting satisfactory results. The third area is to insure that, regardless of the decision as to where and when data processing services are to be obtained, the Town has built into the agreement with that agency the necessary protection to define responsibilities and contingencies which may occur. If left undefined, these can cause the system to either not produce the output which was desired or produce output which is in error. The Advisory Committee is available to any individual or Town department to perform these tasks. The Advisory Committee has no authority or desire to demand or require that any of these be done. These tasks are done on a request basis from the department wanting the service. The requesting department can accept or reject any of the comments or suggestions of the Advisory Committee.

The Advisory Committee has held numerous meetings with a variety of people and organizations. These include the Board of Selectmen, Board of Assessors, School Committee, Town Treasurer, Town Accountant, Superintendent of Schools, Southeastern Regional Vocational Technical High School, Plymouth Home National Bank, Educators Consultant Service, Frank Sousa and Associates and the East Bridgewater Board of Assessors. There have been many applications and data processing possibilities explored.

As a result of the studies and analysis made by the Data Processing Advisory Committee, we recommend the following:

1. The Board of Assessors should consider the automation of the tax billing procedures and should include the sum of $2100 in their 18-month budget for this purpose. At the present time, it appears that the system provided by the Plymouth-Home National Bank is best suited for the Town from the point of view of suitability, stability and cost. If this recommendation is accepted, then a "working meeting" should be arranged with the Selectmen, Assessors, Treasurer, Plymouth-Home, and the Data Processing Advisory Committee to establish final details and plans. After that a complete explanation of first year and succeeding year costs can be prepared for town meeting presentation.
2. The Town, through the Treasurer and the School Department, should include funds in the budget for automation of the payroll using the system provided by the Plymouth-Home National Bank. Ideally the time of conversion to this system is January 1, but since this probably cannot be done without town meeting

approval, a date early after town meeting should be considered. For 275 employees paid bi-weekly the School Department should budget $3350 for an 18-month period or $2355 for a 12-month period. The Treasurer should budget $2325 for 160 employees paid at various intervals over 18 months or $1545 for 12 months. Once again a "working meeting" between the Selectmen, Treasurer, Town Accountant, School Department, Plymouth-Home and the Data Processing Advisory Committee should be held to establish final specifications, timetables and cost and benefit justification to the Town.

3. The Town should not, at present, use the services of Southeastern Regional Vocational Technical High School (SERVHS) for data processing since the programs they presently offer are too expensive in relation to the benefit to the Town. If in the future they revise their costs and/or expand their programs, this present recommendation should be reviewed for possible change.
4. The Board of Selectmen should enter into an agreement with SERVHS to make the Town part of the data processing facility with the provision that there is no cost to the Town unless services are performed and that this agreement shall not restrict or limit the Town in any present or future data processing agreements with any source. This agreement will allow the Town the option of using the SERVHS facility in the future if conditions change.
5. The Town should not, at present, expend $77.00 per month for keypunch rental unless its sole purpose at present is to be for instruction at the High School. If in the future the Town makes use of the services at SERVHS a keypunch should be obtained for preparation of input data, but presently there is no need.
6. For processing payroll, budgets, real estate billing and any other application the Town should utilize computer services instead of purchasing "bookkeeping" equipment. The Bookkeeping equipment would cost the Town $25,000 for purchase plus $1000 for programming for payroll and budgets plus $800 per year maintenance after the first year. Assuming an 8-year writeoff, the yearly cost would be $4250 excluding forms and operator costs. In addition, this equipment could not do school processing and would be hard-pressed to do tax or water billing. Conversely the cost for payroll, budget and tax processing done by a computer service is estimated at $4000 per year including forms and operator costs. The data preparation costs in both systems would be about the same. Therefore, the computer service results in a savings of $250 per year, plus forms and operator costs, produces the tax bills, and is not obsolete in 5-10 years.
7. All town departments, including the School Department, should be urged to make use of the services of the Data Processing Advisory Committee in the future when new or present data processing applications are to be continued or implemented. This service should be sought at the time of initial development and not at or after contract signing.

Very truly yours,

Stuart M. Keith, Chairman

Lawrence D. Conant
Everett B. Tufts, Jr.
William R. Brown, Jr.

YOUTH COMMITTEE of WEST BRIDGEWATER

After a unanimous vote of confidence at the annual March meeting in 1972 the Youth Committee of West Bridgewater has been continuing its study and endeavor to locate and implement a Self-Supporting Youth Center for the Youth of West Bridgewater. The Committee has held over 20 meetings during the past year.

Our 14-member committee continues its basic formation of 7 young people and 7 adults, with many young people having the opportunity to serve as the youth voted to fill vacancies which arose during the year due to college, work, attendance, and other commitments yearly elections were held in November.

The Committee voted to co-sponsor a concert-dance with the Danny Thomas Crusaders during the spring to benefit St. Jude Children's Hospital in Memphis, Tennessee, a major research and treatment center, pledged to the eradication of catastrophic diseases of children. The affair was held at the Howard Gym, then leased by Massasoit Community College. Approximately 200 young people attended the event which proved financially successful. The only disappointment was the failure of the scheduled music group to appear.

During the summer a softball game between the young people and the police department was held at the West Bridgewater High School Athletic Field. Refreshments were donated by local businesses and an area rock group performed. The afternoon proved enjoyable for all and all proceeds went to benefit the Youth Center, including various donations.

In May a proposal was submitted by the Committee to the Parish Committee of the First Congregational Unitarian Church of West Bridgewater requesting permission to establish a Youth Center in the basement portion of the church until larger quarters could be located. The proposal went on to state that the Center would be self-supporting and would serve interested young people of West Bridgewater by offering basically indoor recreation, activities and refreshments on a weekly basis, each Friday evening from 6 P.M. to 11 P.M. with at least one adult present. The activities and operation to be under the direction of the 7 young members of the Youth Committee. The 14-member Youth Committee to be the governing body of the Youth Center.

The proposal further stated that the following rules would apply to any person attending the Youth Center.

1. No drugs or alcohol allowed on the premises.
2. No obscenities allowed on the premises.
3. Church property to be respected.

Approval by the Parish Committee was gratefully received by this Committee along with permission for the young people to make any necessary improvements to the area.

In July, cleaning and work crews of young people began the task of preparing the Center for use. Interested adults have assisted in both outside and inside improvements but the young people have assumed major responsibility for the work and opening date.

Water problems hampered progress somewhat due to the unusually wet season. The Parish Committee voted recently to come to our aid and plan to have the area waterproofed.

The walls have been brightly painted by the young people in the main room, hall and snack area. Decorative designing of the walls has begun. The ceiling and floor remain to be painted with some carpentry and electrical work necessary.

The young people continue to pace themselves and the Committee looks forward to the opening of the Youth Center before spring.

Our appreciation is extended to the Parish Committee for their interest and confidence, to the town departments and officials who have assisted us, to the businessmen, and townspeople who have shown their interest and to the young people who have worked at the Center.

Respectfully submitted,

Youth Committee of West Bridgewater

Gail R. Pratt, Chairman
Valerie Siscoe, Co-Chairman

ANNUAL REPORT

SCHOOL COMMITTEE

Superintendent of Schools

WEST BRIDGEWATER

FOR THE YEAR

1972

MEMBERS AND ORGANIZATION OF THE SCHOOL COMMITTEE

1972 – 73

DeSales Heath, Chairman, 406 North Elm Street Term Expires 1975	586-0328
Mrs. Rhoda Johnson, 30 Pinecrest Road Term Expires 1975	583-8416
Stanley Carlson, 295 South Street Term Expires 1974	583-5619
Donald MacIver, 145 Bedford Street Term Expires 1973	587-7370
George Lepine, Jr., 67 Pinecrest Road Term Expires 1974	583-1987
Charles Barros, 45 Progressive Avenue Term Expires 1973	588-0104

SCHOOL COMMITTEE MEETINGS

First and third Monday each month – 7:30 P.M. in the High School

SUPERINTENDENT

Donald A. Fisher

Office: Town Hall	586-5094
Residence: 28 Purchase St., West Bridgewater	587-7155

Conference by appointment

SECRETARY

Mrs. Myron Mather, 88 Bedford Street	587-1310
Mrs. Donald MacMullen, 42 Brooks Place	587-2670
Mrs. Samuel Read, 80 Waterman St., East Bridgewater	587-0308

HIGH SCHOOL PRINCIPAL

High School Office	583-7502
S. Erick Benson, Principal, 22 Union St., West Bridgewater	586-2554
Robert F. Gazda, Ass't Principal, 175 Lincoln Street, West Bridgewater	586-6472

SECRETARY

Mrs. Stuart Keith, 47 Ash St., West Bridgewater	586-5551
Mrs. J. Layton Hayward, 151 E. Center St., West Bridgewater	583-7036

ELEMENTARY PRINCIPAL

Rose L. MacDonald School	588-8638
William M. Jones, Principal, 238 East St., West Bridgewater	586-1911

SECRETARY

Mrs. Bruce Edson, 249 Spring St., West Bridgewater 583-4473

ELEMENTARY CURRICULUM COORDINATOR & PRINCIPAL

Spring Street School 586-6469
Sunset Avenue School 583-7963
Thomas Peters, Principal, 80 Wood Ave., Mattapan 361-7036

SECRETARY

Mrs. Charles Anderson, 26 Arch St., West Bridgewater 586-8585

GUIDANCE COUNSELOR

Frank F. Dunn, Jr., 2 Vernon St., Bridgewater 697-2368
Mrs. Donald Lawson, 132 Larson Rd., Stoughton 344-2355

SECRETARY

Mrs. Robert Kellie, 13 Purchase St., West Bridgewater 583-7865

ELEMENTARY ADJUSTMENT COUNSELOR

Robert Fantasia, 2 Briggs St., Norton 285-9620

SECRETARY

Mrs. Robert White, 27 Woodland Rd., West Bridgewater 583-4783

SCHOOL PHYSICIAN

Dr. Joseph Calitri, 17 Central Square, West Bridgewater 587-0678

SCHOOL NURSE

Mrs. E. Myrtle Howard, R.N., 272 River St., W. Bridgewater 583-4302
Elementary Schools

Mrs. Leah Benson, 22 Union St., West Bridgewater 586-2554
High School

DENTAL HYGIENIST

Mrs. Eleanor Soule, 510 Ash St., Brockton 586-4917

FOOD SERVICE DIRECTOR

Richard Walsh, 7 Churchill Ave., Whitman

SECRETARY

Mrs. Robert Reynolds, 96 Crescent St., W. Bridgewater 587-3582

ATTENDANCE OFFICER

E. Gardner Lothrop, 50 No. Elm St., West Bridgewater 583-3985

WEST BRIDGEWATER PUBLIC SCHOOLS

SCHOOL CALENDAR 1972 – 1973

Teachers report to Building Principal, Tuesday,	September 5, 1972
Schools open Wednesday (Grades I - XII)	September 6, 1972
Thanksgiving Recess:	
Schools close Wednesday at noon	November 22, 1972
Schools reopen Monday,	November 27, 1972
Christmas Vacation	
Schools close Friday,	December 22, 1972
Schools reopen Tuesday,	January 2, 1973
Winter Vacation:	
Schools close Friday,	February 16, 1973
Schools reopen Monday,	February 26, 1973
Spring Vacation:	
Schools close Friday,	April 13, 1973
Schools reopen Monday,	April 23, 1973
Schools close Friday,	June 22, 1973

HOLIDAYS:

Columbus Day, Monday	October 9, 1972
Veteran's Day, Monday	October 23, 1972
Memorial Day, Monday	May 28, 1973
Teacher Workshop Day in October to be determined	

DAYS OF ATTENDANCE

Month	No. of Days	Month	No. of Days
September	18	February	15
October	19	March	22
November	20	April	16
December	16	May	22
January	22	June	16

Total School Days – 186

NO SCHOOL INFORMATION

The policy of the school department is to hold school on stormy days. The decision as to whether or not a child should attend school will be left to the discretion of the parent. In extremely bad weather when it is deemed wise to have no school, such notice will be broadcast over W.B.E.T., Brockton, between 7 and 8 A.M. and between 11 and 12 noon, and over W.B.Z., and W.E.E.I., Boston, between 7 and 8 A.M.

Fire alarm signals will be as follows:

1 long – 2 short blasts of the fire alarm at 7 A.M., no school grades 7 through 12 inclusive all day.

1 long – 2 short blasts of the fire alarm at 7:15 A.M., no school grades 1 through 6 inclusive all day.

1 long – 2 short blasts of the fire alarm at 11 A.M., no school grades 1 through 6 inclusive in the afternoon.

SCHOOL MEMBERSHIP – OCTOBER 1, 1972

Elementary	1	2	3	4	5	6	Total
Sunset Avenue		118					118
Spring Street	144	15	134				293
Rose L. MacDonald				142	182	124	448
Special Class							7 7
High School	**7**	**8**	**9**	**10**	**11**	**12**	**Total**
High School	127	134	155	141	108	92	757

Total Enrollment elementary and high school 1623

CENSUS REPORT

	5 years of age or over and under 7	7 years of age or over and under 16
Boys	123	669
Girls	106	672
Totals	229	1,341

CLASS OF 1972 GRADUATES

Kim Almquist
David Joseph Anderson
James Wesley Anderson
Lisa Jean Anderson
Mary Catherine Anderson
Nancy Ruth Anderson
Beth Ann Beaulieu
Donald Alexander Benvie
Malcolm Joseph Benvie
Janet Louise Bibby
Valerie Ann Bisemore
David R. Britton
Laura Anne Calitri
Peter Wright Carlson
Dianne Leslie Catrambone
Michael Anthony Centrella
Dianne Marie Chaves
Rebecca Louise Churbuck
Robert Francis Clooney
Margaret Ann Coffey
Linda Charlotte Cole
Jeanne Marie Daley
Rickard John D'Ambrosio
Frederick B. DeCosta
Donna-Marie Dentch
Marc Douglas Eaton
Barbara Anne Edson
Janet Marie Fontinha
Louis N. Fortin, III
John Harold Frost
Janet Anna Giero
Carol Ann Gilchrest
Paul Turner Golder
Tomomi Goto
David Michael Hachey
Elizabeth Ann Hallberg
Darlene E. Hammond
Richard DeSales Heath
Charles Kenneth Higgins
Gary M. Hinchliffe
Dennis Mitchell Holmes
Scott Douglas Holmgren
Joyce Melissa Hopkins
Allen Perkins Hoyt

Arlene Mary Keating
Pamela Susan Keith
Jacqueline Marie Kemp
Janet Patricia Keylor
Donna Lee Emerson King
Alice Lorraine Knox
Donna J. LaCrosse
Robert Langley
Cynthia Jean Lawson
Barbro Elizabeth Lidal
David Arnold Lindskog
Shirlee Elizabeth Lucini
Kevin Lynch
Stephen R. Mandeville
William Patrick Maroney, Jr.
Robert McCaffrey
Kevin J. McCann
Daniel Vincent McGonigle, III
George Merritt, Jr.
Cindy Wrightington Milcendeau
Elizabeth Anne Miles
Gerald H. Miles
Laurie A. Miller
John H. Millet
Linda L. Monsini
Dennis B. Morse
Lorraine A. Murphy
Eric Eugene Nelson
Paula L. Nelson
Anna Lee Overy
Martin Blaine Packard
Pamela J. Patricelli
Allen Scott Pensinger
Carol Ann Perkins
Catherine Perkins
Donna Ruth Perkins
Richard Anthony Perry
Joyce Marie Perry
Charles Alexander Pickering
Yvonne Marie Pratt
Jeanette Ransenberg
Raymund Stephen Rogers
Roseanne Rossi
John R. Ryan
Joan T. Salhaney
Robert A. Sampson
Robert M. Sanford
James Warren Sederberg
Mary Helen Selila
David Robert Sigren
Vincent Silva, Jr.
Mitchel William Slapik
William Morton Smith
Steven Bruce Smith
Janice L. Souza
Kathleen M. Souza
Darlene Marie St. George
Norman Robert Stone
Susan Elizabeth Thomas
Gregory H. Torres
John E. Vaughn, Jr.
Arthur Bruce Wakeman
Gerard A. Welch
Sandra Ellen Willis
Tracy Willis

CLASS OFFICERS

President	Raymund S. Rogers
Vice President	Malcolm J. Benvie
Secretary	Shirlee E. Lucini
Treasurer	David J. Anderson

FINANCIAL STATEMENT

	1972 BUDGET	1972 SPENT
Administration		
Salaries	36,156.00	36,093.04
Expenses	9,090.00	7,624.12
Instruction		
Salaries	1,168,971.00	1,144,703.97
Expenses	80,496.00	77,671.81

Other School Services		
Salaries	53,004.00	51,925.80
Expenses	88,525.00	96,657.46
Operation and Maintenance of Plant		
Salaries	86,212.00	84,450.64
Expenses	75,382.00	75,817.61
Fixed Charges		
Expenses	2,059.00	1,303.12
Acquisition of Fixed Assets		
Expenses	40,174.00	35,751.44
Programs With Other Districts		
Expenses	6,850.00	6,573.70
TOTALS	$1,646,919.00	$1,618,572.71

REIMBURSEMENTS – 1972

Hot Lunch	29,602.20	
Athletics	2,407.85	
Title III & N.D.E.A.	1,854.90	
Public Law 874	16,078.00	
School Transportation Chap. 71	24,879.15	
Tuition and Transportation of State Wards Chap. 76	3,397.82	
Vocational Education	10,690.00	
Special Education Chap. 69-71	33,835.20	
School Aid Chap. 70	469,445.39	
School Building Assistance Bureau	82,910.68	
Tuition	8,434.00	
Miscellaneous	1,036.64	
Driver Education Program (day)	3,560.00	
Driver Education Program (evening)	1,495.00	
TOTAL	$ 689,626.83	$ 689,626.83
NET OPERATION COST FOR 1972		$ 928,945.88

FEDERAL FUNDS

	Balance 1/1/72	Received in 1972	Spent 1972	Balance 12/31/72
Title I	6,010.87	12,383.00	11,751.56	6,642.31
Title II	108.76	2,706.04	2,814.80	
Title III	757.97	1,854.90	757.97 *	1,854.90
Title VIB	2,500.00	5,000.00	7,500.00	
Public Law 874	5,224.00	16,078.00	5,224.00 *	16,078.00

* Was used to reduce 1972 school operating budget

Superintendent of Schools

To the Members of the School Committee:

I submit my eleventh annual report as Superintendent.

Thank you for your interest in the pupils, teachers, other staff members, and the community. Few unpaid community groups are called upon to take so much time from home life and personal business for civic duties. The Committee convened for approximately sixty meetings during 1972.

In keeping with the Committee's request, I have reduced the number of annual reports of staff members for the Town Report. At the same time we have tried to incorporate the major concerns of the department chairmen and others in the reports of the principals. Prior to the Annual Town Meeting we will again distribute a news letter devoted to the financial aspects of the school.

During 1972 we lost, through *retirement,* the services of five *very able, dedicated, and longtime employees* of the school system: Mrs. Sarah Shukis, a business teacher and department chairman for 25 years; Mrs. Thelma Cook, an elementary grade teacher for 28 years; Mrs. Ina Bisbee, an elementary school secretary for 14 years; Mrs. Gladys Keith, secretary at the high school for 24 years; and Mr. Warren A. Turner, custodian, chief custodian, and supervisor of maintenance for 25 years. The Town has been fortunate to have received the faithful services of these faithful workers.

Because of his extensive civic involvement including lengthy service as a bus driver and, prior to his appointment as a custodian, as a school committee member, additional recognition is given to Mr. Turner. Just prior to his retirement at the end of December the students and faculty at the high school invited him as guest of honor to a gathering of the two groups in the gymnasium. As he was being presented with a watch inscribed, "To Warren From The Kids", the entire group stood to give this fine citizen a standing ovation.

Our *academic program* has again received considerable attention from the specialists, department chairmen, teacher curriculum committees, and the principals. I refer you to the reports of the latter on the following pages for more specific details. In general, like most communities our size located in suburban areas, we are continuing to provide a program of study that gives major emphasis to the academic areas as the largest number of our high school graduates go on to two or four year colleges and other institutions for higher learning. Since our Regional Vocational School attracts a number of youngsters it is not necessary to place emphasis on the mastery of the various trades in the high school. This does not mean we can forego providing *exploratory experiences* for the students in the industrial arts and homemaking departments. Because the opportunities for learning the skills of the carfts are so accessible to the youngsters of the Town we must do all we can to increase the student's interest through such activities as the exploratory courses. The fine shop and homemaking areas planned for the soon to be renovated Howard School will provide additional opportunity of this nature.

Our temporarily static enrollment is allowing us to concentrate upon *evaluation, research, and improving our educational programs.* School systems faced with extensive construction programs have less opportunity for this necessary work. While our modest growth in recent years has allowed us to do this we continue to be of a size that delays desirable expansion that might come about faster in larger communities. For example, some of the classes (Gr. V. in 1973-1974) are reaching an average size that precludes the optimal learning situation. At the secondary level we have to draw upon teachers to work in two diversified subject areas (teaching two different foreign languages) and the need for additional guidance personnel. Despite these handicaps we maintain a favorable pupil-teacher ratio.

Evidence of the quality of our overall program is the approval given by the New England Association of Secondary Schools and Colleges to our high school. Since we have now complied with a majority of the requests made in the 1969 evaluation it is safe to assume we will continue to receive this necessary approval, at least until the next evaluation scheduled for 1979, as long as we meet our current standards.

To maintain the present level of quality education, it is of the utmost importance that we make all reasonable effort to retain a strong core of administrators and teachers. Admittedly this is not easy, especially in communities where school support is so dependent upon real estate taxes raised primarily from middle income homes. One method of holding these desirable people is to make certain that their compensation is compatible with other area school systems. Recognizing the sacrifice that may be necessary to accomplish this *I again encourage the School Committee and other Town leaders to exert real effort to find additional sources of funds to support the rising budget requests.* The less expensive to collect types of taxes, that are invoked by State and Federal governments, could help *relieve the local property tax rate.*

Wherever possible, *without reducing the quality of our programs,* as we have prepared our proposals for the 18-month budget we *staff members have attempted to "hold the line"* and lower in some instances the allowances for the items included in the expenses portion of the budget. Although the budget to be presented to the voters will be proportionately larger reflecting the *18-month period* from January 1, 1973 through June 30, 1974 it should be remembered that the taxes to pay for this budget will be raised from assessments covering a similar period of time.

It is my sincere hope that the present salary negotiation sessions between the West Bridgewater Teachers Association and the Committee will be concluded soon and amicably, as has been the experience in the past. Most persons recognize that it is extremely difficult work, yet the results have indicated that each side has made concessions while gaining the advantages of higher salaries for the staff and the advantages of retaining and attracting good personnel for the Town. As I participate, in an advisory capacity to the Committee in this important and time-consuming work, I am ever grateful for the patience and thought that is expended by people on both sides of the bargaining table.

I mentioned earlier that *our educational offerings emphasize the academic.* I would be amiss not to remind the Committee that, in our efforts to provide the *best possible and feasible program for the individual student,* we must supplement this with increasing emphasis, on the preparation of young people in the business subjects and consumer education. Financed by a generous grant from the Federal Government we

are strengthening our business offerings. The improvements in attitudes and the more serious application to their studies of a number of our students, since their involvement in our adaptations of work-study programs, warrants our continued support.

After lengthy and intensive study of our major needs it is the conclusion of the high school drug resource person, the teachers, principals, nurses, and guidance personnel that the *most needed additional staff member is a Health Curriculum Coordinator* to serve all grades I through XII. This, you will recall, was also a strong recommendation of the Health Education Curriculum Committee when that group submitted the new curriculum. Recent events involving the abuse and misuse of drugs, alcohol, and tobacco are important evidence of the need for the schools to take a leadership role in helping young people avoid the dangers of these great hazards to human life. With the demands placed upon our regular subject teachers, it has become impossible for them to have adequate time for consideration of these important matters in with the regular subjects. Furthermore, it takes considerable, continuing study to keep abreast of developments in these fields. Accordingly, we encourage the Committee to give real consideration to providing a specialist prepared to give the pupils the guidance needed to avoid these, and of course other, temptations so readily available to today's young people.

The delay in *providing public kindergartens,* mandated by the State and now *authorized by the School Committee* in its vote of December 18, 1972, postponed the need for us to move to the classroom building at the former Howard School. Under the leadership of the Building Committee plans for the conversion of that school to house grades VI and VII, are to be presented for *voter approval at the Annual Town Meeting, March 1973.* Favorable action will allow sufficient time to make the changes required by the State and thus entitle the Town to the *maximum reimbursement of 65% of the purchase and alterations costs.* We expect to *occupy the building in September, 1974.* At that time the then available classrooms in Spring Street School will be utilized for kindergartens.

Another advantage from the purchase of the Howard property has been the opportunity for the school staff to utilize a number of pieces of furniture and equipment in the older buildings and accordingly *save the Town the expense of purchasing* these items. I refer to such essentials as desks, tables, chairs, files, and other cabinets.

Our budget proposal for the eighteen-month period provides for routine housekeeping and maintenance expenses so that there will not be any undesirable deterioration of the school buildings. However, as I have mentioned to the Committee during budget sessions, we will have to make certain major changes such as the rebuilding of a corridor and the eventual replacement of the roof at Spring Street School in a future year when hopefully other demands upon the tax funds are not as heavy.

At this time I commend the Committee and the community for the good support, financial and physically, presently being given to the *activities and athletic programs at the several schools.* Not only do these opportunities improve the lives of those involved but they serve as constructive outlets during a period when a very large percent of young people are getting into trouble because they either do not participate in such opportunities or they are not available. Without the programs

provided locally by the schools and other Town groups I feel many more of the youth would succumb to less desirable activities.

I commend and thank, through this report, the many involved citizens who give of their time and energy to make our Parent-Teacher Organization, Volunteer Aides, Friends of Music, Boosters Club, and Gridiron Club so successful. The interest of these people gives the staff and student body great help and encouragement to extend ourselves to the maximum. They are fine adjuncts of a good school system.

Respectfully submitted,

Donald A. Fisher
Superintendent of Schools

High School Principal

I hereby submit my second annual report for the West Bridgewater Junior-Senior High School.

The basic theme of the past year has been to involve the maximum number of students in various educational and extracurricular programs. Students, especially those anticipating furthering their education beyond high school, have been encouraged to enroll in five major subjects a year. In addition these same students have been directed toward level one subjects thus affording them the maximum opportunity for participation.

A statistical analysis of the several departments indicates a steady increase in subject enrollment. The mathematics department is experiencing record enrollments in all of its eleven course offerings. Even though the total school enrollment has remained relatively stable, enrollment in mathematics courses has increased forty percent in the last two years. In part, this enthusiasm is due to our ability to group students homogeneously. We plan to offer semester courses for college preparatory mathematics students in grade twelve. Hopefully this will prove beneficial to the senior who has not decided upon, or been accepted at, a college until the middle of the year. Both the terminal and college bound students have benefitted significantly from the use of the calculators. They have greatly enhanced the mathematics classes.

A mathematics team was established for the first time this year for students in grades nine through twelve. Team members compete with students from area schools who are members of the Greater Boston Mathematics League. We are proud of the performance of students representing our school.

Good teacher involvement coupled with local and federal monies have proven to be very beneficial in the business department. Student enrollment in business courses has increased by fifty-two percent. Significantly contributing to the increases has been the modernization of the curriculum and the purchase of modern office quipment through the receipt of $14,959.00 in federal funds. Semester courses in data processing and office practice have been added to the curriculum so as to keep pace with the current needs and trends of the business world. In grade twelve the business program culminates in a co-operative office education program. Senior students work approximately twenty hours per week in local businesses applying their acquired skill and knowledge. Local businessmen have indicated they are favorably impressed with the preparation business students are receiving before they are placed on the job.

The social studies department enjoys a one hundred ten percent student body enrollment in courses offered. Obviously this indicates that ten percent of the students are enrolled in more than one social studies course. Recognizing that space and additional personnel limitations have at least temporarily postponed plans for the proposed additional courses in anthropology, sociology, governmental and Far Eastern studies, the social studies department is currently engaged in the planning and introduction of mini-units of the above courses now being taught in the high school.

Keeping in mind the fundamental concepts of social studies these additional units will enable them to enjoy things more, to live more creatively, and in greater harmony with themselves, their environment and their fellow men. It is hoped that this

approach will enable the staff and faculty of the social studies department and school to help in producing better parents, better neighbors and better citizens in our ever-smaller world.

In the last two years the proportionate number of students who elect science has increased, especially in the biological sciences. Curriculum revision and the addition of program offerings to give more students an opportunity to select a desired course has helped us keep pace with the needs and interest of the students. Further growth in the science department is being impaired by the need for additional laboratory facilities. We strongly recommend that serious consideration be given to providing laboratory facilities by renovating existing rooms when grade seven is transferred to the Howard School.

The most significant achievement within the English department since the inception of the elective program is the procurement of a specialist in secondary reading. The work of this specialist has made possible more specific diagnosis of reading difficulties among junior high school students and more developmental instruction jointly administered by the specialist and the co-operating English teachers. If the recommended NDEA project in reading becomes a reality the high school will for the first time have an adequate and contemporary program in remedial and developmental reading. The elective program continues to be a success with twelve percent of the student body enrolled in a second English course.

The foreign language department has realized the same growth as other departments. Spanish has had the fastest growth rate. We are presently teaching seven sections of Spanish per day with class enrollment in Spanish I and Spanish II above desirable numbers. While other school systems are experiencing a decline in enrollment in Latin, we are anticipating a moderate increase next year based on this year's enrollment in Latin I and II. We are experiencing a slight decline with the numbers of students taking French. This is in part due to the popularity of Spanish.

Many of the specialized areas are realizing the same growth pattern as the major subject areas. In order to accommodate the majority of students electing art, it was necessary to schedule Art III students with Art Major students for one of their double periods. This satisfies student requests but does not provide for an optimum learning opportunity.

The work study program continues to be popular. This program is designed to provide an opportunity for the terminal student to work on a part-time basis and continue his education. There are seventeen male students enrolled in this program.

The success of the aforementioned programs is based upon the skill of instruction and the use of modern methods and techniques.

Instructional media – hardware, software, and combinations of the two – is not designed to be a substitute to teaching, but rather an enrichment resource which supplements and aids in the total complex learning experience. As evidenced qualitatively by observation and quantitatively by teacher request forms, our teachers are using a variety of media in their daily teaching, and the services of the Audio-Visual Department have been directed toward helping these teachers put media to effective use.

In the year 1973, this objective will continue to be met with new emphasis placed upon working with teachers in the development of locally produced media and instructional aids.

The school library continues to increase in importance as a reference center for many members of our educational community. As the total collection of resources has expanded there has been an accompanying demand for usage of those materials, as can be judged, for instance, by the sizeable enlargement of circulation. The continued support and good will of students and faculty will help the library reach its full potential in service to all who use it.

The students of grades nine through twelve have held two general elections; one to elect a high school representative to the Region 14 Regional Student Advisory Council; the second to elect five representatives to serve as an advisory committee to our local school committee. The Student Advisory Council which meets at the Southeastern Regional Office ofthe State Department of Education Headquarters in Wareham has expended considerable effort working on the rights and responsibilities of students relative to suspension and explusion. Proposed legislation is presently being studied as it relates to these areas. This committee is also studying the grading and ranking of the students in the several communities of Region 14.

To date, the Student Advisory Committee has met with the School Committee on two occasions. The first meeting was an organizational meeting, the second a working meeting to discuss proposals relative to mid-year and final exams. The Student Advisory Committee recommended that the combined value of the mid-year and final exams be changed from one-third of the final mark to one-fifth. This recommendation has been accepted by the administration and the school committee.

During the year we have had visits from students and advisors of area high schools wishing to study and observe our senior privileges in operation. Visitors have been impressed with and are using our privilege package as a guide.

The Student Council is striving to develop in students a deeper awareness of all aspects of education and the democratic process. The establishment of a Student Council office to aid students in obtaining information on a variety of topics is a step in this direction. In a similar manner the Student Council's participation in community activities such as Bundle Days and the annual Christmas parade has been and will continue to be a help in educating both the students and the community as to the vital role schools play in our society. Within the council itself the development of such attributes as leadership, organization, and perseverance are being fostered in discussion and committee work.

The music department has been enjoying an active year of concerts, auditions and parades. Of special interest in the choral department is the formation of a new performing group, the "Choralaires". This group of selected singers has maintained a busy schedule of performances throughout the area, entertaining at nursing homes, church functions, hospitals, and other civic organizations. There are now two high school choral groups as well as a 130-voice junior high school chorus. Members of all three choral groups are participating in the annual Southeastern Massachusetts School Bandmasters Association and Southeast District Music Festivals, having been selected by previous audition.

In an effort to gain more student participation in the secondary instrumental music program, the instrumental music department has combined the junior and senior high school bands bringing about a balanced performance status of sixty students. The department has also organized a color guard and drill team consisting of forty-eight students providing a total marching unit of one hundred twenty-two students including the majorettes.

This organization has performed at several football games, local parades and various school activities including music concerts for the public and also for the senior citizens.

With the help of some interested parents the "Parents of Music" organization was established in October of this year.

The junior-senior high school instrumental program also provides private instruction afrer school hours by professional instructors.

The purpose of the athletic and intramural programs is to help students develop certain values, attitudes, skills and competitive spirit which wili help to make them contributing citizens throughout their adult life.

During the winter of 1972 there were 183 students participating in our athletic program. The spring activities involved 125 students and there were 196 students included in fall sports.

In the first two months of school this fall, 216 physical exams were given for athletics. This included varsity and freshman football, field hockey, basketball and track, the latter having girl participants for the first time.

The Heaf Test was given again as in years past and 34 school staff members as well as 188 ninth grade students were tested.

The tenth grade Diptheria-Tetanus Clinic was held in April with a good percentage taking part.

Students in grades 7 and 10 were given physicals by the school doctor, or if they preferred, their own physician.

It is a pleasure to report that the fine support and cooperation of the staff and student body have been responsible for the successes that we have recognized this year. I wish to express my appreciation for Mr. Fisher's support and encouragement during the school year.

Respectfully submitted,

S. Erick Benson
Principal

Principal Rose L. MacDonald School

I hereby submit my second annual report for the Rose L. MacDonald School.

Children have a wide range of abilities, aptitudes, experiences and enthusiasms, and with widely differing self-concepts, learning rates, learning styles, and goals. Therefore, learning *must* be unique and personal.

The staff of the Rose L. MacDonald School attempts to provide a program in all areas of the curriculum which will speak to the *needs of each youngster.* There is constant evaluation so that immediate adjustments in the program can be made to fill the needs of the children.

Presently, all available space is being utilized to provide an educational program for our 461 students. The Art Room, Library, and the Stage area are serving as both regular classrooms and specialized areas.

The Conference Room is being used by our Specific Learning Disability Specialist, Planning Room 1 has become our Adjustment Counselor's and Speech Therapist's office, and a supply closet is used for group instrumental lessons. Other areas are utilized within the school by our Title I Teacher, Volunteer Classroom Aides and other Tutorial Personnel.

The student-teacher ratio of 30 to 1 in our present Grade IV is not conducive to optimum learning. Hopefully, this situation will be seriously considered for some kind of relief in the 1973-74 school year.

In the area of *Reading,* classes are grouped homogeneously and those children having reading problems are grouped into small classes in order to provide for more individual help. By the beginning of April every child was reading some form of individualized program, wherein he/she was reading complete books based on his or her own level and interest. Miss Nelson, Reading Specialist Gr. 4, 5, 6, and Mrs. Boynton, Reading Specialist Gr. 1, 2, and 3, maintain the overall continuity of the Reading Program for the elementary level.

In *Arithmetic,* teachers are grouping the students by ability levels within their classroom, and/or developing individualized programs. In all other areas of the curriculum students have been grouped heterogeneously.

The *Libraries* of all three elementary schools are an integral part of our curriculum. Records, cassettes, filmstrips, magazines and books are increased each year with funds being divided proportionately among the three schools according to enrollment.

In *Art,* crafts have been emphasized – collages, rubbings, chalk drawings, reverse drawing, needlework, metal tooling and clay sculpturing. Art is correlated whenever possible with the other areas of the curriculum.

In *Physical Education* we have one basic program for all students, and a special program for those students who need individual help with physical education skills. Our objective is to develop physical, psychological, and social fitness in all students.

In *Vocal Music,* Grades 1 through 6, the children learn music notation and music reading. This culminates in our performing vocal group, the sixth grade chorus. *Instrumental music* lessons are provided one half hour each week in brass, woodwind and percussion.

In order to encourage those students who have shown an interest in a specific area, we provide the following *after school activities:* an intramural program, art clubs, private instrumental lessons, and participation in various instrumental ensembles.

Teachers are constantly involving themselves in various *in-service workshops,* which can only enhance the educational program offered to the youngsters. A unique ten-week *workshop in Learning Disabilities* involving teachers and parents was well received this past spring. The knowledge gained is now being put to good use in the classroom.

Committees of teachers and administrators are presently involved in *assessing our programs in Penmanship, Social Studies and Science.*

A committee of parents, teachers, and administrators was formed early in the year to study our *student evaluation system* for Grades 4, 5 and 6. Based upon the committees' recommendation, the School Committee has accepted a new reporting system. A system, it is felt, that will communicate to parents an assessment of their child's progress and which will provide the student, the parents, and the teachers with information that will help the child improve himself.

Further reports on the elementary curriculum can be found in the Elementary Curriculum Coordinator's report.

In closing, I would like to thank all staff members, teachers, specialists, volunteer aides, secretaries, other clerical personnel, and custodians for their cooperation, diligence, and effort. And finally, a thank you to the students for their continuing cooperation, enthusiasm, and desire to learn.

Respectfully submitted,

William M. Jones
Principal

Elementary Curriculum Coordinator & Principal, Spring Street and Sunset Avenue Schools

In our continuing efforts to provide a stimulating, enriching, and relevant program for each child, we also strive to maintain the primary educational goal of helping the child to become a positive thinking, productive, and happy community member in adult life. Achieving this goal requires a professional attitude resulting from a combination of qualities – dedication, enthusiasm, cooperation, and flexibility. The members of the staff are to be commended for their professional attitude and involvement in all our programs and for continuing to take courses relevant to their specialty.

With the encouragement of recently enacted state laws requiring the integration of *children with special needs* into the regular classroom, we are gradually changing the traditional educational environment of the rigid, structured classroom to a more individualized, humanistic setting which promotes closer teacher-pupil relationships. This is attained by making use of the Core Evaluating Team comprised of various specialists.

At the primary level our most important task is *reading* instruction. With the support of the Reading Specialist, Mrs. Margaret Boynton, I strongly recommend a six-week in-service course for elementary teachers that will further individualize our program. At present the basal reading system being used is READ. *Reading Experience and Development.* Our teachers have become quite proficient in the use of READ and the in-service course would reinforce their presentations.

The new *Transitional Program* strives to help each child achieve at his own developmental level and guides him in making choices that are most beneficial to him as a person. Through both structure and flexibility we are allowed to try new ideas and evaluate them in relation to each child's needs. In the process of adopting and rejecting unsatisfactory approaches we expect to have a relevant program which is continually evolving. Integrated in the three classes are academically gifted, average and slow learners ranging in age from six and one-half to eleven years. A child enters this program on the recommendation derived from careful diagnosis of his needs by the classroom teacher and the specialists. Parental cooperation is of vital importance in placement. This program has been described recently in detail and submitted to the State Department of Education as an innovative program in the Challenge of Meeting Needs. The success of this program is due to the cooperation of Mrs. Jessie Anderson, Mrs. Marion Phaneuf, and Miss Kathryn Sardella, with the assistance of Mrs. Boynton.

The School Committee is to be congratulated for creating the much needed position of Adjustment Counselor. The initial period has necessarily been organizational in nature. The eventual goal is to promote optimal educational and social development for all children. The objectives will be achieved by providing five Care Services: 1. Behavioral and educational management techniques in the classroom. 2. Diagnostic, assessment, and evaluative procedures. 3. Research and informational services to administrators and faculty. 4. Referral systems and community services. 5. Counseling services.

The *pre-band instrumental* music program was reintroduced to all children in the primary grades. Pupils of the first three grades performed admirably on recorders and song flutes at the Spring Street School during the recent Christmas Concert. The music

department feels that in order to provide higher standards of music education at the primary level, another teacher is needed for both choral and pre-band instrumental instruction.

Under the direction of Mr. Edward Caffrey, a *Social Studies* Evaluating Committee has been formed to assess the needs and the materials necessary for the curriculum in this area. The new curriculum will be designed to promote a student awareness of basic human needs and the development of skills and attitudes that will enable them as individuals to contribute positively toward improved human relations in the family, school and community.

Another curriculum committee was recently established to evaluate the present *Science* Program under the direction of Mr. Robert Chapman. This program is based on a sequential course of study in grades one through six and the keynote in the instructional approach is that of understanding through discovery. The pilot program introduced last year in the Behavioral Approach to Science Education has been expanded to include the second grade. Also, it has has been augmented by the use of outstanding high school science students, who, during their free time, act as elementary lab assistants, and aid the teacher in the performance of demonstrations and experiments.

The main objective of the *Math* Program under the direction of Mrs. Marietta Kent, has been to do more to individualize the teaching of Mathematics. Whenever possible students are allowed to advance in keeping with their individual abilities and skills. This has resulted in a healthier attitude toward Math. Audio-visual aids, commercial and teacher made, supplement the textbooks and facilitate the learning of basic skills for computation. At the same time they enable the students to better understand the structure of Mathematics. An evaluation of the series used will be made at the close of the school year to determine the weak and strong areas. Supplementary programs will be established when results require it.

A third evaluating committee in *Language Arts* was formed and is headed by Mrs. Helen Millet. Following a systematic examination of all systems by this committee, a new handwriting series was introduced this year and the series selected, based on immediate learning reinforcement, is being extended into the intermediate grades. It has been enthusiastically received by students and teachers.

The *Learning Center* has incorporated students from Raynham, Bridgewater, and West Bridgewater. The classroom structure continues to be a therapeutic educative milieu and an individualized program is provided for each child which allows for personal growth in academic areas as well as the development of a feeling of success, acceptance, and respect. Growth in social and academic areas is enriched by integration with students at the Rose L. MacDonald School in Physical Education, and with students at the Spring Street School in Mathematics. Other students are invited to the Learning Center to share experiences. It is hoped that more of the "give and take" of integration can take place to provide even richer experiences for all the students at Spring Street School.

During the summer, ten children in the Learning Disabilities program and twenty-nine who needed help in reading in grades 1-4 were provided the opportunity to continue receiving tutorial services through a new *Summer Program* ably conducted by Mrs. Judith Cingolani and Mrs. Joyce Francis. This session emphasized continuity of each child's prescriptive program, development of self-image and establishment of independent work habits. The first three weeks of the 1972-73 school year were spent in diagnosing the fourteen children previously identified as "high risk" during *Pre-school Screening* conducted in May and new referrals received from classroom teachers and specialists. Upon completion of all testing measures, several team conferences were conducted for the thorough evaluation of these youngsters. Meetings were held with classroom teachers for the purpose of mutual exchange of information concerning the needs of each child and the best possible scheduling of tutorial sessions. During October, parents of newcomers to the program were invited to attend a coffee hour for the purpose of explaining the *Learning Disabilities Program.* In the spirit of our belief that many Learning Disabled children become confused with the mechanics of reading and following directions from a printed page, the members of the Learning Disabilities Department presented the annual Iowa Achievement Tests orally to all third graders in the Learning Disabilities Program. They seemed to respond well in this small group situation during which the information was presented in a multisensory fashion. At present there are sixty children in the Learning Disabilities Program receiving the tutorial services of two full time and three part-time teachers. After thorough evaluation of this program, there is a need for an additional seventeen and one-half hours of tutorial help to begin as soon as possible.

In keeping with the educational trends toward early intervention and prevention, our *Speech Program* has concentrated upon the first six grades with particular emphasis on grades one through four. The major goal of a Speech Clinician is to make the Speech-Language-Hearing services an integrated part of the total educational program. Mrs. Cingolani has actively participated in the Core Evaluating Team in the development of prescriptive programs for many of the children with special needs. The children already benefit from the establishment of a major program in Communication Disorders at Bridgewater State College. Students training in this field and their professors have been a valuable resource in serving the needs of our children.

Mrs. Myrtle Howard, the *elementary school nurse,* has worked closely with all the teachers, specialists and parents to provide the proper counseling in all health problems. A one-day workshop dealing with the Epileptic Child has been scheduled for January. It will provide a positive learning experience for all concerned. The Nurse is an important member of the team and her expertise in the area of health is very valuable in the evaluation of all children.

The committee which developed the *Health Curriculum* for grades one through twelve made the following recommendations:

1. An in-service orientation health course for all teachers.
2. A certified health co-ordinator for grades one through twelve in the West Bridgewater schools.
3. The establishment of a community advisory council made up of health and safety agencies in town.
4. The establishment and maintenance of a resource center to be used by teachers, students and interested personnel and space be made available for same.
5. The continuous re-evaluation of this proposed curriculum.
6. Family Living to be included in the health program.

The Health Curriculum was approved and accepted by the School Committee. WITH A NOTE OF URGENCY, I WOULD LIKE TO PERSONALLY STRESS THE NEED OF A HEALTH TEACHER FOR THE ELEMENTARY GRADES, ONE WHO WOULD STRESS A PREVENTIVE TYPE OF PROGRAM IN VIEW OF THE DRUG PROBLEMS CURRENTLY EXISTING IN OUR COMMUNITY. TEACHERS AND ADMINISTRATORS UNANIMOUSLY SUPPORT THIS NEED.

A vote of appreciation to all Parent-Teacher Volunteers who have donated their time and energies in helping all the children at the three elementary schools.

Special recognition is also given to Mrs. Lillian Webster, who serves in the position of Head Teacher at the Sunset Avenue School with efficiency and professionalism.

Finally, in closing, I would like to thank Mr. Fisher and Mr. Jones for their cooperation and valuable support.

Respectfully submitted,

Thomas Peters
Elementary Curriculum Coordinator &
Principal

GUIDANCE

This year saw the beginning of organized guidance service in the elementary grades through the appointment of an adjustment counselor. Much of his work will be directed toward effecting a smooth transition between home and school. It is anticipated that many problems besetting children of early elementary age can be resolved satisfactorily before they can become serious enough to handicap the child later in his school career.

The Guidance Department has benefitted greatly through the appointment of Mrs. Robert Kellie as secretary for twenty-five hours each week. She is a competent worker, has excellent rapport with students and faculty, and has effectively assumed the clerical management of the office. She has made a significant contribution to the increased efficiency of the secretarial service and has made possible the allocation of more time for the counselors to devote to the students.

The following is the placement report of our 1972 graduates:

Respectfully submitted,

Frank F. Dunn
Director of Guidance

WEST BRIDGEWATER PUBLIC SCHOOLS
GUIDANCE REPORT ON PLACEMENT FOR 1972

Total Continuing Education

1967	73.00%
1968	81.00%
1969	73.00%
1970	64.27%
1971	67.25%
1972	54.30%

TOTAL GRADUATES

Boys	Girls	Total
53	56	109

	Boys	Girls	Total	Percent of Class
Four Year Private Colleges	8	2	10	9.2
Four Year Public Colleges	5	15	20	18.6
Two Year Private Colleges	3	4	7	6.4
Two Year Public Colleges	10	2	12	11.0
Nurses Training	0	4	4	3.6
Vocational	1	5	6	5.5
Military	0	0	0	0.0
Work	20	16	36	33.0
Undecided	6	3	9	8.2
Marriage	0	3	3	2.7
Exchange Students	0	2	2	1.8
TOTAL	53	56	109	100.0

EDUCATIONAL INSTITUTIONS TO BE ATTENDED BY MEMBERS OF THE CLASS OF 1972

Westfield State College
Bridgewater State College
University of Massachusetts
Northeastern University
Stonehill College
Boston Conservatory of Music
William and Mary College
University of Rhode Island
New England College
Boston College
Massachusetts College of Art
Southeastern Mass. University
York Hospital School of Nursing (Pa.)
Richmond Memorial Hospital School of Nursing
Faulkner Hospital School of Nursing
Brockton Hospital School of Nursing
Massasoit Community College
Fisher Junior College
Endicott Junior College
Sylvania Technical School
Stockbridge Agricultural School
LaBaron Hairdressing Academy
Northeastern School of X-Ray Technology
ITT Technical Institute
Becker Junior College
Southeastern Regional Technical Institute

FEDERAL PROJECTS

In the *calendar year 1972,* West Bridgewater Public Schools submitted for State Department of Education approval, *nine Federal projects* totaling *$99,824.99,* all of these were approved and implemented within our schools. Federal titles under which these projects were written included the National Defense Education Act, Title III, the Elementary and Secondary Education Act, Titles I, II, and VI, Public Law 90-576, and Public Law 874, Title I. Funding of these projects show *80.00%* or $79,859.99, *supported by Federal funds,* and *20.00%,* or $19,965.00, *supported by local funds.*

Projects written under N.D.E.A., Title III, were designed to provide materials and equipment to strengthen two phases of school endeavors, one at the elementary level and one at the secondary level. The former project, under the direction of Mr. Robert Fantasia, Elementary Adjustment Counsellor, and Mr. Frank DeMello, a teacher at the Rose L. MacDonald School, is aimed at an interdisciplinary approach to the positive development of self-image. The latter project, under the direction of Mrs. Helen Millet, language arts department chairman, and Mr. Gerald Swift, of the West Bridgewater High School English department, is designed to strengthen the informal dramatization of literature and creative drama.

Under the provision of E.S.E.A., Title I, West Bridgewater has established and received continued funding for the project "Design for the Development of the Educationally Deprived," a program aimed at providing tutorial services to those youngsters in our elementary schools who are most in need of such services, and also to provide for children the activities which the local Parent Advisory Committee deems to be necessary and desirable.

The Specific Learning Disabilities program in the elementary schools was the target of a project totaling $7,500.00, prepared under E.S.E.A., Title VI, through which the services of the S.L.D. staff were expanded and pupil-teacher contact time increased by over 40%.

The school libraries benefited greatly from the provision of E.S.E.A., Title II this past year with some $2,706.04 in Federal funds, all of which were used to purchase print and non-print materials for student and teacher use through the libraries and audio-visual department. Including this year's acquisitions, we now have a total of over 3,000 volumes of books and other instructional aids which have been purchased under this title.

Finally, under Public Law 90-576, the business department has been funded for a project totaling over $23,000.00, which is aimed at improving the instruction of stenography, secretarial, and related business subjects within the business department of the high school.

All funds listed in this report with the exception of P.L. 864 and 874, are received by the town to finance projects within the schools which are first approved by the school committee and subsequently, the Federal government. Funds received by the town under Public Laws 864 and 874 are used to reduce the operating budget for the schools in the calendar year following receipt of such funds.

In the year 1973 it is our objective to continue to investigate, make application, and receive those Federal funds for which we are eligible. Effective utilization of these funds is one avenue through which the town of West Bridgewater can continue to upgrade and improve its educational facilities and services in order to provide education of the highest quality for its students on a cost-sharing basis with the Federal government.

Respectfully submitted,

Robert L. Todd
Federal Projects Coordinator

FOOD SERVICE DIRECTOR

According to a recent survey by the Massachusetts School Lunch Office, our school lunch program is operating well in regard to the following: 1. Nutritionally, our program exceeds the minimum established requirements set forth by the state agency. 2. Our cost per meal is below the national and New England averages.

During the 1971-1972 school year the hot lunch program has continued to expand. We have seen our baking department triple its output, to the point where, through full utilization of both equipment and materials, we now supply all schools in the system with fresh baked goods daily. During this same year the program served 184,687 hot lunches (including one-half pint milk) to students; an increase of 6,865 over the previous year. 8,909 hot lunches were served to adults, an increase of 1,740. An additional 94,280 half pints of milk were sold separately, an increase of 10,876. In spite of the increased participation and rising food and labor costs for the program during the 1971-1972 school year we were able to decrease our cost by $.02 per meal.

We have implemented an Elderly Luncheon Program (two days each week that school is in session), a new project brought about through the cooperation of the State, Town Agencies, and the West Bridgewater School Committee. While the program is of great benefit to the Senior Citizens of the town it is maintained at no additional cost to the Town or the School Department. Also, in December we started making milk and snacks available at morning recess time for the pupils at MacDonald School. Thus, all three elementary schools now provide this service.

In looking to the future, the Department is in the process of expanding its present program to include the Howard School. This will be a satellite program where the food will be prepared in the Rose L. MacDonald School and transported in bulk to the Howard School.

I take this opportunity, after working one full year in this system, to thank the many people who have helped to make this program so worthwhile and successful.

Respectfully submitted,

Richard F. Walsh
Food Service Director

DIRECTORY of TEACHERS

TEACHERS	GRADE OR SUBJECT	PREPARATION
HIGH SCHOOL		
S. Erick Benson, M.Ed.	High School Principal	Bridgewater State College
Robert F. Gazda, M.A.	Ass't H. S. Principal	Trinity College, Hartford, Conn
Lynn Aase, B.A.	English	St. Olaf College, Minn.
Mrs. Carol J. Anderson, B.S.	Household Arts	University of Massachusetts
Donald G. Blackett, B.S.	Art	Massachusetts College of Art
Miss Sandra A. Bousquin, B.S.	English	Boston University
Ronald Broman, A.B.	Social Studies	State College at Bridgewater
Douglas Bromley, B.S.	Science	State College at Bridgewater
James P. Butler, A.B.	Latin	St. Paul's College
Mrs. Matilda E. Bystrom, B.S.	English	State College at Brigewater
David Chuckran, B.A.	Biology	State College at Bridgewater
Mrs. Susanne M. Cleary, B.A.	English	State College at Bridgewater
Roger A. Coelho, B.S.	Mathematics	State College at Bridgewater
Miss Anne Davenport, B.A.	Social Studies	State College at Bridgewater
Miss Susan Deeran, M.A.	French	Sorbonne, University of Paris
Joseph A. Dermot, M.A.	Librarian	Loyola University of Chicago
Mrs. Liette M. Fregeau, M.Ed.	French	State College at Bridgewater
Mrs. Mary Gudjonsson, B.A.	English	Emmanuel College
Mrs. Barbara Hann, B.S.	Business	Salem State College
Mrs. Barbara J. Hanssen, B.S.	Physical Education, Girls	State College at Bridgewater
Mrs. Jill Horwitz, B.S.	English	Boston University
Mrs. Joan L. James, B.A.	Vocal Music	Marywood College
Mrs. Linda Kirstein, M.A.T.	Mathematics	John Hopkins University
Rancourt LaRosa, M.M.	Instrumental Music	Boston Conservatory of Music
Mrs. Elaine H. Laughton, B.S.	Household Arts	University of Alabama
Paul Lucius, Jr., B.A.	Mathematics	State College at Bridgewater

TEACHERS	GRADE OR SUBJECT	PREPARATION
Miss Wendy Marber	English	Brandeis University
Mrs. Justine Matthews, Ed.M.	Reading	Boston University
Charles J. Monestere, Jr., B.S.	Science	State College at Bridgewater
Byron W. Morgan, M.S.	Science	Union College, Schenectady
Eugene Mozzone, A.S.C.	Industrial Arts	State College at Bridgewater
Mrs. Patricia Murphy, B.S.	Speech	Boston University
Lawrence Nangle, A.B.	Mathematics	State College at Boston
Walter E. Olson, B.A.	Social Studies	State College at Bridgewater
Mrs. Patricia Petrovek	Social Studies	Boston University
Allen B. Rapp, M.Ed.	Physical Education, Boys	Boston University
Stanley C. Reed, M.Ed.	Biology	Boston University
Malcolm Reese, A.B.	Social Studies	State College at Bridgewater
Miss Margaret Roche, B.A.	English	State College at Framingham
Mrs. Marie A. Rosenthal, M.Ed.	Social Studies	State College at Bridgewater
Mrs. Carol Russell, B.S.	Business	University of Illinois
Paul Sargent, M.Ed.	Mathematics	State College at Bridgewater
Edward F. Sarro, B.A.	Science	Bridgewater State College
Miss Ann Spileos, B.A.	Art	Massachusetts College of Art
Gerald Swift, B.A.	English	State College at Bridgewater
James Tsika, B.A.	Mathematics	State College at Bridgewater
Nicholas Vardack, B.S.	Industrial Arts	State College at Fitchburg
Mrs. Eleanor vonBretzel, B.S.	Mathematics	University of Maryland
George A. Watson, M.A.	Spanish	Middlebury College
Robert C. Woods, M.Ed.	Social Studies	University of Maine

ROSE L. MACDONALD SCHOOL

William M. Jones, M.Ed.	Principal	Boston University
Allan Cohen, B.S.	Grade 6	New York University
Francis J. DeMello, B.S. Ed.	Grade 5	State College at Bridgewater

TEACHERS	GRADE OR SUBJECT	PREPARATION
Mrs. Bernice Ditchett, B.S.	Grade 4	State College at Bridgewater
Wayne Dufault, B.A.	Grade 6	Stonehill College
Mrs. Gertrude Estabrooks, B.S.	Grade 6	State College at Bridgewater
Charles Fay, Jr., B.S.	Grade 5	State College at Bridgewater
Mrs. Joyce R. Francis, B.A.	Grade 4	Barrington College
Pat Guercio, M.Ed.	Grade 5	State College at Worcester
Richard Harrison, M.Ed.	Grade 6	Suffolk University
Arthur T. Hogan, B.M.	Music, Elementary	Boston University
Mrs. Anna Howe, B.S.	Grade 5	State College at Bridgewater
Mrs. Katherine Keough, B.S.	Grade 4	Worcester Teachers College
Mrs. Judith M. Lopes, B.S.	Grade 4	State College at Worcester
Roy Lundin, Jr., B.S.	Grade 6	Eastern Nazarene
Mrs. Marion MacDonald, B.S.	Art, Elementary	Massachusetts College of Art
Miss Susan Major, B.S.	Grade 5	California State College, Pa.
Miss Fontaine Metta, B.S.	Grade 5	State College at Bridgewater
Miss Mary E. Nelson, B.S.	Reading, Grades 4-6	State College at Bridgewater
Richard Pazasis, M.A.	Physical Education, Elem.	University of Southern California
Mrs. Maureen Rosa, B.S.	Grade 5	State College at Bridgewater
Mrs. Francis Williams, B.S.	Grade 4	Ohio State University

SPRING STREET SCHOOL

Thomas Peters, M.Ed.	Principal & Elementary Curriculum Coordinator	Suffolk University
Mrs. Jessie Anderson, B.S.	Grade T-1	State College at Bridgewater
Mrs. Linda Benjamin, B.S.	Grade 1	Eastern Nazarene
Miss Melody Bonney, B.A.	Grade 1	Tufts University
Mrs. Margaret Boynton, B.S.	Reading, Grades 1-3	State College at North Adams
Mrs. M. Judith Cingolani, B.A.	Speech Therapist	University of Massachusetts

TEACHERS	GRADE OR SUBJECT	PREPARATION
Mrs. Geneva Garvey, B.S.	Grade 1	State College at Bridgewater
Miss Judith Hickey, B.S.	Grade 3	State College at Bridgewater
Mrs. Marion Phaneuf, B.A.	Grade 2	St. Joseph's College
Mrs. Rosalita Polio, B.S.	Grade 3	State College at Bridgewater
Miss Mary Roberts, B.A.	Grade 3	Tufts University
Mrs. Alma Rohdin	Grade 1	Lesley Normal
Miss Kathryn Sardella, B.A.	Grade T-3	Curry College
Mrs. Cynthia Splaine, B.S. Ed.	Grade 1	Salem State College
Mrs. Sandra Walsh, B.S.	Grade 1	State College at Bridgewater
Mrs. Marion J. Wychules, B.S.	Grade 3	New York State University, Brockport
SUNSET AVENUE SCHOOL		
Mrs. Lillian Webster, B.S.	Head Teacher, Grade 2	State College at Bridgewater
Mrs. Linda Creedon, B.S.	Grade 2	Clarion State College, Pa.
Miss Michelle Koplow, M.Ed.	Grade 2	Boston University
Mrs. Valerie Narsasian, B.S.	Grade 2	State College at Boston
Mrs. Myrtle Ryan	Grade 2	Eastern State Normal
DEPARTMENT CHAIRMEN		
Robert L. Todd, M.Ed.	Federal Projects Coordinator & Audio-Visual Director	State College at Bridgewater
Mrs. Helen Millet, C.A.G.S.	English	Boston University
Mrs. Marietta Kent, B.S.	Mathematics	State College at Bridgewater
Robert W. Chapman, M.Ed.	Science	University of Vermont
Edward F. Caffrey, B.S.	Social Studies	Holy Cross College
Robert E. Lopes, M.Ed.	Business	Fitchburg State College
Frank F. Dunn, Jr., M.Ed.	Guidance Director	State College at Bridgewater
Mrs. E. Olivia Lawson, A.B.	Guidance Counsellor	Upsala College

TEACHERS	GRADE OR SUBJECT	PREPARATION
Robert Fantasia, B.S.	Elementary Adjustment Counsellor	Boston State College
Miss Anitra Sorensen, Ed.M.	Special Education	Boston University
Miss Donna L. Gladden, B.S.Ed.	Ass't. Special Education	Lesley College
Mrs. Marlena Johnsky, M.Ed.	L. D. Specialist	Boston State College
Mrs. Judith Merra, B.S.	L. D. Specialist	State College at Bridgewater
Mrs. Marie Sullivan, B.S.	L. D. Specialist	State College at Bridgewater
Mrs. Mary Sears, S.B.	L. D. Tutor	Simmons College
Mrs. Elaine Thomas, B.A.	L. D. Tutor	Gordon College
Mrs. Virginia Nolan, B.S.	Title I	State College at Bridgewater
Mrs. Constance Brady, B.S.Ed.	Title I Tutor	State College at Bridgewater
Mrs. Claire LaCerda, B.S.	Title I Tutor	State College at Bridgewater
Mrs. Rosemary Mastropietro, B.S.	Title I Tutor	State College at Bridgewater
Mrs. Frances Conant, B.S.Ed.	Library	State College at Bridgewater
Mrs. Barbara Perkins	Library Secretary	

TREASURER

In March 1972 I was elected to the position of Treasurer to replace Lucille C. North who had been acting as Temporary Treasurer to fill the unexpired term of H. Roy Hartshorn.

In the year of 1972 it was necessary to borrow the sum of $950,000 to meet Town obligations prior to receiving the Real Estate Taxes on and after November 1, 1972. A breakdown of the borrowing follows:

Date of Issue	Amount	Bank	Rate
March 30, 1972	$200,000.	First County National	2.25%
May 22, 1972	250,000.	Plymouth-Home National	2.47%
June 19, 1972	250,000.	National Shawmut Bank	2.38%
July 21, 1972	250,000.	Rockland Trust	2.65%

We also borrowed $100,000 for Water Mains at a rate of 3.79% from the Plymouth-Home National Bank in compliance with the Town Meeting.

The total cost of borrowing this $950,000 was $10,818.82, but by careful administration and investment of the Town funds we earned $18,951.86 or a net gain to the Town of $8,133.04.

Respectfully submitted,

Joseph F. McCann
Treasurer-Collector

SUMMARY OF TRUST ACCOUNTS

	Balance 12/31/71	Deposited or Int. Earned 1972	Interest Spent 1972	Balance 12/31/72
Cemetery Trust Funds	17,115.61	854.06	800.50	17,169.17
Library Trust Principal	34,793.43			34,793.43
Library Interest Accounts	645.73	3,350.48	1,593.03	2,403.18
Wm. J. & A.C. Howard Scholarship	5,192.10	273.97	273.97	5,192.97
Stabilization Fund	9,258.39	10,616.13	–	19,874.52
Conservation Fund	2,724.88	14.10	14.10	2,724.88

TO BE APPROPRIATED FOR JAN. 1, 1973 – JUNE 30, 1974

Department	Bond Principal	Bond Interest	Total
School Bonds	185,000.00	66,522.50	251,522.50
Water Bonds	113,000.00	69,529.00	182,529.00
Various Bonds	15,000.00	2,440.00	17,440.00
TOTALS	$313,000.00	$138,491.50	$451,491.50

BONDED INDEBTEDNESS

Date of Maturity	School Bonds	Water Bonds	Various Bonds	Payments Per Year
1973-74	185,000	113,000	15,000	313,000
1974-75	125,000	102,000	20,000	247,000
1975-76	95,000	102,000	10,000	207,000
1976-77	95,000	102,000		197,000
1977-78	90,000	72,000		162,000
1978-79	85,000	67,000		152,000
1979-80	85,000	65,000		150,000
1980-81	85,000	55,000		140,000
1981-82	70,000	50,000		120,000
1982-83	65,000	45,000		110,000
1983-91	260,000	270,000		530,000

ANNUAL REPORT

OF THE

TOWN ACCOUNTANT

OF

WEST BRIDGEWATER
Massachusetts

For the Fiscal Year Ending December 31, 1972

To the Board of Selectmen:

I submit herewith my Annual Report in accordance with Section 61, Chapter 41, General Laws, for he year ending December 31, 1972.

Arthur E. Chaves
Town Accountant

TOWN OF WEST BRIDGEWATER – GENERAL FUND

Balance Sheet – December 31, 1972

Exhibit A

ASSETS

Cash:		
General	$203,627.17	
School construction	3,107.36	206,734.53
Investments:		
Certificates of indebtedness	437,500.00	
Federal revenue sharing funds	58,462.00	495,962.00
Taxes Receivable - 1972		
Real estate	129,062.35	
Personal property	1,294.72	130,357.07
Taxes in Litigation		2,331.87
Tax Titles	33,831.51	
Tax possessions	3,170.76	37,002.27
Motor Vehicle Excise:		
1972	30,890.83	
1971	6,057.04	
1970	3,200.76	
1969	29.70	40,178.33
Departmental Receivables:		
Veterans services	17,030.91	
Farm animal excise	275.50	17,306.41
Highway - Chapter 90:		
State	27,765.00	
County	20,132.49	47,897.49
Water receivables:		
Rates	11,456.31	
Liens	2,475.56	13,931.87
Overlay - Excess over reserve – 1970		462.80
Underestimates:		
County tax – 1971	3,167.30	
Mosquito control – 1972	158.95	
Old Colony Planning Council	727.80	4,054.05
TOTALS		$996,218.69

LIABILITIES AND RESERVES

Unexpended Appropriations:		
Schedule A	$298,054.98	
Schedule B	33,075.56	331,130.54
Reserve for Abatements–1972		130,357.07
Reserve fund-overlay surplus		29,318.60
Special tax revenue–litigation		2,331.87
Federal revenue sharing funds		58,462.00
Revenue reserved until collected:		
Tax Titles - possessions	37,002.27	
Motor vehicle excise	40,178.33	
Departmental receivables	17,306.41	
Highway Chapter 90	47,897.49	
Water receivables	13,931.87	156,316.37
Overestimates:		
County tax	8,773.30	
Parks & reservations	2,156.68	
County hospital	3,167.30	
Air pollution	27.04	14,124.32
Surplus Revenue - Exhibit B		274,177.92
TOTALS		$996,218.69

TRUST AND INVESTMENT FUNDS

Cash and securities	82,158.15	Stabilization Fund	19,874.52
		Library Funds	37,196.61
		Cemetery Perpetual care funds	17,169.17
		W.J. & A.C. Howard Scholarship Fund	5,192.97
		Conservation Fund	2,724.88
TOTAL	$ 82,158.15	TOTAL	$ 82,158.15

DEBT FUND

Net Funded on Fixed Debt	$2,328,000.00	School Loans	$1,240,000.00
		Water Loans	1,043,000.00
		Highway Construction Loans	45,000.00
TOTAL	$2,328,000.00	TOTAL	$2,328,000.00

UNEXPENDED APPROPRIATIONS

SCHEDULE A:

General:	
Zoning Bylaws	500.00
Town waterways	800.00
Chapter 90 construction	2,406.20
Chapter 90 Maintenance	6,000.00
Highway drainage	5,208.93
Sidewalk construction	5,000.00
Traffic lights	25,000.00
School construction	3,107.36
School roof repairs	2,937.00
Howard School renovations	3,548.74
Howard School purchase	10,000.00
Conservation Fund	280.80
Conservation Fund – Land	1,250.00
Council on Aging	441.86
Total	$ 66,480.89
Water:	
Mains – Route 28	40,459.63
Stand pipe	159,162.51
Mains	11,876.33
Well site	4,812.37
Mains – Pleasant Street	15,263.25
Total	$231,574.09
TOTAL	$298,054.98

SCHEDULE B:

School Hot Lunch	$ 2,325.92
School athletics	350.43
School – Title I	6,642.31
Title II	72.30
Title III	1,854.90
School – National Defense Act 874	16,078.00
School – W.J. & A.C. Howard Scholarship	347.60
Library – State aid	2,682.00
Dog Fund	2,452.10
Conservation Fund – Contributions	270.00
TOTAL	$ 33,075.56

EXCESS AND DEFICIENCY – DECEMBER 31, 1972 EXHIBIT B

January 1, 1972 balance			$272,316.76
Add– Tax title redemption and sales		20,959.33	
State and County aid to highways		15,391.66	
Water surplus–excess receipts		2,951.49	
Unexpended appropriations		53,701.92	
Estimated receipts–excess of actual overestimated–schedule C		52,380.07	
Recapitulation sheet – adjustments		5,981.97	
Fiscal year adjustment		18.88	
Restore unclaimed checks		477.18	$151,862.50
Total			$424,179.26
Deduct – Tax title takings		25,481.74	
Appropriations:			
Chapter 90–new construction	18,750.00		
Traffic lights	18,750.00		
Stabilization fund	10,000.00		
Reduce tax rate	76,000.00	123,500.00	
Taxes in litigation		1,019.60	$150,001.34
December 31, 1972 Balance			$274,177.92

SCHEDULE OF ESTIMATED RECEIPTS – 1972

Source	Estimated	Actual	Excess or Deficiency
Local aid agency funds	740,385.71	752,028.30	11.642.59
Motor vehicle and trailer excise	168,625.56	152,971.90	<15,653.66>
Licenses	18,456.39	21,966.93	3,510.54
Fines	1,591.77	1,908.10	316.33
General government	10,082.31	48,204.30	38,121.99
School	18,652.71	14,620.67	< 4,032.04>
Interest	4,082.45	22,748.27	18,665.82
Farm animal excise	1,069.75	878.25	< 191.50>
TOTALS	$962,946.65	$1,015,326.72	$ 52,380.07
Water	$ 87,655.00	$ 87,041.92	$< 613.08>

RESERVE FUND

Department:	
Selectmen	1,159.90
Accountant	34.85
Collector	193.45
Town counsel	87.52
Tree warden	675.62
Tree warden equipment	2.46
Appeals Board	136.39
Dog officer	266.00
Gas inspector	16.00
Veterans services	4,839.16
Library – air conditioning	440.00
Insurance	6,281.00
TOTAL	$14,132.35

FREE CASH
SURPLUS AVAILABLE FOR APPROPRIATION

1972	$143,820.85
1971	189,301.11
1970	108,809.63
1969	67,425.96
1968	104,046.63

SCHEDULE OF RECEIPTS AND DISBURSEMENTS

RECEIPTS

General Revenue:		
Taxes:		
Property	2,072,443.09	
Tax title redemption	26,389.52	
Farm animal excise	878.25	
Lien taxes	10,400.53	
From the State		
Valuation basis	9,638.51	
Education basis	469,445.39	
Licenses and permits:	23,418.66	
Fines and forfeits:		
Court	1,520.00	
Library	424.95	$2,608,558.90
Grants		
From the Federal Government:		
Schools:		
Public Law – Title I	15,049.04	
" " – Title III	1,854.90	
" " 88-210 – Title VI	5,000.00	
" " 874	16,078.00	
Revenue Sharing	58,462.00	$ 92,443.94
From the State Government:		
Schools:		
Building assistance	82,910.68	
Transportation	24,879.15	
Vocational Education	10,690.00	
School Hot lunch	29,602.20	
Special education programs	35,357.20	
Regional school	49,946.04	
State wards	3,397.82	$ 236,783.09
Other Purposes:		
Veterans' services	21,722.71	
Bureau of aging	720.00	
Loss of land	1,612.88	
Disabled Vets	124.00	
Highway Chapter 497	13,332.78	
Highway Chapter 81	4,465.71	
Library aid	2,682.00	
Chapter 90 construction	14,427.77	
Lottery Chapter 813	23,842.43	$ 82,930.28

From the County Government:		
Chapter 90 construction	963.89	
Dog Licenses	2,452.10	$ 3,415.99
Privileges:		
Motor vehicle excise	150,298.88	
Trailer park fees	4,266.00	$ 154,564.88
Departmental:		
General Government:		
Charges and fees	824.54	
Town hall rentals	512.00	
Tax title interest and release	1,479.80	
Sealer of Weights and Measures	212.20	
Schools:		
General	13,273.64	
Tuition	1,440.00	
Rents – Massasoit	27,500.00	
Hot lunches	67,603.68	
Athletics	2,407.85	
Public Services:		
Sale of water and services	77,039.58	
Interest:		
C/D's	18,951.86	
Taxes	3,400.71	
Motor vehicle excise	392.33	
Municipal indebtedness:		
Anticipation of revenue loans	939,667.43	
Water construction	100,000.00	
Tax Ant.	10,335.94	
Agency, Trust and investments		
Agency:		
Dog licenses	3,220.55	
Withheld employee deductions	505,718.18	
Investments	560,000.00	
E.E.A.	100,000.00	
Police Revolving	8,627.70	
Trust funds	4,527.14	$2,447,135.13
Refunds		18,576.67
TOTAL RECEIPTS		$5,648,408.88

GENERAL APPROPRIATIONS

Accounts	Unexpended Balance 1-1-72	Appropriation	Transfer From Reserve	Receipts	Expended	Reverting To Revenue	Unexpended Balance 12-31-72
Selectmen	–	5,900.00	1,159.90	–	7,059.90	–	–
Selectmen Equipment	–	275.00	–	–	225.00	50.00	–
Accountant	–	5,060.00	34.85	–	5,094.85	–	–
Accountant Equipment	–	300.00	–	–	240.50	59.50	–
Treasurer	–	11,700.00	–	–	11,384.53	315.47	–
Collector	–	10,655.00	193.45	–	10,848.45	–	–
Assessors	–	9,825.00	–	–	9,444.61	380.39	–
Assessors Revaluation	1,580.00	–	–	–	600.00	980.00	–
Data Processing	–	2,500.00	–	–	–	2,500.00	–
Town Clerk	–	6,145.00	–	–	6,039.32	105.68	–
Election and Registration	–	5,720.00	–	–	5,209.46	510.54	–
Town Hall	–	9,875.00	–	–	9,819.96	55.04	–
Town Hall Equipment	–	1,200.00	–	–	1,070.21	129.79	–
Town Hall Alterations	–	855.00	–	–	849.88	5.12	–
Moderator	–	50.00	–	–	50.00	–	–
Finance Committee	–	500.00	–	–	447.95	52.05	–
Law–Town Counsel	–	6,000.00	87.52	–	6,087.52	–	–
Law–1971 Unpaid bill	–	2,650.00	–	–	2,650.00	–	–
Contributory Retirement	–	36,975.00	–	–	36,975.00	–	–
Police	–	219,100.00	–	–	215,545.26	3,554.74	–
Police Cruiser	–	6,000.00	–	–	5,900.00	100.00	–
Police Car	–	4,750.00	–	–	4,748.35	1.65	–
Police Equipment	–	1,540.00	–	–	1,540.00	–	–
Police–Revolving Fund	–	–	–	8,627.70	8,627.70	–	–
Fire	–	71,125.00	–	–	71,063.94	61.06	–

GENERAL APPROPRIATIONS (Cont'd)

Accounts	Unexpended Balance 1-1-72	Appropriation	Transfer From Reserve	Receipts	Expended	Reverting To Revenue	Unexpended Balance 12-31-72
Fire Equipment	–	1,500.00	–	–	1,500.00	–	–
Tree Warden	–	41,140.00	675.62	–	41,815.62	–	–
Tree Warden Equipment	–	200.00	2.46	–	202.46	–	–
Appeals Board	–	400.00	136.39	–	536.39	–	–
Civil Defense	–	800.00	–	–	721.48	78.52	–
Dog Officer	–	2,160.00	266.00	–	2,426.00	–	–
Inspector of Buildings	–	8,490.00	–	–	8,458.82	31.18	–
Inspector of Buildings–Equipment	–	125.00	–	–	125.00	–	–
Gas Inspector	–	900.00	16.00	–	916.00	–	–
Inspector of Wires	–	1,050.00	–	–	1,048.00	2.00	–
Industrial Development Committee	–	350.00	–	–	–	350.00	–
Engineering Services	–	1,000.00	–	–	–	1,000.00	–
Hydrants	–	10,302.00	–	–	10,302.00	–	–
Planning Board	–	1,300.00	–	–	556.76	743.24	–
Sealer of Weights & Measures	–	360.00	–	–	352.46	7.54	–
Health	–	13,378.00	–	–	11,798.01	1,579.99	–
Soil Survey	2,025.00	–	–	–	2,025.00	–	–
Town Waterways	500.00	300.00	–	–	–	–	800.00
Zoning Bylaws	500.00	–	–	–	–	–	500.00
Highways	–	147,345.00	–	–	145,736.22	1,608.78	–
Highway–Chap. 90 construction	18,374.83	25,000.00	–	–	40,968.63	–	2,406.20
Highway–Chap. 90 maintenance	6,000.00	–	–	–	–	–	6,000.00
Highway–Land damages	2,032.00	2,032.00	–	–	–	–	–
Highway–Street Lighting	–	19.280.00	–	–	18,860.05	419.95	–
Highway–Tar Kettle	–	1,300.00	–	–	900.00	400.00	–
Highway–Drainage	–	10,000.00	–	–	4,791.07	–	5,208.93
Highway–Sidewalk construction	–	5,000.00	–	–	–	–	5,000.00

GENERAL APPROPRIATIONS (Cont'd)

Accounts	Unexpended Balance 1-1-72	Appropriation	Transfer From Reserve	Receipts	Expended	Reverting To Revenue	Unexpended Balance 12-31-72
Highway–Traffic Lights	–	25,000.00	–	–	–	–	25,000.00
Veterans Services	–	45,980.00	4,839.16	–	50,819.16	–	–
School	–	1,646,919.00	–	–	1,618,472.71	28,446.29	–
School Hot Lunch	5,995.08	–	–	97,205.88	100,875.04	–	2,325.92
School Athletics	–	14,000.00	–	–	13,999.62	.38	–
School Athletics–Revolving	4,719.05	–	–	2,407.85	6,776.47	–	350.43
School–Title I	4,609.25	–	–	12,383.00	10,349.94	–	6,642.31
School–Title II	108.76	–	–	2,706.04	2,742.50	–	72.30
School–Title III	757.97	–	–	1,854.90	757.97	–	1,854.90
School–Title VI	2,500.00	–	–	5,000.00	7,500.00	–	–
School–Retroactive Salaries	–	13,764.14	–	–	13,764.14	–	–
Elementary School Construction	73,070.02	–	–	–	69,962.66	–	3,107.36
School–National Defense - 874	5,224.00	–	–	16,078.00	5,224.00	–	16,078.00
School–State Aided Vocational	–	2,635.00	–	–	2,246.72	388.28	–
School–Roof Repairs	2,937.00	–	–	–	–	–	2,937.00
W.J. & A.C. Howard Scholarship	275.63	–	–	273.97	202.00	–	347.60
Howard School Acquisition	10,000.00	–	–	–	–	–	10,000.00
Howard School Renovations	5,000.00	–	–	–	1,451.26	–	3,548.74
Howard School Operations	8,250.04	6,750.00	–	–	8,976.00	6,024.04	–
Howard School - Accrued Interest	472.50	–	–	–	472.50	–	–
School–Regional	–	37,820.00	–	–	37,820.00	–	–
School–1971 Unpaid Bill	–	250.00	–	–	250.00	–	–
School–Court Case	–	682.08	–	–	682.08	–	–
School–Exchange	–	–	–	92.97	92.97	–	–
Libraries	–	29,723.18	–	–	29,289.17	434.01	–
Library–Trust Fund No. 1	–	–	–	1,742.03	1,742.03	–	–
Library–Trust Fund No. 2	–	–	–	283.76	283.76	–	–
Library–Trust Fund No. 3	–	–	–	1,412.78	1,412.78	–	–
Library–State Aid	1,265.25	–	–	2,682.00	1,265.25	–	2,682.00
Library–County Dog Fund	1,242.93	–	–	2,452.10	1,242.93	–	2,452.10
Library–Air Conditioning	–	3,510.00	440.00	–	3,950.00	–	–

Accounts	Unexpended Balance 1-1-72	Appropriation	Transfer From Reserve	Receipts	Expended	Reverting To Revenue	Unexpended Balance 12-31-72
Library Equipment	–	250.00	–	–	179.60	70.40	–
Bonds & Interest	–	375,000.00	–	–	373,244.32	1,755.68	–
Christmas Decorations	–	650.00	–	–	625.97	24.03	–
Conservation Fund	3,092.50	1,907.50	–	–	4,719.20	–	280.80
Conservation Expenses	–	400.00	–	–	321.74	78.26	–
Conservation Fund–Unpaid Bill	–	100.00	–	–	100.00	–	–
Conservation Fund–Land	–	1,250.00	–	–	–	–	1,250.00
Conservation Fund–Interest	–	–	–	14.10	14.10	–	–
Conservation Fund–Gifts	–	–	–	270.00	–	–	270.00
Insurance–Casualty	–	24,000	6,281.00	–	30,281.00	–	–
Insurance–Group	–	35,000.00	–	–	34,774.99	225.01	–
Memorial & Veterans Days	–	750.00	–	–	456.12	293.88	–
Memorial Field	–	500.00	–	–	49.01	450.99	–
Plymouth County Extension	–	100.00	–	–	100.00	–	–
Tennis Courts	–	200.00	–	–	179.01	20.99	–
Town Reports	–	5,000.00	–	–	4,618.89	381.11	–
Stabilization Fund	–	10,000.00	–	–	10,000.00	–	–
Cemetery Trust Funds	–	–	–	800.50	800.50	–	–
Council on Aging	1,227.00	–	–	–	785.14	–	441.86
Recreation Commission	–	3,500.00	–	–	3,473.66	26.34	–
Water Expenses	–	67,655.00	–	–	64,478.12	3,176.88	–
Water Mains–Route 28	64,028.38	–	–	–	23,568.75	–	40,459.63
Water Standpipe	521,612.17	–	–	–	362,449.66	–	159,162.51
Water Mains	29,982.00	–	–	–	18,105.67	–	11,876.33
Water–Accrued Interest	1,365.00	–	–	–	1,365.00	–	–
Water–Test Wells	7,542.28	–	–	–	2,729.91	–	4,812.37
Water Mains–Pleasant	–	100,000.00	–	–	84.736.75	–	15,263.25
TOTALS	$782,224.64	$3,165,707.90	$14,132.35	$156,287.58	$3,730,343.13	$56,878.80	$331,130.54

LIST OF TAXPAYERS, 1972
Persons Paying Real Estate and Personal Property Taxes

		Real Estate 1971	Real Estate 1972
A.M.K. Realty Trust			
92 Meadow Lane, Brockton			
W. Center & Manley Plan 7 Lot 13	11.43 A. Land	2,170.00	2,142.00
W. Center & Manley Plan 7 Lot 13-A	9.25 A. Land	1,860.00	1,285.20
W. Center St. Plan 18 Lot 38	20.50 A. Land	3,720.00	2,927.40
W. Center St. Plan 18 Lot 38-1	1.97 A. Land	310.00	285.60
W. Center St. Plan 18 Lot 38-8	.09 A. Land	6.20	4.76
W. Center St. Plan 18 Lot 38-7	3.00 A. Land	496.00	428.40
Adams, Bruce E. & Sandra M.			
210 Copeland St. Plan 50 Lot 8-3	.37 A. Land & Bldgs.	620.00	595.00
Adams, Charles F. & Eunice C.			
188 South St. Plan 55 Lot 7-1	.41 A. Land & Bldgs.	700.60	1,071.00
203 South St. Plan 55 Lot 10	6.89 A. Land & Bldg.	744.00	999.60
Adams, William D. & Barbara A.			
321 W. Center St. Plan 42 Lot 8	.41 A. Land & Bldg.	1,023.00	1,047.20
Aikens, Francis & Florence M.			
114 Copeland St. Plan 49 Lot 4-2	.14 A. Land & Bldgs.	347.20	571.20
Alden, Bela H. & Florence A.			
31 Pleasant St. Plan 8 Lot 1-2	2.17 A. Land & Bldgs.	837.00	904.40
Alden, Constance E.			
30 Woodland Rd. Plan 63 Lot 14-5	.41 A. Land & Bldgs.	930.00	1,023.40
Alden, Kenneth W. & Marjorie A.			
45 Pinecrest Rd. Plan 63 Lot 4-16	.33 A. Land & Bldg.	1,023.00	999.60
Alden, Theodore S. & Amy B.			
563 North Elm St. Plan 49 Lot 39-6	.50 A. Land & Bldg.	682.00	737.80
Alden, Wayne Jr.			
15 Buttonwood Ave. Plan 43 Lot 10	.25 A. Land & Bldg.	682.00	999.60
Alexander, Alexander G., Est.			
325 So. Elm St. Plan 33 Lot 4	12.23 A. Land & Bldgs.	868.00	1,047.20
So. Elm St. Plan 33 Lot 11	4.09 A. Land	15.50	19.04
140 So. Elm St. Plan 40 Lot 18-5	11.50 A. Land & Bldg.	223.20	214.20
Alexander, Garabed A. & Herbert W.			
325 So. Elm St.			
W. Center St. Plan 32 Lot 68	6.52 A. Land	18.60	28.56
345 & 373 So. Elm St. Plan 33 Lot 3	13.32 A. Land & Bldgs.	1,475.60	1,666.00
Alexander, Paul & Dorothy F.			
10 Charles St. Plan 41 Lot 7	.50 A. Land & Bldgs.	713.00	737.80
Alexander, Rosalie			
190 River St. Plan 54 Lot 16-1	.40 A. Land & Bldgs.	682.00	714.00
Alfieri, Myrtle A. & Skillings, Gail F.			
134 So. Main St. Plan 60 Lot 13	1.42 A. Land & Bldgs.	775.00	856.80
Alger, Charles H.			
Foundry St., So. Easton			
W. Center St. Plan 7 Lot 4, 88	28.62 A. Land	186.00	238.00

		Real Estate 1971	Real Estate 1972
Alger, George W., Est. of			
329 Pleasant St.			
off Pleasant St. Plan 8 Lot 5	.375 A. Land	1.24	14.28
Alger, Marion C.			
So. Easton, Mass.			
895 W. Center St. Plan 8 Lot 14	1.80 A. Land & Bldg.	775.00	690.20
Alger, Corelli et al, Est. of			
329 Pleasant St.			
off Pleasant Plan 9-16 Lot 25	12.60 A. Land	31.00	47.60
off Pleasant St. Plan 10 Lot 38	3.10 A. Land	2.48	14.28
off Pleasant St. Plan 10 Lot 42	7.50 A. Land	6.20	33.32
off Pleasant St. Plan 10 Lot 45	4.63 A. Land	3.10	19.04
off Maple St. Plan 11 Lot 1	11.18 A. Land	18.60	47.60
off Maple St. Plan 11 Lot 7	7.32 A. Land	12.40	33.32
off Maple St. Plan 11 Lot 15	2.45 A. Land	6.20	9.52
Maple St. Plan 14 Lot 69	28.38 A. Land	93.00	285.60
off Pleasant St. Plan 15 Lot 52	43.33 A. Land	248.00	476.00
off Pleasant St. Plan 15 Lot 56	3.75 A. Land	9.30	14.28
Pleasant St. Plan 15, 16 Lot 57	8.74 A. Land	9.30	38.08
Pleasant St. Plan 34 Lot 66	3.90 A. Land	124.00	47.60
Scotland St. Plan 34 Lot 66-1	1.63 A. Land	6.20	38.08
329 Pleasant St. Plan 34 Lot 67	8.47 A. Land	756.40	1,190.00
Pleasant St. Plan 34 Lot 67-1	1.38 A. Land	6.20	4.76
Alger, George C. & Beulabel B.			
440 W. Center St. Plan 32 Lot 56, 56-1	1.00 A. Land & Bldg.	725.40	785.40
Alger, Grace E.			
18 Bryant St. Plan 60 Lot 10-3	.23 A. Land & Bldg.	868.00	785.40
Alger, Mason W.			
71 Maple St. Plan 34 Lot 76-7	1.11 A. Land & Bldg.	1,178.00	1,190.00
348 Pleasant St. Plan 15 Lot 51	.10 A. Land	18.60	23.80
Alger, Milton W. et al			
439 Rockland St., Brockton			
Scotland St. Plan 34 Lot 2	2.04 A. Land	124.00	47.60
Alger, Robert S. & Shirley E.			
890 W. Center St. Plan 7 Lot 4-2	1.00 A. Land & Bldg.	899.00	1,071.00
Alger, Roland			
c/o Grace Alger			
329 Pleasant St.			
Plan 8 Lot 6	2.54 A. Land	6.20	9.52
Alger, Ronald S. & Patricia R.			
381 East St. Plan 72 Lot 10-1	.28 A. Land & Bldgs.	651.00	880.60
East St. Plan 72 Lot 22-1	.36 A. Land	62.00	71.40
Allen, Bruce G. & Geraldine M.			
62 Union St. Plan 73 Lot 8	1.33 A. Land & Bldgs.	930.00	952.00
Allen, Dorothy E.			
35 Commonwealth Ave. Plan 52 Lot 6	.66 A. Land & Bldgs.	682.00	904.40
Allen, Evelyn F.			
200 Spring St. Plan 43 Lot 12-2	3.03 A. Land & Bldgs.	1,506.60	1,309.00
Allen, Ida J. S.			
71 Thayer Ave. Plan 74 Lot 11	.87 A. Land & Bldg.	465.00	595.00

		Real Estate 1971	Real Estate 1972
Allen, Robert H. & Amy E.			
85 Thayer Ave. Plan 74 Lot 17	.45 A. Land & Bldgs.	781.20	785.40
Almeida, John T. & Corliss L.			
97 Brooks Place Plan 46 Lot 9-1	.48 A. Land & Bldg.	*	1,261.40
Almquist, Kenneth O. & Shirley			
35 South St. Plan 54 Lot 2	10.67 A. Land & Bldgs.	1,760.80	1,642.20
Almquist, Robert W. & Lulu B.			
149 Copeland St. Plan 50 Lot 5	.45 A. Land & Bldgs.	868.00	952.00
Amaral, Edward A. & Rose A.			
115 Bedford St. Plan 59 Lot 6-3	.95 A. Land & Bldgs.	961.00	904.40
Amber, Robert S. & Sandra J.			
265 Crescent St. Plan 30 Lot 2-2B	.70 A. Land & Bldg.	868.00	1,094.80
Amerigian, Aris			
270 South St.			
237 W. Center St. Plan 42 Lot 73-1, 75-4, 75-5	2.98 A. Land & Bldgs.	7,440.00	5,712.00
Amerigan, Aris & Bertha			
270 South St. Plan 57 Lot 20-1	7.50 A. Land & Bldg.	2,480.00	2,380.00
Amerigian, Aris B. & Bertha & Evelyn			
270 South St.			
7 Aldrich Rd. Plan 57 Lot 20-3, 20-4	1.16 A. Land	248.00	238.00
Amerigian, Armen A. & Dorothy D.			
11 Milebrook Rd. Plan 57 Lot 20-11	.47 A. Land & Bldg.	1,612.00	1,761.20
Amerigian, Bertha			
270 South St.			
240 W. Center St. Plan 41 Lot 10	.19 A. Land & Bldgs.	992.00	1,475.60
Amerigian, Evelyn A.			
270 South St.			
209 W. Center St. Plan 42 Lot 75-1	.17 A. Land & Bldg.	682.00	737.80
Ames, Charles F. & Mildred E.			
32 Glenmere St. Plan 52 Lot 5, 6	.26 A. Land & Bldg.	837.00	928.20
Ames, James A. & Annie E.			
328 Manley St. Plan 3 Lot 23-3	1.50 A. Land & Bldg.	558.00	595.00
Ames, Jimmy C. & Carolyn			
126 Bedford St. Plan 58 Lot 3-4	.62 A. Land & Bldg.	1,147.00	1,190.00
Ames, Richard A. & Alice E.			
507 Manley St. Plan 23 Lot 13	1.87 A. Land & Bldg.	*	823.48
Anderson, Charles D., Jr. & Mavis L.			
26 Arch St. Plan 54 Lot 2, 2-1	1.29 A. Land & Bldgs.	1,054.00	1,190.00
Anderson, Conrad J., Jr. & H. Louise			
11 Norman Ave. Plan 63 Lot 18-15	.49 A. Land & Bldg.	899.00	952.00
Anderson, David B. & Marion E.			
2 Lincoln St. Plan 32 Lot 4	.57 A. Land & Bldgs.	930.00	1,166.20
W. Center St. Plan 32 Lot 7 & 6	1.26 A. Land & Bldg.	1,116.00	1,190.00
Anderson, Gustav W. & Marie			
390 Matfield St. Plan 75 Lot 109	.45 A. Land & Bldg.	688.20	928.20
Anderson, Harold E. & Edith F.			
263 River St. Plan 41 Lot 3	2.55 A. Land & Bldgs.	812.20	1,142.40
Anderson, Herman G.			
12 Oliver St. Plan 63 Lot 4-7	.24 A. Land & Bldg.	806.00	952.00

		Real Estate 1971	Real Estate 1972
Anderson, Howard A. & Carolyn M.			
300 River St. Plan 41 Lot 18-3	.69 A. Land & Bldg.	1,488.00	1,642.20
off South Elm St. Plan 40 Lot 18-4	32.23 A. Land	*	142.80
off River St. Plan 41 Lot 18-6	4.20 A. Land	*	85.68
Anderson, Howard A.			
201 Howard St. Plan 54 Lot 9	3.50 A. Land & Bldg.	334.80	95.20
Anderson, Howard A. & Jessie M.			
201 Howard St. Plan 53 Lot 9-1	.50 A. Land & Bldg.	837.00	1,237.60
223 River St. Plan 53 Lot 5	5.80 A. Land & Bldgs.	1,302.00	1,332.80
Forest St. Plan 39 Lot 109	15.15 A. Land	62.00	71.40
121 Forest St. Plan 40 Lot 4-5	17.60 A. Land & Bldgs.	310.00	380.80
River St. Plan 41 Lot 3-3	6.71 A. Land	186.00	142.80
W. Center St. Plan 53 Lot 76-1	9.75 A. Land	310.00	214.20
River St. Plan 54 Lot 17	2.05 A. Land	186.00	47.60
Anderson, Howard R. & Susan			
10 Shagbark Rd. Plan 53 Lot 1-1A	.40 A. Land & Bldg.	961.00	1,023.40
Anderson, Laura E.			
31 Vital Ave. Plan 67 Lot 7	.32 A. Land & Bldg.	682.00	761.60
Vital Ave. Plan 67 Lot 8	.54 A. Land	6.20	9.52
Anderson, Robert C. & Eva L.			
14 Grant St. Plan 49 Lot 12	.25 A. Land & Bldg.	713.00	880.60
Anderson, Robert W. & Patricia L.			
25 Purchase St. Plan 63 Lot 2-13	.30 A. Land & Bldg.	1,085.00	1,047.20
Anderson, Ronald W. & Barbara L.			
37 Vital Ave. Plan 64 Lot 73	3.49 A. Land & Bldgs.	806.00	952.00
Anderson, Walter H. & Marlene L.			
27 Cyr St. Plan 67 Lot 57-1, 62-1	.82 A. Land & Bldgs.	967.20	1,118.60
Anderson, Warren H.			
373 Matfield St. Plan 74 Lot 88	12.36 A. Land & Bldgs.	1,364.00	1,451.80
off Matfield St. Plan 67 Lot 73-A	10.08 A. Land	124.00	47.60
Matfield St. Plan 74 Lot 79	2.25 A. Land	7.44	9.52
Anderson, Wesley A. & Florence E.			
333 Matfield St. Plan 67 Lot 74-2	.69 A. Land & Bldgs.	930.00	1,118.60
Andrade, Antone J. & Jennie S.			
51 Progressive Ave. Plan 45 Lot 1-5, L-5A	.45 A. Land & Bldg.	1,023.00	1,094.80
Andre, Dorothy A.			
263 Spring St. Plan 51 Lot 52-1	1.35 A. Land & Bldgs.	930.00	975.80
Andre, Elwood J. & Constance T.			
49 Pleasant St. Plan 8 Lot 1-3	.27 A. Land & Bldgs.	806.00	666.40
Andre, John F. & Helena M.			
315 W. Center St. Plan 42 Lot 9	.36 A. Land & Bldg.	775.00	761.60
Andrea, Antonio & Lillian E.			
19 Sunset Ave. Plan 45 Lot 13	.53 A. Land & Bldg.	713.00	761.60
Andresen, James S. & Ellen R.			
245 Forest St. Plan 56 Lot 10-1	.73 A. Land & Bldg.	1,147.00	1,023.40
Andresen, Richard O. & Geraldine R.			
27 Vital Ave. Plan 67 Lot 6	.68 A. Land & Bldgs.	837.00	856.80
Andrews, Charles D.			
80 Maolis Ave. Plan 50 Lot 24, 25, 26	.85 A. Land & Trailers	651.00	642.60

		Real Estate 1971	Real Estate 1972
Andrews, Henry E. & Margaret C.			
75 Maolis Ave. Plan 51 Lot 13	.35 A. Land & Bldgs.	651.00	618.80
Maolis Ave. Plan 51 Lot 12	.45 A. Land	62.00	71.40
Maolis AVe. Plan 51 Lot 13-1	.35 A. Land	62.00	71.40
Andrews, Henry E. Jr. & Mary E.			
84 Maolis Ave. Plan 50 Lot 28	.35 A. Land & Bldgs.	713.00	690.20
Maolis Ave. Plan 50 Lot 30	.35 A. Land & Bldg.	124.00	119.00
Andrukonis, Edmund J. & Maureen			
61 Bedford St. Plan 59 Lot 4-1A	.69 A. Land & Bldg.	1,054.00	1,190.00
Apt, Winifred M.			
238 Forest St. Plan 56 Lot 8	16.18 A. Land & Bldgs.	651.00	737.80
Arnone, Michael & Leah H.			
468 Walnut St. Plan 24 Lot 37	1.80 A. Land & Bldgs.	1,209.00	952.00
Arrighi, Charles W. & Marian D.			
46 Pinecrest Rd. Plan 63 Lot 4-17	.43 A. Land & Bldg.	992.00	952.00
Asack, Cynthia			
397 W. Center St.			
W. Center St. Plan 31 Lot 53A	4.00 A. Land	62.00	85.68
Asack, Donald G. & Sandra L.			
79 Forest St. Plan 40 Lot 4-4	.69 A. Land & Bldg.	1,457.00	1,570.80
Asack, Edward G. & Louise M.			
166 South St. Plan 55 Lot 6	33.90 A. Land & Bldgs.	1,984.00	1,761.20
Asack, Edward			
166 South St. Plan 55 Lot 12-1	.35 A. Land	62.00	47.60
Asack, Fred			
397 W. Center St.			
Hartshorn-other side of river			
Plan 42 Lot 6-88	2.75 A. Land	18.60	14.28
Asack, James G.			
536 No. Elm St. Plan 49 Lot 34-5 34-6	.22 A. Land & Store	1,550.00	1,332.80
Brooks Place Plan 49 Lot 21, 22, 23	.91 A. Land & Bldgs.	793.60	1,190.00
Matfield St. Plan 63 Lot 27-2	.92 A. Land	155.00	119.00
Asack, Lillian B. et al			
397 W. Center St. Plan 31 Lot 53	26.39 A. Land & Bldgs.	1,271.00	1,999.20
Crescent St. Plan 31 Lot 14	28.84 A. Land	372.00	380.80
Asack, Thomas			
400 Plain St., Brockton			
Plan 75 Lot 7-2	.72 A. Land	31.00	4.76
Asack, Thomas G. & Teresa R.			
400 Plain St., Brockton			
4 & 6 Plain St. Plan 75 Lot 4-1	.45 A. Land & Bldgs.	1,457.00	1,237.60
20 Plain St. Plan 75 Lot 4, 4-2, 4-9	40.14 A. Land & Bldgs.	1,023.00	1,261.40
66 Plain St. Plan 75 Lot 5-4, 5-7	1.68 A. Land & Bldgs.	1,147.00	1,047.20
Ashley, Allan R. & Pauline			
98 Union St. Plan 73 Lot 10-1	.22 A. Land & Bldg.	744.00	833.00
Ashley Roland A. & Ruth V.			
33 Kenneth St. Plan 51 Lot 14, 15	.97 A. Land & Bldgs.	527.00	571.20
Ashley, Ronald C. & Zelia			
54 Maolis Ave. Plan 50 Lot 14	.27 A. Land & Bldg.	868.00	880.60

		Real Estate 1971	Real Estate 1972
Ashworth, Dana S. & Vivian			
202 North Elm St. Plan 43 Lot 9-2	.25 A. Land & Bldgs.	874.00	880.60
Asker, Guy Wayne & Joan P.			
255 North Elm St. Plan 43 Lot 12-7, 12-8	.84 A. Land & Bldgs.	1,116.00	1,166.20
Atlantic Richfield Co.			
P.O. Box 7258, 260 So. Broad St. Philadelphia, Pa.			
W. Center St. Plan 53 Lot 13-1	.65 A. Land & Bldgs.	*	2,618.00
Augenti, Henry E. & Priscilla A.			
65 Bedford St. Plan 59 Lot 4-1	2.40 A. Land & Bldg.	806.00	1,190.00
Auglis, Alan W. & Marie Jose			
36 Brooks Place Plan 49 Lot 17	.30 A. Land & Bldg.	930.00	880.60
Austin, George C. Jr. & Sophie M.			
516 No. Elm St. Plan 49 Lot 33	.21 A. Land & Bldgs.	781.20	785.40
Ayers, Charles E. & Stella R.			
79 Pleasant St. Plan 8 Lot 3-2C	.84 A. Land & Bldg.	930.00	1,071.00
Babcock D. Bruce			
416 Matfield St. Plan 75 Lot 95	8.46 A. Land & Bldgs.	930.00	856.80
Matfield St. Plan 66 Lot 45	1.19 A. Land	2.48	4.76
Matfield St. Plan 75 Lot 97	.95 A. Land	6.20	19.04
Matfield St. Plan 75 Lot 98	1.13 A. Land	6.20	23.80
Babicz, Francis D. & Linda L.			
376 So. Elm St. Plan 33 Lot 6	.44 A. Land & Bldg.	1,395.00	1,404.20
Backstrom, Harry A. & Marjory E.			
25 Samuel Ave. Plan 47 Lot 60-7, 60-8	1.05 A. Land & Bldgs.	1,519.00	1,904.00
Bailey, Mary			
48 Vital Ave. Plan 67 Lot 49	1.80 A. Land & Bldg.	186.00	285.60
Baker, Charles E. (Trustee W. Bridgewater Realty Trust)			
77 Pleasant St.			
Pleasant St. Plan 8 Lot 3-5	.43 A. Land	1.55	23.80
off W. Center St. Plan 9 Lot 27	3.37 A. Land	12.40	14.28
Pleasant St. Plan 16 Lot 63	11.00 A. Land	62.00	52.36
Pleasant St. Plan 16 Lot 61	3.42 A. Land	3.10	14.28
Baker, C. Belle	1.85 A. Land &		
77 Pleasant St. Plan 8 Lot 3-2	Bldg. (inc.)	93.00	642.60
Baker, David L. (Trustee, D. Baker Realty Trust)			
5 Kelsey Rd., Natick			
East St. Plan 72 Lot 16	82.72 Land	620.00	1,428.00
322 East Center St. Plan 69 Lot 10	52.21 Land		2,284.80
East Center St. Plan 69 Lot 10-5	4.36 Land & Bldgs. (inc.)		2,570.40
East Center St. Plan 69 Lot 10-6	4.97 A. Land		714.00
Baker, Donald L. & Jane			
120 Crescent St. Plan 43 Lot 20	8.46 A. Land & Bldg.	1,054.00	1,047.20
Baker, Elwyn W. & Cecelia B.			
272 Crescent St. Plan 30 Lot 2-5	.75 A. Land & Bldg.	899.00	1,071.00
Baker, Frederick A. & Helena F.			
66 Grant St. Plan 49 Lot 2-1	.38 A. Land & Bldgs.	899.00	1,142.40

		Real Estate 1971	Real Estate 1972
Baker, George A. & Martha E.			
135 South St. Plan 55 Lot 12-3	.66 A. Land & Bldg.	837.00	880.60
Baker, Gilbert D. Jr. & Margaret A.			
382 South Elm St. Plan 33 Lot 7-7	.44 A. Land & Bldg.	868.00	1,071.00
Baker, John Bruce & Edythe M.			
92 Crescent St. Plan 43 Lot 22-2	.43 A. Land & Bldg.	899.00	952.00
Baker, Phillip E. Jr.			
15 Fells Circle, Wellesley			
Turnpike St. Plan 2 Lot 16	5.28 A. Land	93.00	95.20
Baker, William L. & Shirley C.			
128 Crescent St. Plan 43 Lot 20-2	.69 A. Land & Bldg.	*	1,047.20
Balboni, Florindo F. & Christine M.			
128 South Main St. Plan 60 Lot 12	.73 A. Land & Bldgs.	775.00	785.40
Balboni, Pauline & Josephine R.			
29 Keenan St. Plan 58 Lot 2, 3, 4	2.90 A. Land & Bldgs.	899.00	785.40
Balboni, Ralph J. & Albertina A.			
65 Brooks Place Plan 49 Lot 30	.28 A. Land & Bldg.	992.00	1,071.00
Ballard, John E.			
596 North Main St. Plan 50			
Lot 6-1, 8-9	.69 A. Land	*	238.00
Ballard, Thomas J. Jr.			
142 Bedford St. Plan 58 Lot 1-2	.69 A. Land & Bldgs.	1,240.00	1,309.00
Balsar, Philip R. & Cathy A.			
14 Progressive Ave. Plan 46			
Lot 3-5, 3-10	.62 A. Land & Bldg.	*	1,142.40
Barclay William & H. Florence			
35 Woodland Rd. Plan 63 Lot 30	.50 A. Land & Bldgs.	651.00	714.00
Barker, Edith C.			
245 North Elm St. Plan 43 Lot 12-1	.85 A. Land & Bldgs.	1,054.00	1,261.40
Barker, Randolph G. & Edith C.			
1 Component Park Plan 52 Lot 16-1	1.94 A. Land & Bldg.	7,750.00	8,925.00
Barker, Randolph G. & Edith C.			
1 Component Park			
North Main St. Plan 52 Lot 14-1	1.66 A. Land	93.00	128.52
North Main St. Plan 52 Lot 14-2	.60 A. Land	124.00	309.40
Barker, Randolph G. & Edith C.,			
Trustees of Barker Realty Trust			
1 Component Park			
Rear of 45 & 61 Howard St.			
Plan 52 Lot 4-2	2.03 A. Land	403.00	180.88
Baroncelli, Gerard E. & Antoinette M.			
275 North Elm St. Plan 44 Lot 26-9	.58 A. Land & Bldg.	961.00	928.20
Barr, Aurilla S.			
739 North Main St. Plan 65 Lot 50-1	.94 A. Land & Bldgs.	514.60	523.60
Barros, Anthony & Sarah			
106 Brooks Place Plan 46 Lot 3-2	.40 A. Land & Bldg.	930.00	952.00
Barros, Arthur S.			
15 Progressive Ave.			
Progressive Ave. Plan 46 Lot 5-6	.60 A. Land	62.00	71.40
15 Progressive Ave. Plan 46 Lot 5-3	.27 A. Land & Bldgs.	713.00	833.00
Progressive Ave. Plan 46 Lot 5-4	.25 A. Land	12.40	4.76

		Real Estate 1971	Real Estate 1972
Barros, Charles R. & Lois E.			
45 Progressive Ave. Plan 45, 46			
Lot 1-1, 1-4	5.39 A. Land & Bldgs.	806.00	856.80
Barry, Dorothy C.			
Box 335, Brockton			
169 Turnpike St. Plan 2 Lot 16-2	.93 A. Land & Bldg.	1,054.00	1,071.00
Bean, Gerald A. & Annette A.			
269 Crescent St. Plan 30 Lot 2-2C	1.04 A. Land & Bldg.	868.00	1,094.80
Bean, Robert E., Trustee Mile Brook Estates			
47 West Elm St., Brockton			
Mile Brook Rd. Plan 57, Lots 17, 17-5			
17-6, 20-8, 20-15	3.53 A. Land	372.00	547.40
Beaulieu, Adrian A. & Lora D.			
3 Prospect St. Plan 42 Lot 2	1.27 A. Land & Bldgs.	1,426.00	1,380.40
Beaulieu, Leon F. & Natalie I.			
90 East St. Plan 67 Lot 2-4	.39 A. Land & Bldgs.	818.40	880.60
Beers, Daniel B. & Frances C.			
331 North Elm St. Plan 44			
Lot 17-3, 17-17	.30 A. Land & Bldg.	868.00	999.60
Beinoras, Stephen J. & Alvina F.			
416 Spring St. Plan 45 Lot 48-2	.90 A. Land & Bldg.	961.00	1,047.20
Belizone, Jack Jr. & Mary Ann			
83 West St. Plan 31 Lot 28, 8-1	.61 A. Land & Bldg.	1,023.00	1,071.00
Belmore, George A. Jr. & C. Irene			
23 Plain St. Plan 75 Lot 12-5, 12-6	.90 A. Land & Bldgs.	744.00	856.80
Belmore, Lawrence O. & Ethel A.			
247 Matfield St. Plan 67 Lot 73-3,			
73-10	.82 A. Land & Bldgs.	806.00	952.00
Benecchi, Donald J. & Nancy I.			
7 Keenan St. Plan 58 Lot 3-2	.60 A. Land & Bldgs.	899.00	1,071.00
Bennett, Paul C. & Nellie V.			
126 Prospect St. Plan 42 Lot 23, 22	.82 A. Land & Bldg.	961.00	952.00
Benson, Bertil A. & Maxine E.			
20 Wendell Ave. Plan 50 Lot 52, 54	.76 A. Land & Bldgs.	756.40	809.20
Benson, Ellen			
327 East St. Plan 68 Lot 4	.56 A. Land & Bldgs.	713.00	880.60
Benson, Sven E. & Leah A.			
22 Union St. Plan 73 Lot 7, 6-3	.56 A. Land & Bldgs.	837.00	975.80
Bentley, David O. & Sherryl W.			
224 South St. Plan 55 Lot 8-6, 8-7	1.83 A. Land & Bldgs.	1,085.00	1,190.00
Benvie, Alexander W. & Mary			
72 Maolis Ave. Plan 50 Lot 22, 23	.71 A. Land & Bldgs.	682.00	785.40
Berg, Joseph C. & Marilyn Z.			
120 Scotland St. Plan 34 Lot 5	1.38 A. Land & Bldg.	527.00	571.20
Berger, Avis May & Joseph W.			
467 Matfield St. Plan 74 Lot 83-2	.29 A. Land & Bldgs.	868.00	928.20
Berger, Joseph W. & Avis M.			
467 Matfield St.			
off Matfield St. Plan 74 Lot 83-3	.18 A. Land	*	4.76
Berger, Richard E. Sr. & Charlotte M.			
109 Union St. Plan 73 Lot 1-6	.69 A. Land & Bldg.	1,147.00	1,356.60

		Real Estate 1971	Real Estate 1972
Bergeron, James A. & Janet A.			
50 Grant St. Plan 49 Lot 6, 7	1.21 A. Land & Bldg.	620.00	523.60
Bergeron, John M. & Florence V.			
11 Oliver St. Plan 63 Lot 4-12, 5-1	.64 A. Land & Bldg.	930.00	1,071.00
Bergman, Mary C.			
364 Spring St. Plan 44 Lot 45	1.01 A. Land & Bldg.	682.00	761.60
Bergstrom, Gladys E.			
690 North Main St. Plan 50 Lot 4-4	.79 A. Land & Bldgs.	682.00	833.00
Berkowitz, Doris P.			
283 Matfield St. Plan 67 Lot 71-1, 73-11	.75 A. Land & Bldgs.	775.00	856.80
Bernier, Theodore P. & Lois B.			
388 Manley St. Plan 3 Lot 23-2	12.00 A. Land & Bldgs.	1,085.00	1,071.00
Bernier, Thomas P.			
591 Walnut St. Plan 25 Lot 43	5.68 A. Land & Bldg.	651.00	523.60
Manley St. Plan 3 Lot 20	2.09 A. Land	6.20	9.52
Berry H. Meredith			
335 West St. Plan 20 Lot 39	11.85 A. Land & Bldgs.	3,224.00	3,070.20
West St. Plan 5 Lot 9	4.56 A. Land	248.00	571.20
West St. Plan 5 Lot 38	7.99 A. Land	279.00	999.60
West St. Plan 19 Lot 13-3	1.42 A. Land	155.00	47.60
West St. Plan 20 Lot 39-1	4.50 A. Land	31.00	95.20
Berry, Robert A. & Margaret G.			
161 Matfield St. Plan 63 Lot 21	7.68 A. Land & Bldgs.	744.00	1,237.60
off Matfield St. Plan 63 Lot 24-1	3.55 A. Land	6.20	14.28
Matfield St. Plan 63 Lot 20-4	4.00 A. Land	62.00	142.80
Berry, William E. & Patricia L.			
392 South Elm St. Plan 33 Lot 7-8	.43 A. Land & Bldgs.	1,116.00	1,347.08
Bertarelli Bros., Inc.			
65 Magnolia Ave., Brockton			
Spring St. Plan 52 Lot 52-15	57.51 A. Land	1,550.00	2,380.00
Bertarelli, William F. & Paul H.			
65 Magnolia Ave., Brockton			
W. of Turnpike St. Plan 1 Lot 4,5	5.66 A. Land & Bldgs.	10,540.00	11,424.00
North Elm St. Plan 50 Lot 40	21.51 A. Land	1,054.00	1,904.00
North Elm St. Plan 50 Lot 43	19.70 A. Land	930.00	1,666.00
Bertocci, Nicholas & Josephine			
8 Oliver St. Plan 63 Lot 4-6	.24 A. Land & Bldg.	899.00	928.20
Bessette, Robert W. & Rosemary			
9 Hartshorn St. Plan 42 Lot 6-59	.43 A. Land & Bldg.	*	1,285.20
Best, Ernest G. & Ellen G.			
24 Charles St. Plan 41 Lot 6	.34 A. Land & Bldgs.	806.00	928.20
Bettencourt, Bruce G. & Mary J.			
1 Brewster Blvd. Plan 42 Lot 6-2C	.43 A. Land & Bldg.	1,178.00	1,094.80
Bettencourt, Joseph			
19 Progressive Ave. Plan 46 Lot 2-4	.69 A. Land & Bldgs.	657.20	785.40
Bettencourt Machine Co., Inc.			
31 South Main St. Plan 53 Lot 18-3, 18-1	1.11 A. Land & Bldg.	5,363.00	3,808.00

		Real Estate 1971	Real Estate 1972
Bettencourt, Richard D. & Harriet E.			
209 North Main St. Plan 62 Lot 44	16.02 A. Land & Bldg.	*	1,380.40
Bevis, Robert D. & Dorna L.			
104 Copeland St. Plan 49 Lot 1-4B	.38 A. Land & Bldg.	1,023.00	999.60
Bianchi, Domenico			
9 South Main St. Plan 53 Lot 18-2	1.94 A. Land & Bldgs.	2,046.00	2,142.00
Bianchini, Ermanno & Rose			
116 Bedford St. Plan 59 Lot 9-1B	.90 A. Land & Bldg.	744.00	809.20
Bibby, George M. Jr. & Virginia M.			
626 W. Center St. Plan 17 Lot 28-2	.87 A. Land & Bldg.	868.00	833.00
Bird, Walter Bradford			
325 North Elm St. Plan 44 Lot 17-4	.28 A. Land & Bldg.	1,023.00	1,118.60
Bisbee, Fred B. & Ina E.			
142 East St. Plan 74 Lot 51-1A	2.00 A. Land & Bldgs.	1,209.00	1,094.80
East St. Plan 68 Lot 13	7.66 A. Land	186.00	166.60
Union St. Plan 73 Lot 8-1	3.17 A. Land	62.00	71.40
East St. Plan 74 Lot 51	4.26 A. Land & Bldg.	155.00	142.80
Bisbee, Fred B. & Ina E. &			
Parker, Frank E. & Evelyn D.			
Union St. Plan 73 Lot 6-1, 6-2	1.40 A. Land	93.00	47.60
Bisemore, Robert H. & Mildred A.			
169 W. Center St. Plan 53 Lot 78-1	.36 A. Land & Bldg.	682.00	785.40
Bishop, Harold C. & Eileen F.			
58 Pine Crest Rd. Plan 63 Lot 4-28	.70 A. Land & Bldg.	961.00	1,142.40
Bismore, Maria E., Est.			
45 Woodland Rd. Plan 63 Lot 29	.22 A. Land & Bldgs.	130.20	161.84
Bissonnette, Earl M. & Brenda A.			
695 North Main St. Plan 64 Lot 50, 50-6	1.38 A. Land & Bldg.	806.00	880.60
Black, George K. & Janice L.			
15 Mile Brook Rd. Plan 57 Lot 20-12	.45 A. Land & Bldg.	1,581.00	1,666.00
Blake, Harold L. & Louise P.			
268 Spring St. Plan 44 Lot 26-6	.31 A. Land & Bldg.	*	1,071.00
Blomgren, Ruth A. & Fred T.			
492 Spring St. Plan 45 Lot 49-5	.85 A. Land & Bldgs.	762.60	809.20
Blood, John J. Jr. & Pamela A.			
East Bridgewater,			
East St. Plan 72 Lot 27-1A	.20 A. Land	24.80	19.04
Blood, Warren			
Turnpike St., South Easton			
off West Center St.	.07		
Bluis, Frank			
319 East Center St. Plan 68 Lot 9, 9-2	19.08 A. Land & Bldgs.	372.00	785.40
Blundell, Edith C.			
453 East Center St. Plan 73 Lot 22	2.08 A. Land & Bldgs.	899.00	928.20
Boardman, Joseph W. & Theresa P.			
42 Matfield St. Plan 63 Lot 3	.35 A. Land & Bldgs.	713.00	785.40
Bohannon, Grete			
99 Pleasant St. Plan 8 Lot 3-5	.49 A. Land & Bldg.	*	1,261.40

		Real Estate 1971	Real Estate 1972
Bohm, John D. & Ann C.			
26 Cyr St. Plan 67 Lot 4 & 5	.70 A. Land & Bldg.	*	809.20
Bolduc, Richard G. & Rosanna P.			
37 Goldie Rd. Plan 42 Lot 6-13	.43 A. Land & Bldg.	1,705.00	1,561.28
24 Mile Brook Rd. Plan 57 Lot 17-8	.52 A. Land	155.00	190.40
Bombardier, Raymond F. & Kathleen G.			
97 East St. Plan 67 Lot 20-3	.26 A. Land & Bldg.	*	952.00
Booth, Frederick W. & Joyce D.			
112 Bryant St. Plan 60 Lot 12-1	.69 A. Land & Bldg.	465.00	1,261.40
Bordeaux, Amelia			
220 Copeland St. Plan 50 Lot 8-6, 8-7	.74 A. Land & Bldgs.	527.00	761.60
Borges, Antone & David T.			
31 Progressive Ave. Plan 46 Lot 2-2	.38 A. Land & Bldgs.	781.20	761.60
Borges, Louis S. & Rose			
35 Progressive Ave. Plan 46 Lot 2-1, 1-2	2.48 A. Land & Bldgs.	880.40	952.00
Bossardt, William H. & Barbara			
71 Cleverly Court, Quincy			
off Bolton Place Plan 71 Lot 15-1	4.00 A. Land & Bldgs.	651.00	666.40
off East St. Plan 71 Lot 15-2	1.07 A. Land	31.00	23.80
off East St. Plan 71 Lot 18-1	5.00 A. Land	186.00	95.20
Bosworth, Lawrence J. Jr. & Jeanette E.			
15 Walnut St. Plan 3 Lot 7-1, 7-3A	.37 A. Land & Bldg.	806.00	833.00
Boucher, Raymond E. Jr. & Joanne E.			
113 Copeland St. Plan 49 Lot 2	.46 A. Land & Bldg.	620.00	880.60
Boudreau, Robert B. & Pauline G.			
58 Sunset Ave. Plan 45 Lot 10	.30 A. Land & Bldgs.	806.00	833.00
Boudreau, William A. & Patricia M.			
130 Matfield St. Plan 63 Lot 14	.19 A. Land & Bldg.	*	904.40
Bourne, Clyfton W. & Alice J.			
Baldwinsville, N.Y.			
25 High St. Plan 31 Lot 10-1	1.20 A. Land & Bldg.	434.00	571.20
Bourne, Robert S. & Nancy L.			
110 Brooks Place Plan 46 Lot 3-3	.38 A. Land & Bldg.	*	1,071.00
Bousquet, Evelyn T.			
43 Brooks Place Plan 49 Lot 25	.23 A. Land & Bldg.	806.00	856.80
Bowden Homes, Inc.			
Easton, Mass.			
Columbus Ave. Plan 58 Lot 1	3.68 A. Land	124.00	71.40
89 Columbus Ave. Plan 58 Lot 1-19	.71 A. Land & Bldg. (inc.)	124.00	1,213.80
93 Columbus Ave. Plan 58 Lot 1-20	.73 A. Land & Bldg. (inc.)	124.00	595.00
96 Columbus Ave. Plan 58 Lot 1-21	.21 A. Land	31.00	47.60
92 Columbus Ave. Plan 58 Lot 1-22	.69 A. Land & Bldg. (inc.)	124.00	1,332.80
Bowden, Freeman N.			
600 W. Center St. Plan 17 Lot 28-3	3.67 A. Land & Bldgs.	1,581.00	1,570.80
Bowers, Peter D. & Marion C.			
395 North Elm St. Plan 44 Lot 28, 29-2	1.00 A. Land & Bldgs.	992.00	856.80

		Real Estate 1971	Real Estate 1972
Bowman, Robert W. & Shirley L.			
475 West Center St. Plan 31			
Lot 49	.55 A. Land & Bldgs.	868.00	1,023.40
Boyd, Bernice M. & Francis J.			
10 Aldrich Rd. Plan 58 Lot 1-4	.83 A. Land & Bldgs.	1,159.40	1.428.00
Boyd, Gary A. & Joan E.			
252 Spring St. Plan 44 Lot 26-4	.21 A. Land & Bldg.	899.00	1,047.20
Boyd, Luke M. & Karolyn K.			
11 High St. Plan 31 Lot 9	.36 A. Land & Bldgs.	899.00	785.40
Boynton, Clarence E. & Margaret R.			
357 Spring St. Plan 44			
Lot 13-1, 13-1A	2.07 A. Land & Bldgs.	1,066.40	1,190.00
Bradford, Henry C. & Rosemary H.			
36 Progressive Ave. Plan 46 Lot 3-8	.54 A. Land & Bldgs.	930.00	1,023.40
Braga, Joseph J. III & Joan L.			
282 Crescent St. Plan 30 Lot 2-3	.44 A. Land & Bldg.	1,023.40	1,071.00
Crescent St. Plan 30 Lot 2-6	1.58 A. Land	*	47.60
264 Crescent St. Plan 30 Lot 2-9	.70 A. Land	*	190.40
Braga, Joseph J. Jr. & Mary Ann R.			
572 No. Elm St. Plan 49			
Lot 34-24, 34-12, 34-11	.82 A. Land & Bldgs.	3,968.00	4,331.60
Braga, Philomena P. for			
Jos. J. Braga, Jr. et al			
282 Crescent St. Plan 12 Lot 51	.92 A. Land	.62	3.57
Braun, Karl I. & Alice D.			
11 Riverview Ave., Kingston	.21 A. Land	31.00	38.08
Roosevelt Ave. Plan 49 Lot 6			
Brawders, John J. & Nathalie M.			
310 South St. Plan 57 Lot 17-3	.43 A. Land & Bldgs.	992.00	999.60
Brazil, Maurice & Ida E.			
445 South Main St. Plan 58 Lot 5-1	.31 A. Land & Bldg.	744.00	714.00
Brazil, Ralph E. & Grace M.			
20 Maolis Ave. Plan 44 Lot 24-1	.22 A. Land & Bldg.	669.60	785.40
Brennan, John E. & Marjorie P.			
255 Spring St. Plan 51 Lot 52-7	.95 A. Land & Bldg.	837.00	904.40
Brenton, Frank, Edward Spector &			
Irwin Cooperman, Trustees of			
Office Holding Trust			
321 Manley St. Plan 21 Lot 25-8	11.12 A. Land & Bldg.	34,100.00	26,418.00
Bresciani, Guerino & Lorraine C.			
174 Wall St., Bridgewater			
Plan 71 Lot 21, 5. 21-1	7.71 A. Land	62.00	166.60
Bridgewater Savings Bank			
12 West Center St. Plan 53 Lot 87	.32 A. Land & Bldg.	2,480.00	1,999.20
Bridgewood, William & Rita R.			
535 North Elm St. Plan 49 Lot 39	.24 A. Land & Bldgs.	899.00	928.20
Brien, David J. & Linda A.			
291 South St. Plan 57 Lot 18-5	.69 A. Land & Bldgs.	899.00	1,047.20
Briggs, Lawrence F. & Ann M.			
131 Belmont St. Plan 75 Lot 1	2.05 A. Land & Bldg.	1,147.00	1,071.00

		Real Estate 1971	Real Estate 1972
Britton, Russell D. & Charlotte L.			
189 Brooks Place Plan 46			
Lot 6, 6-2	3.50 A. Land & Bldgs.	390.60	452.20
Brockton, City of			
City Hall, Brockton			
c/o Sewage Dept.			
Plan 1 Lot 12	6.18 A. Land	372.00	571.20
Brockton Coffeemat Corp.			
354 North Elm St. Plan 44 Lot 15-7	.21 A. Land & Bldgs.	899.00	1,190.00
Brockton Edison Co.			
Brockton, Mass.			
No. Elm St. Plan 45 Lot 31-2	.57 A. Land	248.00	380.80
No. Main St. Plan 62 Lot 43-1	.42 A. Land	6.20	9.52
No. Main St. Plan 62 Lot 46	5.97 A. Land	12.40	119.00
Brockton Sand & Gravel Corp.			
Belmont St., So. Easton			
off Turnpike St. Plan 1 Lot 3	.45 A. Land	31.00	23.80
Brogren, Arne A. & Irene G.			
17 Goldie Rd. Plan 42 Lot 6-8	.43 A. Land & Bldg.	1,209.00	1,061.48
Broman, Mattie A.			
348 No. Elm St. Plan 44 Lot 14	.63 A. Land & Bldgs.	837.00	928.20
Broman, Warren K. & Julia A.			
32 Sunset Ave. Plan 45 Lot 4-1	.69 A. Land & Bldgs.	855.60	975.80
Brooks, Arthur R. Jr. & Ruth A.			
596 Walnut St. Plan 25 Lot 41	1.10 A. Land & Bldgs.	806.00	904.40
Walnut St. Plan 24 Lot 49	1.11 A. Land	3.10	4.76
Walnut St. Plan 25 Lot 44	3.80 A. Land	62.00	71.40
Brown, Edward J. Jr.			
651 North Bedford St., E. Bridgewater			
Merritt St. Plan 49 Lot 7	.31 A. Land	*	119.00
Brown, Edward J. & Arlene E.			
271 South Main St.			
Plan 59 Lot 7-1, 7-1A	.40 A. Land & Bldg.	837.00	785.40
Brown, Jeanne F. (Trustee)			
120 South Main St. Plan 60 Lot 11	1.83 A. Land & Bldgs.	1,240.00	1,285.20
Brown, Leslie E. & Sarah F.			
349 West Center St. Plan 42 Lot 3	.36 A. Land & Bldg.	868.00	999.60
West Center St. Plan 42 Lot 2	.31 A. Land	*	61.88
Brown, Lucy W.			
196 River St. Plan 54 Lot 16	.77 A. Land & Bldgs.	1,054.00	952.00
Brown, Richard G. & Jeannine			
11 Roosevelt Ave. Plan 49 Lot 7	.31 A. Land & Bldg.	589.00	642.60
Brown, Stewart C. & Ann C.			
245 Aldrich Rd., Bridgewater			
Columbus Ave. Plan 58 Lot 4-1B	1.61 A. Land	12.40	47.60
Brown, William R. & Anna B.			
178 South Main St.			
Plan 60 Lot 13-5, 13-8A	1.26 A. Land & Bldgs.	930.00	904.40
Brown, William R. Jr. & Carolyn E.			
482 North Elm St. Plan 45 Lot 32-3	.28 A. Land & Bldgs.	744.00	714.00

		Real Estate 1971	Real Estate 1972
Browne, James D. & Kathleen A.			
23 Wendell Ave. Plan 50 Lot 53	.37 A. Land & Bldg.	744.00	714.00
Bruce, Robert E. & Sandra P.			
95 Turnpike St. Plan 1 Lot 9-1	1.25 A. Land & Bldgs.	589.00	571.20
Bryan, Miriam M.			
4978 Vernon Springs Drive			
Atlanta, Ga.			
North Elm St. Plan 45 Lot 31-1	1.70 A. Land & Bldgs.	961.00	1,118.60
Bryant, Allen L. & Elaine F.			
272 North Elm St. Plan 44 Lot 25-8	.54 A. Land & Bldgs.	1,085.00	1,047.20
Bryant, Harvey L. & Myrtle J.			
49 Woodland Rd. Plan 63 Lot 29-1	.22 A. Land & Bldg.	620.00	714.00
Bucci, Leonard & Artemis			
148 West St. Plan 19 Lot 10-1	1.32 A. Land & Bldg.	1,116.00	1,285.20
Buckley, John T. & Diane			
171 High St., Bridgewater			
Mile Brook Rd. Plan 57 Lot 20-13	.51 A. Land	155.00	190.40
Buckley, John V.			
16 Purchase St. Plan 63 Lot 2-5	.29 A. Land & Bldg.	961.00	1,023.40
Buckley, Vincent V. & Minnie			
13 Merritt St. Plan 49 Lot 1	.39 A. Land & Bldgs.	806.00	809.20
Budris, William V. & Helen C.			
20 Ames St., Brockton			
W. Center & Lincoln Plan 32 Lot 7-1	3.68 A. Land	124.00	142.80
Bugbee, Thurl U. & Kathleen A.			
179 Thayer Ave., E. Bridgewater			
Thayer Ave. Plan 74 Lot 29	.04 A. Land	1.24	.95
Buker, Kenneth L. & Jeanne S.			
43 Francis Ave. Plan 43 Lot 3	1.33 A. Land & Bldg.	651.00	928.20
Buncey's Inc.			
275 North Main St. Plan 63 Lot 2-2	.29 A. Land & Bldgs.	1,798.00	1,666.00
321 North Main St. Plan 63 Lot 2-6	.43 A. Land & Bldg.	*	1,213.80
Bunker, Allan F. & Linda F.			
85 Copeland St. Plan 49			
Lot 38-10	.69A. Land &		
	Bldg. (inc.)	*	571.20
Burba, Theodore T.			
509 Spring St. Plan 28			
Lot 40-1, 40-2	13.89 A. Land & Bldg.	3,100.00	1,761.20
Spring St. Plan 28 Lot 39	9.33 A. Land	9.23	42.84
Burchill, Samuel M. & Nancy J.			
45 Forest St. Plan 54 Lot 3	9.10 A. Land & Bldgs.	905.20	999.60
Burke, Bernard J. & Madelyn T.			
101 Bedford St. Plan 59 Lot 6-5	.69 A. Land & Bldg.	961.00	880.60
Burke, Edwin M. & Cecelia A.			
16 Highland Ave. Plan 45 Lot 7-2	.31 A. Land & Bldg.	1,023.00	1,190.00
Burke, John E. Jr. & Sandra M.			
31 Wendell Ave. Plan 50 Lot 57	.35 A. Land & Bldg.	*	714.00
Burke, Jeanette G.			
100 Matfield St. Plan 63 Lot 11	1.00 A. Land & Bldg.	*	809.20
Burke, Raymond J. & Arlene F.			
34 High St. Plan 31 Lot 5	.22 A. Land & Bldg.	496.00	737.80

		Real Estate 1971	Real Estate 1972
Burnap, Thomas H. & Joan C.			
413 East St. Plan 72 Lot 23	.77 A. Land & Bldgs.	719.20	1,023.40
Burnham, Florian B. & Phyllis E.			
48 Columbus Ave.			
Plan 58 Lot 6-1, 6-3	1.80 A. Land & Bldg.	899.00	904.40
Burnham, John & Phoebe J.			
31 Maolis Ave. Plan 51 Lot 3	.51 A. Land & Bldg.	713.00	975.80
Burns, Francis T.			
408 Washington, So. Attleboro			
Turnpike St. Plan 1 Lot 9	14.45 A. Land	403.00	1,190.00
Burque, Loretta M. & Lamoureau, Doris M.			
16 North Main St. Plan 53 Lot 29	.39 A. Land & Bldgs.	1,736.00	2,142.00
26 W. Center St. Plan 53 Lot 85	.54 A. Land & Bldgs.	992.00	999.60
Burrill, H. Kingman & Gertrude H.			
451 Matfield St. Plan 74 Lot 85	.73 A. Land & Bldgs.	806.00	952.00
Burroughs, Est. of			
c/o Charles Burroughs			
569 Bedford St., E. Bridgewater			
Beacon St. Plan 18 Lot 2	3.34 A. Land	155.00	190.40
Beacon St. Plan 18 Lot 1-1	1.15 A. Land	49.60	71.40
Beacon St. Plan 31 Lot 4	2.10 A. Land	155.00	119.00
Burt, William D. & Ruth L.			
19 Sinnott St. Plan 49 Lot 7	.29 A. Land & Bldgs.	682.00	666.40
Bussey, Rita			
22 South Elm St. Plan 41 Lot 2-4	.13 A. Land & Bldg.	961.00	809.20
Butler, C. Anne			
188 North Elm St. Plan 43 Lot 9	1.55 A. Land & Bldg.	*	1,213.80
Bystrom, Carl R. & Phyllis H.			
684 Manley St. Plan 1 Lot 1-2	2.25 A. Land & Bldgs.	595.20	666.40
Cacchione, Alexander			
300 So. Main St. Plan 59 Lot 5, 5-5	17.80 A. Land & Bldgs.	992.00	1,023.40
Caffelle, Thomas E. & Lydia			
27 Maolis Ave. Plan 44 Lot 23-1, 22-1	.43 A. Land & Bldgs.	886.60	1,237.60
Calabrese, Raymond L. & Barbara J.			
165 West Center St. Plan 53 Lot 78	.49 A. Land & Bldgs.	806.00	833.00
Calcagni, Edward J. & Joanne M.			
339 West Center St. Plan 42 Lot 5, 4-1	.46 A. Land & Bldg.	1,364.00	1,666.00
Calef, Albert			
291 E. Center St. Plan 68 Lot 9-2A	.92 A. Land & Bldg.	899.00	833.00
Caliri, Mario T.			
Holbrook, Mass.			
Walnut St. Plan 48 Lot 76	9.25 A. Land	31.00	42.84
Calitri, Doris C. & Joseph F.			
17 Central Square Plan 53 Lot 13	.33 A. Land & Bldgs.	2,418.00	2,237.20
Calitri, Joseph F. & Doris C.			
17 Central Square			
33 River St. Plan 53 Lot 86	2.03 A. Land & Bldgs.	880.40	975.80
45 River St. Plan 53 Lot 11, 9-1	.59 A. Land & Bldgs.	837.00	904.40
Cararra, Fred W. & Grace, Trustee			
M. & M. Realty Trust			
Manley St. Plan 4 Lot 26-1	2.27 A. Land	37.20	47.60

		Real Estate 1971	Real Estate 1972
Campanini, Robert J. & Gloria M.	.36 A. Land & Bldg.	806.00	904.40
Campbell, Boyd & Jennie			
18 Grant St. Plan 49 Lot 11	.41 A. Land & Bldg.	651.00	737.80
Cannizzaro, Frank G. & Judith A.			
61 Spring St. Plan 52 Lot 54-1, 55-1	1.20 A. Land & Bldgs.	992.00	1,118.60
Canzano, Nicholas J. & Mary E.			
461-463 Matfield St. Plan 74 Lot 84, 84-1	.60 A. Land & Bldgs.	806.00	1,237.60
Ash St. Plan 69 Lot 12-2	1.24 A. Land	62.00	119.00
Cap, Joseph			
300 North Elm St. Plan 44 Lot 25-14	.58 A. Land & Bldg.	620.00	666.40
Capolupo, Pasquale			
142 North Main St.			
138 & 142 N. Main St. Plan 52 Lot 13	.34 A. Land & Bldgs.	1,767.00	1,585.08
W. Center St. Plan 7 Lot 9	2.45 A. Land	6.20	47.60
Carbone, Roy & Regina E.			
228 Matfield St. Plan 67 Lot 51	.42 A. Land & Bldgs.	806.00	952.00
Carey, Francis A. & Kathleen A.			
35 Prospect St. Plan 42 Lot 5	1.08 A. Land & Bldg.	930.00	975.80
Carifio, Lewis K. & Patricia A.			
479 West St. Plan 5 Lot 2-4	1.54 A. Land & Bldg.	1,178.00	1,047.20
Carlson, Carl W. & Rebecca			
491 West St. Plan 5 Lot 2	8.87 A. Land & Bldgs.	1,054.00	1,023.40
Carlson, Clifford H. & Mae E.			
87 Brooks Place Plan 46 Lot 10	12.68 A. Land & Bldgs.	868.00	1,547.00
Brooks Place Plan 46 Lot 1	22.90 A. Land & Bldg.	372.00	380.80
Brooks Place Plan 46 Lot 2	.71 A. Land	62.00	71.40
Brooks Place Plan 46 Lot 11	1.22 A. Land	62.00	119.00
Carlson, Frances E.			
off Turnpike St. Plan 2 Lot 1, 2	1.40 A. Land & Bldgs.	620.00	618.80
Carlson, Stanley O. & O. Janet			
295 South St. Plan 57 Lot 18-6	.69 A. Land & Bldg.	1,116.00	1,094.80
Carnes, Evelyn J. & George E.			
92 North Main St. Plan 52 Lot 17	.19 A. Land & Bldgs.	899.00	833.00
Carr, Floyd L., Trustee Flore Realty Trust			
24 Livingston Rd., Brockton			
33 Hartshorn St. Plan 42 Lot 6-65	.43 A. Land	*	142.80
37 Hartshorn St. Plan 42 Lot 6-66	.43 A. Land	*	142.80
Carriere, Arthur & Ann K.			
216 Howard St. Plan 53 Lot 7, 7-1 A	4.69 A. Land & Bldg.	1,736.00	1,713.60
River St. Plan 54 Lot 18	.80 A. Land	31.00	14.28
Carrigan, William C. & Mildred H.			
83 East St. Plan 67 Lot 20-2	.42 A. Land & Bldgs.	899.00	1,047.20
Carrozza, Anthony B. & Geraldine B.			
80 Copeland St. Plan 49 Lot 1-5	.32 A. Land & Bldgs.	992.00	1,309.00
Copeland St. Plan 50 Lot 4-8	1.63 A. Land	62.00	119.00
Carrozza, Henry & Dorothy E.			
19 Norman Ave. Plan 63 Lot 18-13	.31 A. Land & Bldg.	837.00	928.20
Carver, Ralph B. Jr. & Marjorie A.			
384 North Elm St. Plan 44 Lot 15-3	.36 A. Land & Bldgs.	775.00	904.40

		Real Estate 1971	Real Estate 1972
Cassiani, Emma & Olga			
Wall St., Bridgewater			
East St. Plan 71 Lot 10	.22 A. Land	12.40	11.90
Cassiani, Emma & Olga			
Wall St., Bridgewater			
off East St. Plan 71 Lot 11	.18 A. Land	6.20	7.14
off East St. Plan 71 Lot 12	.27 A. Land	12.40	11.90
off East St. Plan 71 Lot 13	.17 A. Land	12.40	11.90
off East St. Plan 71 Lot 15A	.42 A. Land	12.40	11.90
off East St. Plan 71 Lot 17A	.17 A. Land	6.20	4.76
Cassidy, David J. & Bertha S.			
95 South Elm St. Plan 41 Lot 19-3	.70 A. Land & Bldg.	961.00	1,047.20
Cassidy, David Jr. & Linda J.			
109 South Elm St. Plan 41 Lot 19-2	.71 A. Land & Bldg.	806.00	928.20
Catabia, Henry & Barbara L.			
202 West Center St. Plan 41 Lot 69-4	.35 A. Land & Bldg.	1,023.00	952.00
Cataldo, Louis & Dianna H.			
582 North Elm St. Plan 49 Lot 34-23	.24 A. Land & Bldg.	*	642.60
Catrambone, Nicholas & Marion L.			
8 South St. Plan 54 Lot 1	1.50 A. Land & Bldgs.	837.00	880.60
Catrambone, Richard J. & Ann E.			
217 Spring St. Plan 51 Lot 52.10	.57 A. Land & Bldgs.	930.00	1,023.40
Cavacas, John			
69 Brooks Place Plan 49 Lot 32	.35 A. Land & Bldgs.	837.00	975.80
Cavanaugh, George L. & Augustine I.			
104 Beacon St. Plan 19 Lot 10-4	.21 A. Land & Bldg.	744.00	761.60
Celia, Adolph L. & Joan M.			
44 Columbus Ave. Plan 58 Lot 6-2	.99 A. Land & Bldg.	849.40	1,094.80
Centrella, Carmine & Frances M.			
606 North Elm St. Plan 49 Lot 34-18	.21 A. Land & Bldgs.	837.00	904.40
Cesarini, Mario & Liliana			
46 Sunset Ave. Plan 45 Lot 7	.30 A. Land & Bldg.	*	761.60
Chace, Raymond E. & Margaret I.			
281 Spring St. Plan 17-5 Plan 44	.22 A. Land & Bldgs.	775.00	833.00
Chadwick, LaForest W. & R. Lucille			
28 Union St. Plan 73 Lot 6	.46 A. Land & Bldg.	713.00	856.80
Chadwick, Robert A. & Rose Marie			
358 Spring St. Plan 44 Lot 44	.58 A. Land & Bldgs.	793.60	880.60
Chafe, Lawrence R. & Joan E.			
590 North Elm St. Plan 49 Lot 34-15	.24 A. Land & Bldg.	992.00	904.40
Chamberlain, David C. & Priscilla E.			
15 Norman Ave. Plan 63 Lot 18-14	.49 A. Land & Bldg.	930.00	856.80
Chamberlain, Henry M.			
26 South Elm St. Plan 41 Lot 2-2	.13 A. Land & Bldg.	434.00	428.40
Charves, John J. & Mary J.			
215 South St. Plan 55 Lot 10-1	5.00 A. Land & Bldgs.	1,860.00	1,761.20
Chase, Helen M.			
28 Glenmere Ave. Plan 52 Lot 7 & 8	.20 A. Land & Bldg.	669.60	809.20
Chase, Virginia A.			
407 North Elm St. Plan 44 Lot 29	.84 A. Land & Bldgs.	812.20	952.00

		Real Estate 1971	Real Estate 1972
Chauncey, Dorothy M.			
157 North Elm St. Plan 43 Lot 10	4.50 A. Land & Bldgs.	992.00	1,166.20
Chaves, Alfred J. & Lillian B.			
16 Commonwealth Ave. Plan 52 Lot 20	.21 A. Land & Bldgs.	961.00	1,047.20
Chaves, Amos E. & Rosemary			
328 East St. Plan 73 Lot 41	.90 A. Land & Bldg.	*	1,023.40
Chaves, Arthur E. & Cochary, Thomas J.			
Trustees Colonial Realty Trust of W.B.			
9 North Main St. Plan 53 Lot 36A	.74 A. Land & Bldg.	4,030.00	3,332.00
78 North Main St. Plan 53 Lot 24-1	.48 A. Land & Bldg.	1,984.00	1,761.20
Turnpike St. Plan 1 Lot 1	5.00 A. Land	248.00	476.00
Walnut St. Plan 23 Lot 25	.82 A. Land	12.40	23.80
23 North Main St. Plan 53 Lot 35	.21 A. Land & Bldg.	*	737.80
Chaves, Arthur E. & Catherine			
6 Shagbark Rd. Plan 53 Lot 1-1	.40 A. Land & Bldg.	1,178.00	1,380.40
Chaves, James			
102 Brooks Place Plan 46 Lot 2-1	.31 A. Land & Bldgs.	806.00	785.40
Chaves, Mary M.			
49 Roosevelt Ave. Plan 49 Lot 10 & 11	.40 A. Land & Bldgs.	806.00	833.00
Roosevelt Ave. Ext. Plan 49 Lot 9	.24 A. Land	31.00	38.08
Chaves, Mary S.			
28 Sinnott St. Plan 49 Lot 12	.64 A. Land & Bldgs.	682.00	809.20
Cheney, Elva F.			
40 Plain St. Plan 75 Lot 4-6	.54 A. Land & Bldgs.	775.00	737.80
Plain St. Plan 75 Lot 4-10	.40 A. Land	62.00	23.80
Chester Homes Corp.			
c/o Americo Poliseno			
66 Chester Ave., Brockton			
West St. Plan 30 Lot 20	3.70 A. Land	124.00	142.80
off Crescent St. Plan 31 Lot 8-2	6.08 A. Land	74.40	571.20
off West St. Plan 30 Lot 17 & 21	3.97 A. Land	155.00	166.60
Cheyunski, Adolph & Lillian J.			
755 W. Center St. Plan 7 Lot 12-2, 12-3, 12-4	.62 A. Land & Bldgs.	*	1,356.60
West Center St. Plan 7 Lot 13A-1	2.00 A. Land & Bldg.	*	3,855.60
Chilauskas, Algird			
511 West St. Plan 5 Lot 2-1	.52 A. Land & Bldg.	775.00	833.00
Child, Walter T. & Shirley T.			
20 Prospect St. Plan 42 Lot 72-5	.85 A. Land & Bldgs.	744.00	761.60
Childers, Richard M. & Eileen J.			
621 East St. Plan 72 Lot 27-1	.50 A. Land & Bldg.	620.00	809.20
Chipoli, Robert L. & Donna L.			
2 Sunset Ave. Plan 44 Lot 15-4	.23 A. Land & Bldg.	*	952.00
Chisholm, Marjorie T.			
218 East St. Plan 73 Lot 47	21.12 A. Land & Bldgs.	1,909.60	1,904.00
East St. Plan 68 Lot 7	3.97 A. Land	93.00	80.92
off East St. Plan 68 Lot 7-1, 7-5	14.72 A. Land	62.00	285.60
off East St. Plan 68 Lot 7-3	6.81 A. Land	248.00	142.80
East St. Plan 68 Lot 7-4	3.33 A. Land	12.40	71.40
East St. Plan 68 Lot 11	13.71 A. Land	248.00	214.20

		Real Estate 1971	Real Estate 1972
East St. Plan 68 Lot 12	21.34 A. Land	124.00	261.80
East Center St. Plan 73 Lot 23-4	11.81 A. Land	62.00	47.60
off East St. Plan 73 Lot 46-1	.58 A. Land	6.20	9.52
East St. Plan 73 Lot 48-1	2.66 A. Land	124.00	57.12
off East St. Plan 73 Lot 50	1.43 A. Land	6.20	4.76
Chisholm, Robert V. & Louise E.			
25 Union St. Plan 73 Lot 47-1	.69 A. Land & Bldg.	992.00	1,261.40
Chisholm, Thomas M. 3rd. & Hazel I.			
175 East St. Plan 68 Lot 12-2	.69 A. Land & Bldg.	961.00	1,213.80
Chouinard, William			
279 Laurel St., Bridgewater			
Crescent St. Plan 31 Lot 6-3	1.48 A. Land	124.00	119.00
Christiansen, Paul D. & Sandra J.			
13 Goldie Rd. Plan 42 Lot 6-7	.43 A. Land & Bldg.	1,395.00	1,261.40
Chubbuck, David C. & JoAnn F.			
218 Forest St. Plan 55 Lot 4-3	.62 A. Land & Bldgs.	806.00	737.80
Chubbuck, George W. & Verna M.			
26 Cross St. Plan 55 Lot 3	20.00 A. Land & Bldgs.	889.70	952.00
Chuilli, Frank A. & Norma T.			
157 Thayer Ave., E. Bridgewater			
Thayer Ave. Plan 74 Lot 24	.19 A. Land		9.52
Chuilli, Frank A. & Norma T.			
157 Thayer Ave., E. Bridgewater			
Thayer Ave. Plan 74 Lot 25	.16 A. Land	12.40	9.52
Churbuck, Bernard R. & Norma O.L.			
36 Thayer Ave. Plan 74 Lot 1-2	.25 A. Land & Bldg.	868.00	1,071.00
Ciampa, William Guido			
7 Moraine St., Brockton			
W. Center St. Plan 42 Lot 1	.70 A. Land	93.00	95.20
Ciccolo, Vincent A.			
84 Copeland St. Plan 49 Lot 1-3	1.51 A. Land & Bldgs.	806.00	904.40
Cicione, Eugene & Jennie E.			
264 Spring St. Plan 44 Lot 26-1	.30 A. Land & Bldg.	868.00	952.00
Clapp, Albert S. Jr. & Carol A.			
308 Matfield St. Plan 67 Lot 63, 61-1	1.21 A. Land & Bldgs.	744.00	952.00
Clark, Donald E. & Gertrude E.			
398 Spring St. Plan 44 Lot 63-1	5.18 A. Land & Bldgs.	1,060.20	1,118.60
Stony Rd. Plan 44 & 45			
Lot 8, 63-3 & 63-4	8.70 A. Land	62.00	142.80
Spring St. Plan 44 Lot 46	5.06 A. Land	62.00	95.20
Clark, Everett C. & Miriam E.			
478 West St. Plan 5 Lot 5	.42 A. Land	558.00	761.60
Clark, Herbert J. & Katherine			
492 West St. Plan 5 Lot 3-1, 3-2	2.16 A. Land & Bldgs.	930.00	1,094.80
Clark, Howard E. Jr. & Lois E.			
520 North Elm St. Plan 49 Lot 33-1	.19 A. Land & Bldg.	731.60	856.80
Clark, Louise M.			
5 Library Place, Bridgewater			
East St. Plan 71 Lot 20	4.63 A. Land	*	285.60
Clark, Richard & Beatrice E.			
117 Thayer Ave. Plan 74 Lot 18, 19-1	.55 A. Land & Bldg.	*	1,332.80

		Real Estate 1971	Real Estate 1972
Clem, Edward N. & Beatrice L.			
37 North Main St. Plan 53			
Lot 35-2, 35-5	.28 A. Land & Bldgs.	682.00	714.00
Clement, Rachel S.			
101 East St. Plan 67 Lot 1	1.29 A. Land & Bldg.	1,240.00	952.00
Clooney, Raymond F. & Catherine M.			
411 Matfield St. Plan 74 Lot 87-1	1.25 A. Land & Bldg.	806.00	904.40
Cochary, Thomas F. & Virginia D.			
133 South Main St. Plan 60 Lot 10-6	.54 A. Land & Bldg.	1,643.00	1,666.00
Coelho, Edward P. & Eleanor L.			
67 Maolis Ave. Plan 51 Lot 11	.43 A. Land & Bldgs.	961.00	1,071.00
Coelho, Robert A. & Elizabeth			
280 Crescent St. Plan 30 Lot 2-4	.75 A. Land & Bldg.	868.00	1,071.00
Coelho, Roger A. & Mary L.			
499 West Center St. Plan 31 Lot 45	.18 A. Land & Bldg.	837.00	1,594.60
Coelho, Ronald A. & Gross, Marilyn			
46 Sinnott St. Plan 49 Lot 16	.38 A. Land & Bldg.	837.00	928.20
Sinnott St. Plan 49 Lot 19-1	3.30 A. Land	18.60	95.20
North Elm St. Plan 49 Lot 34-17	.21 A. Land & Bldg.	620.00	571.20
Coffey, Kathryn T.			
46 Matfield St. Plan 63 Lot 4-4	.21 A. Land & Bldg.	744.00	880.60
Coffin, Lorraine M.			
32 Cyr St. Plan 67 Lot 59	5.82 A. Land & Bldgs.	911.40	999.60
Coffman, Max			
25 Braemoor Rd., Brockton			
West St. Plan 5 Lot 8, 8-2	43.38 A. Land	2,480.00	2,237.20
Manley St. Plan 21 Lot 25-1	.28 A. Land	*	9.52
Manley St. Plan 21 Lot 49	6.46 A. Land	*	856.80
Manley St. Plan 21 Lot 49-1	.005 A. Land	*	4.76
Manley St. Plan 21 Lot 51	1.95 A. Land	*	285.60
Manley St. Plan 21 Lot 52	3.13 A. Land	*	428.40
Coffman, Max & Abdu, Louis			
25 Braemoor Rd., Brockton			
Manley St. Plan 20 Lot 40	18.56 A. Land	2,232.00	2,570.40
Manley St. Plan 20 Lot 41	7.38 A. Land	868.00	999.60
Manley St. Plan 21 Lot 25	13.50 A. Land	1,674.00	1,856.40
Manley St. Plan 21, 22 Lot 25-1A	2.64 A. Land	124.00	285.60
Manley St. Plan 21 Lot 50	2.23 A. Land	248.00	285.60
Manley St. Plan 22 Lot 25-5	4.00 A. Land	496.00	571.20
Manley St. Plan 22 Lot 25-7	10.98 A. Land	1,364.00	1,428.00
Cogswell, Helen E.			
1 Francis Ave. Plan 43 Lot 8 & 9	.34 A. Land	930.00	928.20
30 Crescent St. Plan 43 Lot 24	4.19 A. Land	155.00	142.80
Cogswell, Peter F. & Mary L.			
15 Highland Ave. Plan 45 Lot 1	.36 A. Land & Bldgs.	992.00	904.40
Cogswell, Richard W. & Helen A.			
320 East St. Plan 73 Lot 42	1.33 A. Land & Bldgs.	775.00	1,213.80
Cogswell, Robert J. & Ruth A.			
295 West Center St. Plan 42 Lot 14	.42 A. Land & Bldgs.	868.00	856.80
Cohen, David J. & Barbara J.			
341 Highland Ave., Quincy			
1 & 3 South Main St. Plan 53 Lot 18-4	.44 A. Land	620.00	476.00

		Real Estate 1971	Real Estate 1972
Cole, Austin C. & Gladys P.			
260 Spring St. Plan 26-2 Lot 44	.42 A. Land & Bldg.	992.00	1,047.20
Cole, Harold E. & Norma E.			
52 Commonwealth Ave. Plan 52 Lot 13, 14, 8-1	.32 A. Land & Bldgs.	868.00	1,071.00
Cole, Rowland F. & Bessie T.			
380 North Elm St. Plan 44 Lot 15-2	.37 A. Land & Bldgs.	620.00	785.40
Coleman, Marian S.			
73 Ash St. Plan 60 Lot 6-5	1.44 A. Land & Bldg.	341.00	714.00
Coleman, Mary E.			
311 Matfield St. Plan 67 Lot 73-1B	1.00 A. Land & Bldgs.	930.00	1,142.40
Coleman, Olive V.			
80 Matfield St. Plan 63 Lot 8	.24 A. Land & Bldg.	341.00	404.60
Collins, Richard S. & Jean M.			
37 High St. Plan 31 Lot 2	.18 A. Land & Bldg.	496.00	714.00
Colombo, Louis M. & Blanche J.			
534 W. Chestnut St. Brockton off Walnut St. Plan 48 Lot 74	.77 A. Land	12.40	4.76
Comerford, Richard B. & Priscilla R.			
60 Clinton Rd. Plan 39 Lot 102-8	.18 A. Land & Bldg.	310.00	285.60
Clinton Rd. Plan 39 Lot 102-9, 102-12	.29 A. Land	18.60	19.04
Component Mfg. Service Inc.			
1 Component Park Commonwealth Ave. Plan 52 Lot 10-1	4.41 A. Land	496.00	380.80
Conant, H. Page & Frances W.			
45 South Elm St. Plan 41 Lot 20-6	.32 A. Land & Bldg.	837.00	928.20
Conant, John A. & Elsie M.			
156 Crescent St. Plan 43 Lot 17	1.03 A. Land & Bldgs.	570.40	666.40
Conniff, Margaret L.			
395 East Center St. Plan 73 Lot 24, 23-1	6.82 A. Land & Bldgs.	775.00	952.00
Connolly, Joseph & Sophia			
520 Spring St. Plan 28 Lot 39-2	.63 A. Land & Bldg.	1,085.00	1,213.80
Connor, George L. & Eleanor F.			
37 Highland Ave. Plan 45 Lot 5-3	.93 A. Land & Bldg.	775.00	928.20
Cook, Albert B. & Thelma C.			
488 W. Center St. Plan 17 Lot 37	.35 A. Land & Bldgs.	682.00	952.00
486 W. Center St. Plan 17 Lot 1-1	.38 A. Land & Bldg.	744.00	856.80
Copeland, Charles L., Capper, J. Linwood Lehtola, Ralph L.			
941 Plymouth St., Bridgewater			
Manley St. Plan 3 Lot 22, 23-1	22.29 A. Land	930.00	1,428.00
Manley St. Plan 4 Lot 29, 29-1, 2, 3	9.59 A. Land	620.00	1,285.20
Manley St. Plan 4 Lot 54, 31	13.99 A. Land	310.00	1,904.00
Copeland, Frank E. & Frances I.			
551 Walnut St. Plan 25 Lot 47-1	3.32 A. Land & Bldgs.	837.00	880.60
Copeland, Myrtle L. & Moore, Marion E.			
541 Walnut St. Plan 24 Lot 54	.89 A. Land & Bldg.	992.00	952.00
Corbett, James L. & Theresa M.			
21 Crescent St. Plan 44 Lot 30	.21 A. Land & Bldgs.	744.00	856.80

		Real Estate 1971	Real Estate 1972
Corbett, Winslow T. & Mabel L.			
383 Crescent St. Plan 31 Lot 25, 26	3.71 A. Land & Bldgs.	837.00	642.60
Corbo, William A. & Marie O.			
13 Timothy Drive Plan 45 Lot 5-12	.71 A. Land & Bldg.	1,860.00	1,666.00
Corcoran, Kathryn E.			
137 Winifred Rd., Brockton			
Walnut St. Plan 48 Lot 77	41.35 A. Land	186.00	190.40
Cordeiro, Manuel M.			
579 Oak St., Bridgewater			
off East St. Plan 71 Lot 15	16.67 A. Land	37.20	71.40
Corey, Francis & Alice			
20 Hillside Ave. Plan 41 Lot 14	.23 A. Land	744.00	785.40
Corkum, Annie			
Turnpike St., So. Easton			
off Manley St. Plan 4 Lot 28	23.23 A. Land	62.00	95.20
off Manley St. Plan 4 Lot 35	18.77 A. Land	62.00	238.00
off Manley St. Plan 4 Lot 36	5.02 A. Land	37.20	23.80
Corkum, Clarence A.			
70 Lincoln St., So. Easton			
Pleasant St. Plan 8 Lot 4	12.14 A. Land	15.50	47.60
Corkum, Wilson L. & Annie W.			
Turnpike St., So. Easton			
Manley St. Plan 4 Lot 26	27.50 A. Land	99.20	119.00
Manley St. Plan 3 Lot 18	.63 A. Land	1.24	1.19
Corr, Brian E. & Patricia G.			
95 Pleasant St. Plan 8 Lot 3-2D	.49 A. Land & Bldg.	899.00	975.80
Couite, Manuel A. & Mary E.			
93 Copeland St. Plan 49 Lot 15, 15-1	.96 A. Land & Bldgs.	2,139.00	2,023.00
Couite, Thomas J.			
93 Copeland St.			
Cor. N. Elm & Grant Plan 50 Lot 40-6	.96 A. Land	*	142.80
Couite, William R. & Ruth E.			
39 Copeland St. Plan 49			
Lot 38, 38-5, 38-6	3.16 A. Land & Bldg.	806.00	1,166.20
Copeland St. Plan 49 Lot 38-9	11.06 A. Land & Bldg.	316.20	261.80
Copeland St. Plan 49 Lot 1, 1-6, 3	24.99 A. Land & Bldgs.	1,457.00	1,356.60
Court Realty Inc.			
567 Pleasant St., Brockton			
855 North Main St. Plan 65			
Lot 76, 77, 84	15.19 A. Land & Bldg.	7,750.00	8,330.00
787 North Main St. Plan 65 Lot 76-1	.71 A. Land	1,519.00	238.00
Courtemanche, Geraldine J.			
141 Bedford St. Plan 58 Lot 1-8	1.45 A. Land & Bldg.	1,116.00	1,451.80
Couture, Horace A. & Carlene A.			
122 Spring St. Plan 52 Lot 57-7	1.30 A. Land & Bldg.	620.00	737.80
Cox, George H. & Ruth			
151 South Elm St. Plan 40 Lot 15	3.49 A. Land & Bldg.	527.00	618.80
Cox, William E. & Lillian M.			
22 Emerson Ave. Plan 60 Lot 9, 10	.45 A. Land & Bldgs.	682.00	690.20

		Real Estate 1971	Real Estate 1972
Craddock, Sarah M. & Carver, Marjorie A.			
519 Manley St. Plan 23 Lot 12	.83 A. Land & Bldg.	620.00	571.20
Craig, Edward C. & Bertha D.			
96 Prospect St. Plan 42 Lot 18	.42 A. Land & Bldg.	1,085.00	1,047.20
Cranshaw, Brooks G. & Barbara J.			
600 Walnut St. Plan 25 Lot 41-1	.44 A. Land & Bldg.	527.00	571.20
Crealese, Albert & Claire D.			
89 Maolis Ave. Plan 51 Lot 15	.44 A. Land & Bldg.	961.00	1,071.00
Crean, Richard J. & Barbara A.			
45 South Main St. Plan 53 Lot 20	.85 A. Land & Bldgs.	1,085.00	999.60
Crimmins, Robert H. & Ann T.			
68 Walnut St. Plan 2 Lot 6-5	.26 A. Land & Bldg.	899.00	856.80
Crocker, John W. & Lucy A.			
427 North Elm St. Plan 50 Lot 41-4	.71 A. Land & Bldgs.	719.20	856.80
Cross, Edward D. & Priscilla A.			
55 Sunset Ave. Plan 45 Lot 20	.53 A. Land & Bldgs.	1,147.00	1,190.00
Crowell, Bruce E. & Betty Ann			
144 West St. Plan 19 Lot 10-2, 10-3	.71 A. Land & Bldgs.	1,023.00	1,071.00
Crowley, Cornelius F. & Edward J.			
409 Walnut St. Plan 25 Lot 42	16.67 A. Land & Bldg.	248.00	333.20
Walnut St. Plan 25 Lot 42-1	14.66 A. Land	93.00	285.60
Crowley, Edward J. & Rachell E.			
Walnut St. Plan 23 Lot 23	18.65 A. Land	682.00	380.80
Crowley, Daniel T., Est. of			
409 Walnut St. Plan 24 Lot 52	4.80 A. Land & Bldgs.	713.00	761.60
Walnut St. Plan 25 Lot 45	2.69 A. Land	62.00	11.90
Walnut St. Plan 25 Lot 46	9.18 A. Land	186.00	190.40
Manley St. Plan 3 Lot 19	4.18 A. Land	9.30	19.04
Crowley, Francis, Daniel & Edward			
460 Linwood St., Brockton			
Walnut St. Plan 24 Lot 48	9.28 A. Land	93.00	119.00
Crowley, Leah M.			
217 North Elm St. Plan 43 Lot 11-1	1.51 A. Land & Bldg.	1,072.60	1,166.20
North Elm St. Plan 43 Lot 11-7	.59 A. Land	43.40	47.60
Crowley, Mary V.			
347 East St. Plan 68 Lot 3, 6	2.56 A. Land & Bldgs.	713.00	1,047.20
Crowley, William E.			
217 North Elm St.			
North Main St. Plan 53 Lot 29-1	.12 A. Land & Bldg.	1,736.00	2,142.00
Cruz, Dennis J. & Lois A.			
Whitman, Mass.			
412 East St. Plan 72 Lot 39-4	1.46 A. Land	*	261.80
Cruz, Edward F. & Mary A.			
139 South Main St. Plan 60 Lot 10-8	.46 A. Land & Bldg.	1,054.00	1,190.00
Cudmore, David W. & Nancy R.			
73 Plain St. Plan 75 Lot 10-1	.35 A. Land & Bldg.	992.00	1,047.20
Cudmore, Richard L. & Patricia A.			
140 Samuel Ave. Plan 47			
Lot 60-4, 60-3	1.50 A. Land & Bldg.	3,100.00	2,522.80

		Real Estate 1971	Real Estate 1972
Cummings, Faith			
455 West Center St.			
Spring St. Plan 21 Lot 9	6.28 A. Land	18.60	28.56
Cummings, Theodora, Est. of			
455 West Center St. Plan 31 Lot 51	.62 A. Land & Bldgs.	700.60	833.00
Cunningham, Martin			
No. Raynham			
Maple St. Plan 13 Lot 61	1.11 A. Land	3.10	4.76
Scotland St. Plan 13 Lot 36	2.57 A. Land	6.20	9.52
Curley, Francis V. & Margaret M.			
54 Pine Crest Rd. Plan 63 Lot 4-27	.65 A. Land & Bldg.	868.00	975.80
Curran, Alfred T. & Marilyn			
578 North Elm St. Plan 49 Lot 34-13	.24 A. Land & Bldg.	775.00	809.20
Currie, William A. & Mary			
42 Francis Ave. Plan 43 Lot 12, 13	.52 A. Land & Bldgs.	868.00	1,213.80
North Elm St. Plan 43 Lot 9-5	.26 A. Land	62.00	11.90
Curtis, Edna W.			
44 West Center St. Plan 53 Lot 84-1	.26 A. Land & Bldgs.	1,010.60	1,047.20
Cyr, George Earle & Gertrude Mary			
15 Vital Ave. Plan 67 Lot 3	.63 A. Land & Bldgs.	899.00	1,047.20
Dacey, John A. & Marion L.			
415 West St. Plan 5 Lot 8-1	.69 A. Land & Bldgs.	806.00	785.40
Dahlborg Funeral Homes Inc.			
225 South Main St. Plan 60 Lot 9-2	2.29 A. Land & Bldg.	1,240.00	1,570.80
Dairylee Inc.			
585 Manley St. Plan 24 Lot 10-1A	.45 A. Land & Bldg.	4,278.00	2,284.80
593 Manley St. Plan 24 Lot 10-3	.43 A. Land	93.00	95.20
Dale, Jon G. & Nancy E.			
157 Turnpike St. Plan 2 Lot 16-4	.43 A. Land & Bldg.	1,116.00	1,023.40
Daley, Arthur J. & Dianne G.			
16 Scotland St. Plan 34 Lot 13-2	1.29 A. Land & Bldgs.	930.00	1,142.40
Daley, Robert C. & Jeanne C.			
287 South Main St. Plan 59 Lot 7	.59 A. Land & Bldg.	1,116.00	1,213.80
Dalton, George M. & Loretta			
110 Prospect St. Plan 42 Lot 20	.38 A. Land & Bldg.	806.00	1,023.40
Dalton, Lawrence M. & Roberta E.			
35 Sunset Ave. Plan 45 Lot 16	.51 A. Land & Bldg.	*	952.00
Dalton, Malcolm S.			
38 Pine Crest Rd. Plan 63 Lot 4-20	.39 A. Land & Bldg.	899.00	1,023.40
Daley, John F. & M. Louise			
315 North Elm St. Plan 44 Lot 26-13	.43 A. Land & Bldg.	930.00	999.60
D'Amadio, Angelo & Angelina			
18 Emerson Ave. Plan 60 Lot 11	.33 A. Land & Bldgs.	582.20	761.60
D'Ambrosia, Antonio & Nicoline			
2 Plain St. Plan 75 Lot 8, 8-1	1.54 A. Land & Bldg.	961.00	1,094.80
D'Ambrosia, Bernardo J. & Ruth			
30 Belmont St. Plan 75 Lot 8-3	.60 A. Land & Bldgs.	961.00	1,047.20
Damon, Dennis W. & Gladys W.			
19 Ellis Ave. Plan 41 Lot 2	.48 A. Land & Bldgs.	1,364.00	1,356.60

		Real Estate 1971	Real Estate 1972
Damon, Henry A. & Bevin, Allen & Hattie			
40 Clinton Rd. Plan 39 Lot 102-1	.18 A. Land & Bldg.	248.00	238.00
Danforth, Madeline R.			
26 Kenneth St. Plan 51 Lot 10 & 11	.82 A. Land & Bldg.	527.00	642.60
Danforth, Ralph P.			
212 South St. Plan 55 Lot 8-2	.43 A. Land & Bldg.	961.00	1,190.00
South St. Plan 55 Lot 8	16.43 A. Land	*	285.60
D'Arpino, John A. & Carolyn L.			
16 Taylor Ave., Brockton			
5 Timothy Drive Plan 45 Lot 5-10	.72 A. Land	310.00	238.00
D'Arpino, L. Louis & B. Mary			
59 Pine Crest Rd. Plan 63 Lot 4-23	.54 A. Land & Bldg.	1,085.00	1,094.80
15 North Main St. Plan 53 Lot 36-1	.13 A. Land & Bldg.	1,426.00	1,547.00
21 North Main St. Plan 53 Lot 35-1	.19 A. Land & Bldgs.	868.00	880.60
Davey, George F. & Dorothy M.			
297 W. Main St., Avon			
56 Plain St. Plan 75 Lot 4-8	.61 A. Land & Bldgs.	682.00	1,023.40
David, Carmela L.			
400 South Main St. Plan 59 Lot 6-1	1.42 A. Land & Bldg.	1,147.00	1,094.80
Davies, Willis R. & Jessie M.			
279 Rockland St., Brockton			
144 Samuel Ave. Plan 47 Lot 60-5	1.06 A. Land	496.00	428.40
Davis, Clifford S.			
9 Noyes Ave., Brockton			
36 W. Center St. Plan 53 Lot 84	1.76 A. Land & Bldg.	1,240.00	1,237.60
Davis, Karl & Debby E.			
25 Hartshorn St. Plan 42 Lot 6-63	.45 A. Land & Bldg.	*	1,380.40
Davison, Philip E.			
65 Pleasant St. Plan 8 Lot 3-1	3.28 A. Land & Bldgs.	775.00	833.00
Davock, Bessie L.			
524 North Elm St. Plan 49 Lot 33-2	.19 A. Land & Bldgs.	930.00	856.80
Davock, Donald N. & Jean C.			
77 Columbus Ave. Plan 58			
Lot 1-16, 1-16A	1.21 A. Land & Bldg.	*	1,689.80
Davock, Richard E. & Claire M.			
197 West Center St. Plan 42 Lot 75	7.50 A. Land & Bldgs.	2,294.00	2,380.00
Dean, Alice M., Est. of			
255 Pleasant St. Plan 16 Lot 64	17.86 A. Land & Bldgs.	992.00	1,142.40
off Pleasant St. Plan 16 Lot 64-2	.09 A. Land	.06	.05
South Elm St. Plan 16 Lot 64-3	5.30 A. Land	12.40	23.80
Dean, Henry Jr.			
42 Clinton Rd. Plan 39			
Lot 102-2, 102, 11	.89 A. Land & Bldgs.	341.00	285.60
DeArruda, Arthur M. & Judith A.			
23 Pleasant St. Plan 8 Lot 2	.23 A. Land & Bldgs.	899.00	856.80
Dearth, Corine M.			
32 Wendell Ave. Plan 50 Lot 56, 58	.26 A. Land & Bldgs.	651.00	642.60
DeChambeau, Paul D. & Elaine L.			
42 Pine Crest Rd. Plan 63 Lot 4-18	.44 A. Land & Bldg.	*	1,094.80

		Real Estate 1971	Real Estate 1972
DeCosta, Frederick A. & June S.			
126 Copeland St. Plan 50 Lot 3-4	.40 A. Land & Bldgs.	1,035.40	1,142.40
Deiley, Edwin J. A. & Lois Ann			
319 Crescent St. Plan 30 Lot 5	19.19 A. Land & Bldgs.	644.80	566.44
Delorenzo, Owen J. & Mary C.			
Thayer Ave., E. Bridgewater			
Thayer Ave. Plan 74 Lot 21	.30 A. Land	12.40	14.28
DeMolles, Anthony F. & Julia M.			
463 Manley St. Plan 23 Lot 16	2.01 A. Land & Bldg.	310.00	428.40
428 Manley St. Plan 2 Lot 17, 16	36.14 A. Land & Bldgs.	1,069.50	1,237.60
Manley St. Plan 2 Lot 6	15.91 A. Land	372.00	71.40
Manley St. Plan 2 Lot 21	2.68 A. Land	62.00	142.80
Manley St. Plan 2 Lot 22	1.84 A. Land	12.40	9.52
Manley St. Plan 3 Lot 17	2.56 A. Land	6.20	11.90
Manley St. Plan 21 Lot 55	1.98 A. Land	6.20	9.52
Manley St. Plan 22 Lot 24	10.61 A. Land	1,240.00	999.60
Manley St. Plan 22 Lot 30	4.27 A. Land & Bldgs.	917.60	761.60
Walnut St. Plan 23 Lot 26	6.78 A. Land	37.20	71.40
Walnut St. Plan 23 Lot 27	3.47 A. Land	31.00	47.60
DeMont, Elroy C. & Elizabeth M.			
68 Pine Crest Rd. Plan 63 Lot 4-30	.99 A. Land & Bldgs.	961.00	975.80
Denenberg, Alvin G. & Carolyn R.			
191 Forest St. Plan 40 Lot 5-2	.85 A. Land & Bldg.	1,395.00	1,237.60
Dentch, William & Beverly K.			
32 Hillside Ave. Plan 41 Lot 11	.31 A. Land & Bldg.	1,240.00	1,166.20
Denzer, Harold O. & Marilyn C.			
14 Merritt St. Plan 49 Lot 5, 6	.46 A. Land & Bldgs.	899.00	809.20
Deraney, Richard E. & Priscilla A.			
7 Bobolink St., W. Roxbury			
Union St. Plan 73 Lot 1	11.90 A. Land	248.00	190.40
Derevorkian, Paul George			
50 W. Park St., Brockton			
Ash St. Plan 69 Lot 12, 12-3	28.05 A. Land	93.00	119.00
Derocher, Robert J. & Arlene A., Trustees			
Derocher Twin Realty Trust			
256 South Elm St. Plan 33 Lot 9	.87 A. Land & Bldgs.	1,023.00	1,499.40
Destito, Mabel E.			
230 South Elm St. Plan 33 Lot 10-1	.33 A. Land & Bldgs.	806.00	737.80
Dever, Hugh & Marion F.			
311 West Center St. Plan 42 Lot 10	.35 A. Land & Bldgs.	806.00	880.60
DeVine, Eugene R. & Alma F.			
333 North Main St. Plan 63 Lot 2-4	.46 A. Land & Bldg.	1,085.00	1,190.00
Dias, Robert & Lillian A.			
29 Cross St. Plan 54 Lot 7-2	.69 A. Land & Bldg.	1,023.00	1,047.20
DiBattista, Comillo P. & Christina M.			
22 Keenan St. Plan 59 Lot 9-i	1.00 A. Land & Bldgs.	806.00	856.80
DiCorpo, Louis A. & Alice R.			
137 Bryant St. Plan 54 Lot 4	1.05 A. Land & Bldg.	1,395.00	1,404.20
Diernbach, Robert R. Jr. & Marcella			
46 Clinton Rd. Plan 39 Lot 102-3	.14 A. Land & Bldg.	403.00	333.20

		Real Estate 1971	Real Estate 1972
Dillenschneider, Rose A.			
448 North Elm St.			
West Center St. Plan 53			
Lot 78-2, 78-3	.24 A. Land & Bldg.	217.00	190.40
Dillenschneider, Rose E.			
448 North Elm St. Plan 53 Lot 31	3.92 A. Land & Bldgs.	694.40	904.40
Diman, Irene G.			
269 South St. Plan 56 Lot 15-3	.91 A. Land & Bldg.	992.00	1,071.00
DiMascio, Orlando			
688 Torrey St., Brockton			
Turnpike St. Plan 1 Lot 2	.11 A. Land	18.60	14.28
Dinnen, Leroy J., Jr. & Margaret L.			
6 Brewster Blvd. Plan 42 Lot 6-44	.51 A. Land & Bldg.	*	1,237.60
Dirksen, Donavon L. & Jeanette E.			
38 Hartshorn St. Plan 42 Lot 82	.43 A. Land & Bldg.	1,860.00	1,499.40
DiStefano, Anthony A. & Georgianna E.			
137 East St. Plan 68 Lot 12-1	2.07 A. Land & Bldgs.	1,922.00	1,904.00
Dodge, Robert E. & Bissonnette, E. Vincent			
181 South Main St. Plan 60 Lot 9-4	1.38 A. Land & Bldg.	2,170.00	2,142.00
Doane, William M. Jr. & Judith M.			
60 Maolis Ave. Plan 50 Lot 16	.27 A. Land & Bldg.	775.00	761.60
Doiron, Francis C. & Jane E.			
71 Woodland Rd. Plan 63 Lot 12-2	1.43 A. Land & Bldg.	*	809.20
Domingos, Anthony S. & Irene Rena			
91 Oak St., Bridgewater			
South Main St. Plan 71 Lot 16	7.49 A. Land	31.00	47.60
Donndelinger, Vincent J. & Nancy E.			
294 South St. Plan 57 Lot 17-2	.43 A. Land & Bldg.	899.00	928.20
Dor-Mar Realty Trust			
813 Union St., Brockton			
173 West St. Plan 30 Lot 19	2.00 A. Land & Bldg.	*	380.80
Doty, Alice E.			
161 Ash[illegible] Plan 60 Lots 6, 16, 6-8			
6-9, 6-10, 6-11, 6-12, 6-13	23.68 A. Land & Bldg.	*	1,142.40
Double S Inc.			
244 W. Center St. Plan 41 Lot 25	.50 A. Land & Bldg.	*	2,380.00
Douglas, Robert B. & Martha J.			
269 North Elm St. Plan 44 Lot 26-8	.75 A. Land & Bldgs.	1,147.00	1,332.80
Downs, Phyllis M.			
135 North Main St. Plan 62 Lot 40	1.28 A. Land & Bldgs.	806.00	833.00
Downs, Robert F. & Laffey, Mary M.			
800 W. Center St. Plan 8 Lot 15-1	.38 A. Land & Bldg.	*	1,023.40
Doyle, John E. & Carolyn M.			
20 Barbara Rd., Randolph			
2 Timothy Drive Plan 45 Lot 5-15	1.27 A. Land	310.00	238.00
Doyle, Richard W. & Alice J.			
249 South St. Plan 56 Lot 16-5	.41 A. Land & Bldg.	1,054.00	1,094.80
Droukas, Charles K. & Mildred			
25 Cross St. Plan 54 Lot 7-3	.85 A. Land & Bldg.	1,023.00	1,071.00

		Real Estate 1971	Real Estate 1972
Droukas, Nicholas & Dorothee M.			
110 East St. Plan 74 Lot 51-1	6.30 A. Land & Bldg.	1,860.00	1,832.60
Matfield St. Plan 74 Lot 75	2.47 A. Land	12.40	9.52
Dufault, John E.			
Rear 19AA Vital Ave. Plan 67 Lot 4-5	.08 A. Land & Bldg.	37.20	33.32
Dufault, Marie E. & Frank J. M.			
547 Manley St. Plan 24 Lot 7	3.71 A. Land & Bldgs.	992.00	1,356.60
Dufault, Rose G.			
19A Vital Ave. Plan 67 Lot 4-2	.08 A. Land & Bldg.	527.00	666.40
Duggan, Mary K.			
214 Copeland St. Plan 50 Lot 8-4, 8-5	.74A. Land & Bldg.	*	690.20
Dumais, Theodore E. & Laura			
48 Plain St. Plan 75 Lot 4-7	.56 A. Land & Bldgs.	700.60	952.00
Dunbar, Walter C. & Edith H.			
22 Ellis Ave. Plan 41 Lot 13	.22 A. Land & Bldgs.	961.00	904.40
Dunlevy, Thomas W. & Patricia A.			
51 Maolis Ave. Plan 51 Lot 8	.32 A. Land & Bldgs.	868.00	918.68
Duquette, Donald Frederick & Barbara Marie			
47 Brooks Place	.43 A. Land & Bldg.	744.00	785.40
Duquette, Edson R. & Esther			
384 South Elm St. Plan 33 Lot 7-6	.44 A. Land & Bldg.	1,333.00	1,356.60
Dwyer, Robert & Mary			
241 South St. Plan 56 Lot 16-2	.35 A. Land & Bldg.	899.00	975.80
Dwyer, Virginia A.			
632-634 North Elm St. Plan 49 Lot 35-1	.50 A. Land & Bldg.	1,023.00	952.00
Eagan, Marjorie			
327 Matfield St. Plan 67 Lot 73-6	.82 A. Land & Bldg.	806.00	952.00
Earle, George A.			
160 No. Elm St. Plan 43 Lot 8	1.73 A. Land & Bldgs.	818.40	952.00
Earle, George, Jr. & Muriel			
506 North Elm St. Plan 45 Lot 32, 32-1, 32-2	5.14 A. Land & Bldgs.	1,333.00	1,285.20
East Shopping Center Realty Trust Trustees, Davis, Stanton W., Eklund, Robert L. & Davis, Halsey			
P.O. Box 751, Brockton			
North Main St. Plan 49 Lot 2, 1-7, 1-2	28.80 A. Land & Bldgs.	43,400.00	62,879.60
Eastern States Realty Corp.			
43 Fairmount Ave., Hyde Park			
420 West St. Plan 5 Lot 7	17.10 A. Land & Bldg.	5,270.00	5,712.00
Easton, Alton J. & Hazel M.			
75 Bedford St. Plan 59 Lot 5	1.94 A. Land & Bldgs.	713.00	618.80
Eaton, Alton S. & Florence K.			
141 Crescent St. Plan 43 Lot 18	6.17 A. Land	682.00	928.20
Crescent St. Plan 43 Lot 16-1	.58 A. Land	93.00	95.20
Crescent St. Plan 43 Lot 19	.19 A. Land	31.00	9.52
Eaton, Donald C. & Dorothy A.			
210 South St. Plan 55 Lot 8-1	.69 A. Land & Bldg.	*	1,094.80

		Real Estate 1971	Real Estate 1972
Eaton, Donald C. & Janice A.			
311 South St. Plan 57 Lot 18-3	.64 A. Land & Bldgs.	663.40	737.80
Eaton, John R. & Lucy M.			
2 Norman Ave., Plan 63 Lot 18-1	.24 A. Land & Bldg.	992.00	904.40
Eaton, P. Douglas Sr.			
2 Prospect St. Plan 42 Lot 72-4	.44 A. Land & Bldg.	1,240.00	1,261.40
Eckstrom, Robert S. & Meredith A.			
208 Matfield St. Plan 63 Lot 18-A	.25 A. Land & Bldgs.	1,023.00	975.80
Edson, Bruce D. & Greta J.			
247 Spring St. Plan 51 Lot 52-2	1.05 A. Land & Bldg.	837.00	1,023.40
Edson, Donald M. & Joyce A.			
525 Spring St. Plan 28 Lot 40-3	5.62 A. Land & Bldgs.	868.00	880.60
Edson, Mabel A.			
288 North Elm St. Plan 44 Lot 25-11	.56 A. Land & Bldgs.	322.40	295.12
Edson, Minot & Arlene L.			
380 West Center St. Plan 32 Lot 58-3, 58-5	.71 A. Land & Bldgs.	1,023.00	1,309.00
Edson, Minot			
380 West Center St. East St. Plan 67 Lot 2	4.05 A. Land & Trailer	186.00	452.20
Edwards, Terry Lee			
244 East Main St., Avon Cor. West & Manley St. Plan 19 Lot 13-12, 13-13, 13-14	8.00 A. Land	1,550.00	1,428.00
Egan, William J. & Mary J.			
1180 Beacon St., Brookline off Walnut St. Plan 48 Lot 79	4.98 A. Land	12.40	23.80
Walnut St. Plan 48 Lot 80	6.16 A. Land	12.40	28.56
Walnut St. Plan 48 Lot 86	.57 A. Land	3.10	2.38
Eldridge, Horace F. & Genevieve			
40 Ellis Ave. Plan 41 Lot 9	.21 A. Land & Bldg.	620.00	761.60
Eldridge, John C. & Alison F.			
15 Hillside Ave. Plan 41 Lot 1 & 2	.39 A. Land & Bldgs.	1,060.20	1,285.20
Emberg, Roland W. & Doris J.			
282 South St. Plan 57 Lot 20-1A, 20-1B	.74 A. Land & Bldg.	1,054.00	1,047.20
Emerson, Walter H. & Evelyn R.			
269 Matfield St. Plan 67 Lot 71, 73-12	2.77 A. Land & Bldgs.	582.80	999.60
Eng, Eleanor			
270 South Main St. Plan 59 Lot 5-2	1.20 A. Land & Bldg.	2,790.00	3,332.00
28 Mile Brook Rd. Plan 57 Lot 17-7	.43 A. Land & Bldg.	1,798.00	1,689.80
266 South Main St. Plan 59 Lot 5-1	.60 A. Land & Bldg.	930.00	928.20
English, Russell B. & Dorothy T.			
20 Aldrich Rd. Plan 58 Lot 1-9	.69 A. Land & Bldg.	1,178.00	1,094.80
Ensher, Charles I. & Laurene S.			
700 West Center St. Plan 8 Lot 17-2	10.25 A. Land & Bldgs.	1,426.00	1,666.00
Ensher, Virginia			
175 Lincoln St. Plan 16 Lot 62	28.65 A. Land & Bldg.	1,240.00	1,499.40
Erbeck, Andrew P. & Claire L.			
75 Bryant St. Plan 60 Lot 12	39.87 A. Land & Bldgs.	992.00	1,071.00
75 Bryant St. Plan 60 Lot 5-4, 5	12.38 A. Land & Bldgs.	1,041.60	1,404.20

		Real Estate 1971	Real Estate 1972
Erbeck, David P. & Priscilla M.			
70 Ash St. Plan 60 Lot 5	3.15 A. Land & Bldgs.	496.00	856.80
Estabrooks, Everett L. & Janet R.			
45 Howard St. Plan 52 Lot 4	1.07 A. Land & Bldg.	1,240.00	1,190.00
Estabrooks, Norman W. & Gertrude W.			
378 East Center St. Plan 72 Lot 40	.95 A. Land & Bldg.	1,085.00	880.60
Cor. S. Main & Bryant Plan 60 Lot 11	1.80 A. Land & Bldg.	961.00	1,570.80
66 Pleasant St. Plan 17 Lot 8	.24 A. Land & Bldgs.	452.60	452.20
768 W. Center St. Plan 8			
Lot 16, 16-1, 16-2, 16-3	46.10 A. Land & Bldgs.	2,821.60	3,427.20
South of W. Center Plan 8 Lot 15 & 23	20.35 A. Land	136.40	95.20
W. Center St. Plan 8 Lot 24	3.55 A. Land	6.20	14.28
Pleasant St. Plan 8 Lot 25	3.75 A. Land	6.20	14.28
W. Center St. Plan 8 Lot 26	3.76 A. Land	6.20	14.28
W. Center St. Plan 9 Lot 11	2.57 A. Land	3.10	9.52
W. Center St. Plan 9 Lot 13	2.34 A. Land	3.10	9.52
W. Center St. Plan 9 Lot 14	3.20 A. Land	6.20	14.28
W. Center St. Plan 9 Lot 15	2.91 A. Land	3.10	9.52
W. Center St. Plan 9 Lot 16	15.71 A. Land	18.60	71.40
W. Center St. Plan 9 Lot 17	5.24 A. Land	6.20	23.80
W. Center St. Plan 9 Lot 18	7.54 A. Land	12.40	33.32
W. Center St. Plan 9 Lot 19	14.70 A. Land	18.60	66.64
W. Center St. Plan 9 Lot 20	10.34 A. Land	12.40	47.60
W. Center St. Plan 9 Lot 21	13.37 A. Land	18.60	61.88
W. Center St. Plan 9 Lot 22	6.39 A. Land	6.20	28.56
W. Center St. Plan 9 Lot 23	4.41 A. Land	6.20	19.04
W. Center St. Plan 9 Lot 24	2.50 A. Land	3.10	9.52
Pleasant St. Plan 10 Lot 30	6.90 A. Land	8.68	28.56
Pleasant St. Plan 10 Lot 32	3.56 A. Land	6.20	14.28
W. Center St. Plan 10 Lot 33	20.15 A. Land	24.80	95.20
Pleasant St. Plan 10 Lot 40 & 46	9.47 A. Land	12.40	42.84
off Pleasant St. Plan 10 Lot 47	6.36 A. Land	6.20	28.56
Pleasant St. Plan 10 Lot 48	3.05 A. Land	3.72	14.28
Eugenio, C. Mark & Patricia			
95 Prospect St. Plan 42 Lot 1-3A	.90 A. Land & Bldg.	930.00	999.60
Evan, Francis A. & Garvey, William H. &			
Doherty, George V., Trustees D.E. & G. Realty Trust			
31 FairOaks Lane, Cohasset			
Manley St. Plan 3 Lot 21	2.19 A. Land	31.00	11.90
Evans, Roland J. F. & Ann P.			
455 Walnut St. Plan 24 Lot 39	1.31 A. Land & Bldgs.	930.00	1,094.80
Fabrizio, Louis			
321 Crescent St. Plan 31 Lot 6	1.15 A. Land & Bldgs.	328.60	357.00
Falzarano, Guiseppe & Gladys D.			
80 Union St. Plan 73 Lot 9-1	.43 A. Land & Trailer	217.00	285.60
Falzarano, Mario & Eleanor L.			
92 Union St. Plan 73 Lot 4, 4-1	.94 A. Land & Bldgs.	930.00	1,047.20
Union St. Plan 73 Lot 9	1.07 A. Land	24.80	19.04
Union St. Plan 73 Lot 10	6.74 A. Land	93.00	119.00

		Real Estate 1971	Real Estate 1972
Farnham, David B. & Paula-Anne			
352 Spring St. Plan 44 Lot 43	.77 A. Land & Bldgs.	961.00	904.40
Farnum, Howard L. & Doris M.			
259 Spring St. Plan 51 Lot 52-3	.98 A. Land & Bldgs.	1,147.00	1,166.20
Farrar, Karl W. & Nellie P.			
108 Belmont St. Plan 75 Lot 11	6.19 A. Land & Bldgs.	1,116.00	1,332.80
Farrar, Karl W.			
108 Belmont St.			
Belmont St. Plan 75 Lot 3, 3-4	3.57 A. Land	124.00	71.40
Belmont St. Plan 75 Lot 12	2.72 A. Land	31.00	47.60
Farrar, Karl W. & Nellie P.			
108 Belmont St. Plan 75 Lot 10-1	1.20 A. Land	31.00	23.80
Farry, Robert J. & Jean A.			
340 South Elm St. Plan 33 Lot 7-4	.43 A. Land & Bldg.	899.00	856.80
Federico, Joseph & Susi, Mario			
1045 East St., Dedham			
217 Crescent St. Plan 30 Lot 1-2	1.00 A. Land & Bldg.	930.00	1,190.00
Crescent St. Plan 30 Lot 1	65.00 A. Land	961.00	1,190.00
Crescent St. Plan 30 Lot 2-2A	.43 A. Land	49.60	71.40
Feinberg, Samuel & Mildred E.			
160 Bryant St. Plan 54 Lot 6	.42 A. Land & Bldg.	930.00	904.40
Felos, Anthony P., Jr. & Robin L.			
22 Hartshorn St. Plan 42 Lot 6-78	.52 A. Land & Bldg.	1,550.00	1,285.20
Fenton, Evelyn M. & Prendergast, Elizabeth M.			
452 Forest St. Plan 39 Lot 109-2	.29 A. Land & Bldgs.	372.00	618.80
Feodoroff, John L.			
20 Walnut St. Plan 2 Lot 3	1.84 A. Land & Bldgs.	1,860.00	1,451.80
Ferbert, Henry A. & Edna J.			
115 Crescent St. Plan 43 Lot 18-1	1.00 A. Land & Bldgs.	434.00	618.80
Feresten, Michael D. & Mary J.			
20 Charles St. Plan 41 Lot 6-1	.34 A. Land & Bldgs.	1,147.00	1,023.40
Fernandes, Francis & Gloria L.			
35 Sunset Ave. Plan 45 Lot 15	.39 A. Land	*	71.40
Ferranti, Allie L., Est. of			
605 North Main St.			
N. Main St. Plan 64 Lot 54	6.52 A. Land	49.60	28.56
Ferranti, Catherine V.			
605 North Main St. Plan 64 Lot 49	3.73 A. Land & Bldgs.	589.00	666.40
Ferranti, Richard E. Sr., & Sheila I.			
174 Forest St. Plan 55 Lot 4-6	.69 A. Land & Bldg.	1,147.00	1,094.80
Ferris, Gerald B. & Carol L.			
13 Columbus Ave. Plan 58 Lot 3	1.47 A. Land & Bldg.	651.00	571.20
Ferron, Joseph R. & Edith M.			
97-103 Copeland St. Plan 49 Lot 14	.37 A. Land & Bldgs.	806.00	833.00
Ferrone, Philip & Eleanor C.			
100 Copeland St. Plan 49 Lot 1-4A	.35 A. Land & Bldg.	837.00	928.20
Filippini, Nellio O. & Helen I.			
133 Bedford St. Plan 58			
Lot 1-10, 1-19	1.04 A. Land & Bldg.	1,054.00	1,237.60

		Real Estate 1971	Real Estate 1972
Finard, Murray & Carya, Raymond A.			
Box 39, Chelmsford			
West Center St. Plan 10 Lot 34, 36, 43	34.44 A. Land	124.00	142.80
Maple St. Plan 11 Lot 3, 4, 5	30.91 A. Land	49.60	142.80
Maple St. Plan 11 Lot 8, 9, 16	24.49 A. Land	62.00	114.24
Maple St. Plan 11 Lot 11, 12, 13, 14	42.06 A. Land	124.00	190.40
Maple St. Plan 12 Lot 17	34.58 A. Land	93.00	142.80
Maple St. Plan 12 Lot 18	20.05 A. Land	62.00	95.20
Maple St. Plan 13, Lot 56	3.45 A. Land	9.30	14.28
Finch, Alvin & Mildred F.			
43 West St.			
Church & High St. Plan 31 Lot 3	.20 A. Land & Bldg.	260.40	404.60
Church & Beacon St. Plan 31 Lot 7	.34 A. Land	31.00	11.90
West St. Plan 31 Lot 29	.49 A. Land & Bldg.	930.00	952.00
Finch, Arthur W. & Joanne L.			
612 North Elm St. Plan 49 Lot 34-19	.21 A. Land & Bldgs.	899.00	904.40
Finch, James L. & Elsie M.			
403 Spring St. Plan 45			
Lot 51-3, 51-5	2.25 A. Land & Bldgs.	837.00	952.00
405 Spring St. Plan 45 Lot 51	1.12 A. Land & Bldgs.	204.60	285.60
Fischer, Robert L. & Charlotte			
221 Spring St. Plan 51 Lot 52-8	.24 A. Land & Bldg.	837.00	833.00
Fischer, Charlotte			
225 Spring St. Plan 51 Lot 52-5	.56 A. Land & Bldg.	93.00	71.40
Fisher, Bernard F. & Mary L.			
169 West St. Plan 30 Lot 20-1	.46 A. Land & Bldg.	1,054.00	1,213.80
Fisher, Donald A. & Ethel T.			
28 Purchase St. Plan 63 Lot 2-8	.22 A. Land & Bldg.	961.00	1,023.40
Fisher, Donald E. Jr. & Julia A.			
127 Belmont St. Plan 75 Lot 2	1.78 A. Land & Bldg.	992.00	999.60
Fisher, Dorothy L.			
96 Beacon St. Plan 18 Lot 3, 3-1	.87 A. Land & Bldg.	434.00	404.60
Fisher, Helen			
470 E. Center St. Plan 73 Lot 20-1	.59 A. Land & Bldg.	651.00	737.80
Fiumara, Antonio & Carmela			
683 North Main St. Plan 64 Lot 50-3A	.52 A. Land & Bldg.	1,054.00	999.60
Flaherty, Victor R. & Lois C.			
29 Ellis Ave. Plan 41 Lot 3 & 4	.41 A. Land & Bldgs.	1,178.00	1,094.80
Flannery, Francis V. & Mary F.			
279 West Center St. Plan 42 Lot 72-8	.39 A. Land & Bldg.	713.00	714.00
Flint, Joseph H. & Alice M.			
503 West St. Plan 5 Lot 2-2, 2-3	.74 A. Land & Bldgs.	744.00	833.00
Floeck, Johannes E. & Helga V.			
99 Josh Gray Rd., Rockland			
24 Aldrich Rd. Plan 58 Lot 1-11	.70 A. Land	124.00	142.80
Floral Distributors, Inc.			
720 Neponset St., Norwood			
136 Lincoln St. Plan 32 Lot 10	15.50 A. Land & Bldg.	*	2,046.80
Florio, Anthony F. & Mary Ann			
52 Charles St. Plan 41 Lot 8	.84 A. Land & Bldgs.	570.40	952.00

		Real Estate 1971	Real Estate 1972
Fongeallaz, Donald R. & Eugenie			
15 Ellis Ave. Plan 41 Lot 1	.18 A. Land & Bldg.	589.00	737.80
Fongeallaz, Ernest A. & Dorothy S.			
514 West Center St. Plan 17 Lot 34	.29 A. Land & Bldg.	496.00	714.00
West Center St. Plan 17 Lot 33	.61 A. Land	6.20	28.56
Fontaine, Jerome F. & Elizabeth A.			
318 Spring St. Plan 68 Lot 44	.70 A. Land & Bldgs.	775.00	928.20
Fontinha, George S. & Helen M.			
103 Brooks Place Plan 46 Lot 9	.48 A. Land & Bldgs.	589.00	833.00
Forbush, Walter A. Jr. & Margaret H.			
161 Howard St. Plan 53 Lot 76	3.82 A. Land & Bldgs.	1,550.00	1,975.40
Forest, Gerard J. & Irene A.			
299 West Center St. Plan 42 Lot 13, 12-1	.65 A. Land & Bldgs.	868.00	952.00
Forrester, Joseph E. & Holyoke, Joanne M.			
26 Friend St. Plan 31 Lot 6	.13 A. Land & Bldg.	434.00	404.60
Fortin, Louis N. & Theresa J.			
128 Brooks Place Plan 46 Lot 3-9	.31 A. Land & Bldg.	806.00	928.20
Fox, Howard V.			
282 North Elm St. Plan 44 Lot 25-10	.55 A. Land & Bldgs.	682.00	856.80
Foye, Allen B. & Gertrude H.			
20 Forest St. Plan 54 Lot 2	2.56 A. Land & Bldgs.	682.00	999.60
Forest St. Plan 56 Lot 10	14.71 A. Land	31.00	66.64
Fraser, Sam Russell & Ruth A.			
21 Oliver St. Plan 63 Lot 4-14	.24 A. Land & Bldg.	961.00	904.40
Fratangelo, Nicholas J. & Rose E.			
64 Maolis Ave. Plan 50 Lot 18	.27 A. Land & Bldgs.	880.40	1,166.20
Maolis Ave. Plan 50 Lot 20	.35 A. Land	62.00	71.40
Frates, John D. & Mary E. T.			
102 W. Center St. Plan 53 Lot 82	1.35 A. Land & Bldgs.	1,178.00	1,285.20
Frawley, Arthur H.			
Sunset Ave. Plan 44 Lot 1	.45 A. Land & Bldg.	868.00	880.60
Frazier, Ruth M.			
119 South Elm St. Plan 41 Lot 19-1	5.49 A. Land & Bldgs.	465.00	452.20
Freeman, Charles A.			
192 South Main St. Plan 60 Lot 15-1	2.48 A. Land & Bldg.	*	4,855.20
220 So. Main St. Plan 60 Lot 15	4.71 A. Land & Bldg.	2,480.00	1,761.20
Freeman, Charles A. Jr. & Jean			
190 South Main St. Plan 60 Lot 13-7	.93 A. Land & Bldg.	*	1,832.60
Freitag, Evangeline A.			
10 Beacon St. Plan 31 Lot 6	1.71 A. Land & Bldgs.	682.00	761.60
Beacon St. Plan 31 Lot 6-1B	.16 A. Land	18.60	19.04
Freitas, Anna E.			
56 Charles St. Plan 41 Lot 3-4, 3-5	2.36 A. Land & Bldgs.	651.00	928.20
Freitas, Richard B. & Jean F.			
295 River St. Plan 41 Lot 3-4A	.46 A. Land & Bldgs.	1,091.20	975.80
Freitas, William B. & Betty L.			
46 Charles St. Plan 41 Lot 9	.78 A. Land & Bldgs.	719.20	952.00
French, Frederic R. & Mildred M.			
55 North Elm St. Plan 42 Lot 1	16.18 A. Land & Bldgs.	1,178.00	1,237.60

		Real Estate 1971	Real Estate 1972
Frost, Richard A. & Edith W.			
745 North Main St. Plan 65			
Lot 50-1A	.34 A. Land & Bldg.	558.00	656.88
Fruzzetti, Robert J. & Doris R.			
117 Prospect St. Plan 42 Lot 1-6	.73 A. Land & Bldg.	1,612.00	1,523.20
Fuller, Myron F. & Merrian, John			
5 Rock Meadow Drive, Brockton			
Manley St. Plan 4 Lot 34-1	13.64 A. Land	1,240.00	1,856.40
Furey, Rodger S. & Jane T.			
65 Forest St. Plan 54 Lot 3-2	.44 A. Land & Bldgs.	1,023.00	1,023.40
Fyfe, William E. & Ruth E.			
373 Spring St. Plan 44 Lot 47-4	.29 A. Land & Bldgs.	762.60	737.80
Gadless, Mitchell J. & Erika E.			
375 Manley St. Plan 22 Lot 25-1	.74 A. Land & Bldg.	1,209.00	1,142.40
Gage, Donald A. & Carol A.			
20 Manley St. Plan 5 Lot 38-1	.92 A. Land & Bldg.	1,240.00	1,142.40
Gailes, Ernest			
Box 24J, East Sandwich			
North Elm St. Plan 44 Lot 17	11.94 A. Land	372.00	523.60
Spring St. Plan 51 Lot 52	23.06 A. Land		1,094.80
Gallagher, Bryan M. & Ann			
293 Crescent St. Plan 30 Lot 5-2	.76 A. Land & Bldg.	1,271.00	1,237.60
Gallagher, John F. & Helen C.			
17 Plain St. Plan 75 Lot 12	.77 A. Land & Bldgs.	868.00	999.60
Gambo, Clara			
620 North Elm St. Plan 49 Lot 34-21	.21 A. Land & Bldgs.	930.00	952.00
North Elm St. Plan 49 Lot 38-4	.25 A. Land & Bldgs.	1,147.00	1,190.00
off Walnut St. Plan 48 Lot 84	10.65 A. Land	12.40	47.60
Shaw Ave. Ext. Plan 49 Lot 3	.22 A. Land & Bldg.	74.40	23.80
Gammon, Robert T. & Marjorie J.			
12 Purchase St. Plan 63 Lot 2-4	.32 A. Land & Bldg.	930.00	1,047.20
Gardella, Stephen M. & Margaret T.			
110 Copeland St. Plan 49 Lot 4-4	.37 A. Land & Bldg.	992.00	975.80
Garland, Robert E. & Rosemarie A.			
19 Wendell Ave. Plan 50 Lot 51	.36 A. Land & Bldg.	744.00	809.20
Garrison, Roland & Lorna G.			
1319 Pleasant St., Bridgewater			
408 East St. Plan 72 Lot 39-3	1.47 A. Land	*	261.80
Garvey, Anne M.			
165 West St. Plan 30 Lot 20-2	.45 A. Land & Bldgs.	1,054.00	1,118.60
Gaucher, Helen E.			
22 Grant St. Plan 49 Lot 9, 10	.88 A. Land & Bldgs.	638.60	737.80
Gebur, Carol J.			
73 Thayer Ave. Plan 74 Lot 12	.63 A. Land & Bldgs.	713.00	880.60
Gentile, Lawrence S. & Sheila A.			
10 Goldie Rd. Plan 42 Lot 6-19	.43 A. Land & Bldg.	1,178.00	1,071.00
Genuich, Jon D. & Jean M.			
49 South Elm St. Plan 41 Lot 20-5	.32 A. Land & Bldg.	*	975.80
Gerald, Elaine A.			
237 Matfield St. Plan 67 Lot 73-1	.37 A. Land & Bldgs.	775.00	785.40

		Real Estate 1971	Real Estate 1972
Gerardi, Dennis L. & Jenel A.			
9 Timothy Drive Plan 45 Lot 5-11	.72 A. Land & Bldg.	1,736.00	1,618.40
Gerber, Herbert F., Trustee of			
Herb-Ann Realty Trust, Stoughton			
Spring St. Plan 22 Lot 4	3.44 A. Land	62.00	142.80
Spring St. Plan 22 Lot 3	9.66 A. Land	248.00	428.40
off Manley St. Plan 22 Lot 24-1	30.00 A. Land	1,550.00	1,428.00
Getchell, Melvin L. & Corine			
108 Matfield St. Plan 63 Lot 12-1	.83 A. Land & Bldgs.	1,023.00	1,166.20
Gezotis, Peter N. & Louise M.			
5 Stony Rd. Plan 45 Lot 49-8, 49-9	.56 A. Land & Bldgs.	1,271.00	1,428.00
Ghelfi, Richard P. & Gloria M.			
54 Ball Ave., Bridgewater			
640 South Main St. Plan 58 Lot 4	2.02 A. Land	310.00	380.80
Gibson, Nettie E., Est. of			
22 River St. Plan 54 Lot 7	21.29 A. Land	465.00	452.20
Gibson, Edwin T. & Marie B.			
120 Bryant St. Plan 54 Lot 7-1	1.04 A. Land & Bldgs.	930.00	1,094.80
Gibson, Richard W. & Linda J.			
51 Francis Ave. Plan 43 Lot 2	.41 A. Land & Bldgs.	961.00	904.40
Gibson, William E., Est. of			
22 River St. Plan 60 Lot 9	6.79 A. Land	124.00	261.80
Gibson, William E. & Marion			
124 Bryant St. Plan 54 Lot 7-2	.64 A. Land & Bldg.	837.00	809.20
Gibson, William E. Jr. & Edwin T.			
22 River St. Plan 53 Lot 12-1	.76 A. Land & Bldg.	1,085.00	1,190.00
Giero, Boleslaw & Anna			
481 East Center St. Plan 73 Lot 20	3.11 A. Land & Bldg.	911.40	1,071.00
Gifford, Earl C. & Elsie L.			
62 Plain St. Plan 75 Lot 5-2	.82 A. Land & Bldgs.	713.00	880.60
Gilchrest, Frank E. & Dorothy E.			
177 South Main St. Plan 60 Lot 9-1	2.00 A. Land & Bldgs.	1,147.00	1,023.40
Gilholm, Melvin J. & Elsie F.			
30 Kenneth St. Plan 51 Lot 12 & 13	.75 A. Land & Mobile Home	*	380.80
North Main St. Plan 62 Lot 44-1	.12 A. Land	31.00	4.76
Gillespie, Nahum & Marjorie D.			
368 Spring St. Plan 44 Lot 46-3	.53 A. Land & Bldg.	1,085.00	975.80
Gillis, Robert C. & Anne E.			
494 East Center St. Plan 72 Lot 17	.79 A. Land & Bldgs.	620.00	1,190.00
Gingras, Russell A. & Anne B.			
43 Belmont St. Plan 75, 66 Lot 6, 40	26.70 A. Land & Bldg.	620.00	856.80
Gingras, Russell A. & Anne F. &			
Foye, Allen B. & Gertrude H.			
73 Prospect St. Plan 42 Lot 1-4	.28 A. Land & Bldg.	744.00	833.00
Ginn, Barbara D.			
114 West St. Plan 31 Lot 4-4	.46 A. Land & Bldgs.	620.00	809.20
Ginn, George F. & Mary			
105 Bedford St. Plan 59 Lot 6-4	.47 A. Land & Bldg.	930.00	904.40

		Real Estate 1971	Real Estate 1972
Giovanoni, Frederick P. & Annette M.			
24 Purchase St. Plan 63 Lot 2-7	.20 A. Land & Bldgs.	1,116.00	1,023.40
Giovanoni, Joseph J. & Rita C.			
21 Glenmere St. Plan 52 Lot 11, 12	.29 A. Land & Bldgs.	818.40	904.40
Giovanoni, Leo J. & Dena M.			
115 South Main St. Plan 60 Lot 10	6.75 A. Land & Bldg.	1,178.00	1,547.00
Forest St. Plan 41 Lot 1	2.60 A. Land	*	71.40
Giovanoni, Sara & Utka, Margaret M.			
27 Glenmere St. Plan 52 Lot 1	.16 A. Land & Bldgs.	669.60	833.00
Glinski, Hazel B.			
22 Woodland Rd. Plan 63 Lot 14-2	.22 A. Land & Bldgs.	899.00	1,237.60
Godin, Edmund J.			
22 Thayer Ave. Plan 74 Lot 1-3	.35 A. Land & Bldg.	961.00	952.00
Gokey, Harold H. & Isadora			
31 Norman Ave. Plan 63 Lot 18-10	.36 A. Land & Bldg.	868.00	904.40
Golbranson, J. Harris & Regina A.			
291 South Main St. Plan 59 Lot 7-10, 7-11	.80 A. Land & Bldgs.	1,004.40	1,094.80
Golder, Glyndon T. & Mary Ann			
146 Brooks Place Plan 46 Lot 4-2	.38 A. Land & Bldgs.	688.20	714.00
Golder, Kenneth F. & Ruth A.			
20 Kenneth St. Plan 51 Lot 8, 9	.73 A. Land & Bldg.	651.00	690.20
Golder, Lester J., Jr.			
92 Maolis Ave. Plan 50 Lot 32	.34 A. Land & Bldg.	620.00	690.20
Kenneth St. Plan 5 Lot 6, 5, 4, 3, 2, 1	3.90 A. Land	93.00	85.68
Golder, Lester J., Jr. & Helen M.			
92 Maolis Ave. Plan 50 Lot 7	.30 A. Land	31.00	7.14
Goldie, George W., Sr.			
370 North Elm St. Plan 44 Lot 15-5	.33 A. Land & Bldgs.	930.00	999.60
Goldie, George W., Jr. & Marion E.			
29 Woodland Rd. Plan 63 Lot 15-5	.34 A. Land & Bldg.	930.00	999.60
Goodwin, Robert E.			
1 Progressive Ave. Plan 46 Lot 5	.59 A. Land & Bldgs.	477.40	476.00
Progressive Ave. Plan 46 Lot 5-7	.13 A. Land & Bldg.	37.20	23.80
Gordon, Herbert G. & Mary A.			
2 Crescent St. Plan 43 Lot 12-3	1.03 A. Land & Bldg.	1,240.00	1,261.40
Gordon, Herbert G.			
2 Crescent St.			
359 North Elm St. Plan 44 Lot 20	.45 A. Land & Bldg.	651.00	761.60
Gordon, Herbert G. & Mary A.			
2 Crescent St.			
9 & 11 West Center St. Plan 53 Lot 81	.16 A. Land & Bldg.	1,984.00	2,332.40
Gothage, Richard J. & Elaine F.			
30 Brewster Blvd. Plan 42 Lot 6-50	.45 A. Land & Bldg.	*	1,166.20
Goucher, Chester L. & Muriel R.			
42 Sunset Ave. Plan 45 Lot 6	.30 A. Land & Bldg.	868.00	833.00

		Real Estate 1971	Real Estate 1972
Grabau, Philip D. & Judith N.			
20 Thayer Ave. Plan 74 Lot 1	.42 A. Land & Bldg.	1,023.00	904.40
240 South St. Plan 58 Lot 1-1A	.85 A. Land & Bldg. (inc.)	217.00	1,190.00
Grandfield, James L. & Nellie M.			
44 Ellis Ave. Plan 41 Lot 8	.21 A. Land & Bldg.	1,054.00	1,142.40
Ellis Ave. Plan 41 Lot 3-2	2.09 A. Land & Bldg.	186.00	95.20
Grant, David A.			
221 South St. Plan 55 Lot 10-2	3.79 A. Land & Bldg.	899.00	904.40
Grant, Edward J. & Shirley L.			
285 North Elm St. Plan 44 Lot 26-10	.56 A. Land & Bldg.	837.00	952.00
Green, Henry W. & Dorothy			
81 Walnut St. Plan 3 Lot 14-1	.29 A. Land & Bldgs.	700.60	618.80
Greene, Harry D. & Capitola G.			
120 Ash St. Plan 69 Lot 13, 13-2	10.81 A. Land & Bldgs.	1,227.60	1,118.60
Greene, Harry D. J. & Linda L.			
150 Ash St. Plan 69 Lot 13-1	1.72 A. Land & Bldgs.	961.00	809.20
Greene, T. David & Carolyn H.			
5 Hartshorn St. Plan 42 Lot 6-58	.43 A. Land & Bldg.	1,395.00	1,213.80
Greiner, Albert M. & Rose			
132 Brooks Place Plan 46 Lot 3-8	.43 A. Land & Bldg.	*	928.20
Grey, Walter R. & Christine			
17 Columbus Ave. Plan 58 Lot 3-3	.70 A. Land & Bldg.	899.00	975.80
Griffin, Marlene			
652 West Center St. Plan 17 Lot 27, 27-2	4.70 A. Land & Bldgs.	2,170.00	1,666.00
Griffin, William J. & Doris			
208 West Center St. Plan 41 Lot 69-3	.25 A. Land & Bldg.	992.00	975.80
Grigas, Michael R.			
75 West St. Plan 31 Lot 28-1C, 8-1A	.30 A. Land & Bldg.	*	785.40
Grinnell, Garith K. & Joan B.			
31 Crescent St. Plan 44 Lot 29	3.85 A. Land & Bldgs.	1,426.00	1,356.60
Grippen, Charles S.			
174 South Main St. Plan 60 Lot 13-4	.44 A. Land & Bldgs.	806.00	904.40
Grippen, David W. & Joanne J.			
679 North Main St. Plan 64 Lot 50-3, 50-3C	.33 A. Land & Bldg.	837.00	1,071.00
Grippen, Robert & Priscilla A.			
28 Spring St. Plan 52 Lot 59-3	.53 A. Land & Bldgs.	837.00	999.60
Grover, Charles Mark & Ruth Esther			
1044 West St., Sheldonville, Ma.			
157 Matfield St. Plan 63 Lot 22-1	1.49 A. Land & Bldg.	651.00	833.00
Grover, Edwin S. & Hazel I.			
158 Brooks Place Plan 46 Lot 4-6, 4-3	.53 A. Land & Bldg.	682.00	856.80
Grundberg, Harold S. & Isabelle H.			
183 North Elm St. Plan 43 Lot 11-3	.46 A. Land & Bldgs.	992.00	1,094.80
Guidoboni, Richard T. & Janice P.			
4 Milebrook Rd. Plan 57 Lot 20-14	.44 A. Land & Bldg.	1,736.00	1,761.20
North Main St. Plan 53 Lot 27	.54 A. Land & Bldgs.	1,041.60	1,309.00

		Real Estate 1971	Real Estate 1972
Guinea, Mary I.			
15 Beacon St. Plan 18 Lot 1	.79 A. Land & Bldgs.	682.90	904.40
Gummow, Earl R., Jr. & Emily			
107 South St. Plan 54 Lo5 2-1, 2-3	.69 A. Land & Bldg.	1,085.00	1,118.60
Gummow, Frederick A. & Catherine J.			
103 South St. Plan 54 Lot 2-2, 2-4	2.52 A. Land & Bldg.	1,054.00	1,190.00
Gummow, John R., Jr. & Charlotte E.			
69 Spring St. Plan 52 Lot 54	4.31 A. Land & Bldgs.	1,271.00	1,380.40
40-42 North Main St. Plan 53 Lot 27-1	.55 A. Land & Bldgs.	930.00	999.60
65 Spring St. Plan 52 Lot 54-2	1.40 A. Land	93.00	119.00
Gummow, John R. & M. Irma			
25 Bryant St. Plan 60 Lot 9	.34 A. Land & Bldg.	713.00	785.40
Gurksnis, Alexander & Sophie R.			
14 Lind St., Quincy			
56 Clinton Rd. Plan 39 Lot 102-6, 102-7, 102-10	1.41 A. Land & Bldgs.	341.00	333.20
Gurney, Herbert A. & Grace H.			
287 River St. Plan 41 Lot 3-1	1.54 A. Land & Bldg.	775.00	833.00
Guston, Gusta B. & Lillian H.			
80 Prospect St. Plan 42 Lot 15	.37 A. Land & Bldg.	806.00	904.40
Hachey, Reginald W. & Maxine			
24 Hillside Ave. Plan 41 Lot 13	.38 A. Land & Bldg.	1,364.00	1,380.40
Hackenson, Edward R. & Bishop, Louise B.			
273 Crescent St. Plan 30 Lot 3	2.02 A. Land & Bldgs.	961.00	1,023.40
Hackenson, Hulda M. & Bishop, Louise B.			
50 Pine Crest Rd. Plan 63 Lot 4-26	.44 A. Land & Bldg.	899.00	1,023.40
Haddad, Margaret K. & Selma K.			
19 Thayer Ave. Plan 74 Lot 3, 4	.97 A. Land & Bldgs.	837.00	904.40
Haddad, Rhoda M.			
398 North Elm St. Plan 45 Lot 15-5	.28 A. Land & Bldgs.	1,054.00	952.00
Hahesy, Robert T. & Susan J.			
466 Matfield St. Plan 75 Lot 104-4	.45 A. Land & Bldg.	*	1,047.20
Halbig, James G. & Gertrude A.			
467 W. Center St. Plan 31 Lot 50	.28 A. Land & Bldgs.	564.20	618.80
Hall, Amelia R.			
368 North Elm St. Plan 44 Lot 15	.64 A. Land & Bldg.	930.00	928.20
Hall, C. Edward & Annette T.			
66 Bedford St. Plan 59 Lot 7-4, 7-9D	.98 A. Land & Bldg.	1,085.00	999.60
Hall, Harold P. & Laura M.			
12 Cyr St. Plan 67 Lot 1A	.34 A. Land & Bldg.	837.00	928.20
Hall, Loring H. & June J.			
58 South St. Plan 54 Lot 3	2.11 A. Land & Bldg.	527.00	618.80
Hall, Maynard E.			
110 West St. Plan 31 Lot 23	.40 A. Land & Bldgs.	744.00	761.60
West St. Plan 31 Lot 4-1	1.15 A. Land	12.40	23.80
Hall, Raymond C. Sr. & Dorothy W.			
18 Brooks Place Plan 49 Lot 14	.36 A. Land & Bldgs.	806.00	809.20
Hall, Robert A. & Francis A.			
615 East St. Plan 72 Lot 28	2.94 A. Land & Bldgs.	899.00	1,142.20

		Real Estate 1971	Real Estate 1972
Hallberg, Harold A. & Doris M.			
156 Bryant St. Plan 54 Lot 6-1	.33 A. Land & Bldg.	682.00	690.20
Halliday, William E. & Margaret H.			
10 Brewster Blvd. Plan 42 Lot 6-45	.43 A. Land & Bldgs.	1,240.00	1,190.00
Hallin, Milton E. & Mary E.			
496 Spring St. Plan 45 Lot 49-4	.49 A. Land & Bldgs.	768.80	809.20
Hallisey, John J.			
168 South Main St.			
153 Brooks Place Plan 46 Lot 7	23.36 A. Land & Bldgs.	1,860.00	1,761.20
Lincoln St. Plan 32 Lot 58-9, 61-1	31.09 A. Land	155.00	142.80
Hallisey, John J. & Carolyn M.			
168 South Main St. Plan 60 Lot 13-3, 13-8	1.78 A. Land & Bldgs.	1,023.00	1,094.80
Hallisey, J. Vincent & Sheila L.			
39 Carleton Ave., Brockton			
710 North Main St. Plan 50 Lot 4-7	2.23 A. Land & Bldg.	868.00	1,190.00
706 North Main St. Plan 50 Lot 4-6	.35 A. Land	155.00	119.00
Hambly, Warren E. Nancy L.			
18 Hartshorn St. Plan 42 Lot 6-77	.47 A. Land & Bldg.	*	1,237.60
Hamilton, John H. Jr. & Geraldine V.			
2 Copeland St. Plan 49 Lot 1A	.65 A. Land & Bldg.	930.00	1,166.00
Hammond, Charles H. Jr.			
579 Washington St., Easton			
off Turnpike St. Plan 2 Lot 6-5	.74 A. Land	4.65	4.76
off Turnpike St. Plan 2 Lot 6-6	.06 A. Land	1.55	1.19
Hammond, Barry C. & Elaine L.			
55 Thayer Ave. Plan 74 Lot 36	.10 A. Land	*	761.60
Hampe, Kendall M. & Eleanor G.			
25 Sinnott St. Plan 49 Lot 6	.29 A. Land & Bldgs.	744.00	809.20
Hanscom, Leon E. & Lulu S.			
256 Spring St. Plan 44 Lot 26-3	.21 A. Land & Bldg.	868.00	1,023.40
Hanson, Bror A.			
345 Matfield St. Plan 67 Lot 74	1.29 A. Land & Bldgs.	744.00	880.60
Hanson, Richard			
418 Forest St. Plan 39 Lot 109-8	.11 A. Land & Bldg.	434.00	595.00
Forest St. Plan 39 Lot 109-12	.09 A. Land	6.20	2.38
Hanssen, Barbara J.			
122 Brooks Place Plan 46 Lot 3-6	.28 A. Land & Bldgs.	868.00	880.60
Hardenbrook, Alberta A.			
612 West Center St. Plan 17 Lot 28	1.98 A. Land & Bldgs.	868.00	952.00
Harding, Craig B. & Sally B.			
67 Pleasant St. Plan 8 Lot 3-3, 3-6	.67 A. Land & Bldgs.	868.00	904.40
Harding, William L.			
88 Beacon St. Plan 18 Lot 3-3, 3-4	.85 A. Land & Bldg.	452.60	452.20
Harlow, Hope G.			
10 Cross St. Plan 55 Lot 2	.50 A. Land & Bldgs.	595.20	499.80
Harris, Florence F.			
104 North Elm St. Plan 42 Lot 6-2	.80 A. Land & Bldgs.	781.20	952.00
Hartshorn, Bruce R. & Elizabeth J.			
196 West Center St. Plan 41 Lot 69-6, 69-7	.46 A. Land & Bldgs.	682.00	737.80

		Real Estate 1971	Real Estate 1972
Hartshorn, H. Roy & Muriel S.			
185 Scotland St. Plan 35 Lot 7	1.91 A. Land & Bldg.	1,116.00	1,190.00
Maple St. Plan 35 Lot 78-1	2.56 A. Land	6.20	9.52
Cor. S. Elm & Scotland Plan 34 Lot 14	3.75 A. Land	186.00	166.60
Scotland St. Plan 35 Lot 78	2.50 A. Land	24.80	23.80
Harvey, Robert L. & Claire M.			
250 South St. Plan 58 Lot 1-3, 1-4	1.11 A. Land & Bldg.	1,085.00	1,166.20
Haseotes, Vasilios S., Aphrodite, Demetrios B.			
Byron, & George			
Cumberland, R.I.			
312 South Elm St. Plan 33 Lot 7	60.00 A. Land & Bldgs.	3,286.00	1,999.20
South Elm St. Plan 33 Lot 7-2, 7-3	.89 A. Land	124.00	28.56
South Elm St. Plan 33			
Lot 7-9, 7-10, 7-11, 7-12	37.90 A. Land	1,364.00	1,332.80
South Elm St. Plan 33 Lot 8, 8-1, 8-2,			
7-1, 9-1, 9-1A, 9-1B, 9-1C	18.27 A. Land	682.00	271.32
South Elm St. Plan 33 Lot 10, 10-2	10.99 A. Land	248.00	190.40
Scotland St. Plan 34			
Lot 4, 4-1 thru 4-8	10.63 A. Land	*	761.60
Scotland St. Plan 34 Lot 76-1	7.26 A. Land	124.00	142.80
Pleasant St. Plan 15 & 16 Lot 54	49.71 A. Land	*	618.80
off Maple St. Plan 14 Lot 67	8.65 A. Land	99.20	38.08
Maple St. Plan 14 Lot 72	5.50 A. Land	62.00	23.80
Maple St. Plan 14 Lot 73	3.64 A. Land	37.20	119.00
Pleasant St. Plan 14 Lot 75	19.36 A. Land	620.00	666.40
Scotland St. Plan 36 Lot 10	.83 A. Land	2.48	28.56
Scotland St. Plan 36 Lot 12	.03 A. Land	.31	.24
Scotland St. Plan 36 Lot 12-1	.03 A. Land	.31	.24
Scotland St. Plan 34 Lot 3	5.63 A. Land	403.00	190.40
Scotland St. Plan 34 Lot 3-1	1.60 A. Land	*	7.14
Maple St. Plan 34 & 38			
Lot 76, 76-2, 83	27.56 A. Land	434.00	952.00
Scotland St. Plan 35 Lot 6	6.31 A. Land & Bldg.	496.00	380.80
Scotland St. Plan 35 Lot 78-2	3.21 A. Land	*	95.20
Maple St. Plan 35 Lot 79	51.74 A. Land	806.00	1,570.80
Maple St. Plan 35 & 38 Lot 80	7.99 A. Land	62.00	285.60
Scotland St. Plan 35 Lot 82-1	1.75 A. Land	12.40	7.14
Haseotes, Vasilios et al			
Cumberland, R.I.			
Maple St. Plan 35 & 38 Lot 81	5.71 A. Land	43.40	190.40
Scotland St. Plan 36 Lot 9	12.63 A. Land	186.00	428.40
Scotland St. Plan 36 Lot 9-1	2.43 A. Land	18.60	9.52
Scotland St. Plan 36 Lot 82	8.76 A. Land	62.00	42.84
Maple St. Plan 36 & 38 Lot 86	21.52 A. Land	341.00	95.20
Maple St. Plan 38 Lot 84	6.83 A. Land	52.70	33.32
Lincoln St. Plan 17 Lot 1-1	2.12 A. Land	*	95.20
Lincoln St. Plan 17 Lot 1, 1-2	23.71 A. Land	*	1,118.60
Lincoln St. Plan 17 Lot 1-3	6.06 A. Land	*	285.60
off Lincoln St. Plan 17 Lot 1-5	.10 A. Land	*	4.76
off W. Center St. Plan 17 Lot 3-1	.84 A. Land	*	119.00

		Real Estate 1971	Real Estate 1972
W. Center St. Plan 17 Lot 35-1	.60 A. Land	*	28.56
W. Center St. Plan 17 Lot 36-1	3.47 A. Land	*	161.84
West St. Plan 19 Lot 12-3	8.25 A. Land	*	571.20
West St. Plan 19 Lot 12-1	2.30 A. Land	*	142.80
216 West St. Plan 19 Lot 12	.23 A. Land	*	23.80
West St. Plan 19 Lot 13-2	3.70 A. Land	217.00	523.60
West St. Plan 19 Lot 13-4	.84 A. Land	49.60	38.08
West St. Plan 19 Lot 13-1	1.48 A. Land	62.00	47.60
Hashem, Mary T.			
628 North Elm St. Plan 49 Lot 34-22	.22 A. Land & Bldg.	620.00	761.60
Haskins, Malcolm H. & Zilpha L.			
481 Manley St. Plan 23 Lot 15	.94 A. Land & Bldgs.	992.00	1,166.20
Hatchfield, Robert W.			
28 Center St., N. Easton			
Spring St. Plan 22-27 Lot 11	16.47 A. Land	62.00	76.16
Hathaway, Francis A. & Beatrice L.			
45 Columbus Ave. Plan 58 Lot 1-13	.69 A. Land	1,519.00	1,523.20
Hayes, Eugene J.			
78 Woodland Rd. Plan 63 Lot 28-1	.33 A. Land & Bldg.	*	547.40
Hayes, William G. & Virginia			
63 Maolis Ave. Plan 51 Lot 10	.40 A. Land & Bldgs.	775.00	652.12
Haynes, Helen			
6 Crescent St. Plan 43 Lot 12-4	.60 A. Land & Bldg.	930.00	975.80
Hayward, J. Layton & Howard M.			
151 East Center St. Plan 61 Lot 7	47.85 A. Land & Bldg.	1,116.00	1,761.20
East Center St. Plan 61 Lot 6	18.97 A. Land & Bldgs.	1,426.00	999.60
East Center St. Plan 61 Lot 8	26.33 A. Land	124.00	523.60
off East St. Plan 72 Lot 33	2.66 A. Land	6.20	9.52
East St. Plan 72 Lot 34	7.65 A. Land	124.00	35.70
East St. Plan 72 Lot 35	6.30 A. Land	6.20	119.00
Hayward, Howard M. & Mary C.			
147 East Center St. Plan 61 Lot 7-1	1.15 A. Land & Bldg.	930.00	1,023.40
Heal, Norman R. & Meredith I.			
74 Forest St. Plan 54 Lot 7	.81 A. Land & Bldgs.	1,035.40	1,118.60
Heath, DeSales J. & Barbara I.			
406 North Elm St. Plan 45 Lot 30-1	.27 A. Land & Bldgs.	837.00	975.80
Heath, Everett C. & Irene A.			
465 East Center St. Plan 73 Lot 21	.78 A. Land & Bldg.	744.00	714.00
Hebert, George F. & Elizabeth W.			
112 West St. Plan 31 Lot 4-2	.21 A. Land & Bldg.	620.00	761.60
Hegarty, Gerald R. & Joanne E.			
17 Cross St. Plan 54 Lot 2-5	.55 A. Land & Bldgs.	1,798.00	1,642.20
Height, Harold & Edna M.			
512 Spring St. Plan 45 Lot 49-1	.36 A. Land & Bldgs.	799.80	928.20
Helgeson, Winifred			
17 Lincoln St. Plan 17 Lot 2-4	.45 A. Land & Bldg.	620.00	523.60
Hennigar, Bernard L. & Helen A.	.69 A. Land &		
168 Crescent St. Plan 30 Lot 2-1	Bldg. (inc.)	*	642.60
Henrickson, Carole E. & Shasta, Helen,			
Trustees Henrickson, Carole E. Family Trust			

		Real Estate 1971	Real Estate 1972
c/o Mrs. Leonice Cedergren			
10 Sheppard Ave., Brockton			
Turnpike St. Plan 1 Lot 4-2	1.06 A. Land	*	95.20
East St. Plan 67 Lot 2-1	3.65 A. Land	*	166.60
Matfield St. Plan 74 Lot 76	.80 A. Land	*	4.76
Henry, James P. & Mary A.			
27 Norman Ave. Plan 63 Lot 18-11	.35 A. Land & Bldg.	1,209.00	928.20
Heritage Construction Co., Inc.			
134 Brooks Place			
Cor. Cross & Forest St.			
Plan 55 Lot 4	14.75 A. Land	310.00	261.80
Hermanson, Erle L. & Dorothy J.			
87 Union St. Plan 73 Lot 1-4	.83 A. Land	992.00	1,071.00
Hermanson, Robert D. & Helen A.			
47 Maolis Ave. Plan 51 Lot 7	.54 A. Land & Bldg.	806.00	952.00
Herrick, Bradford E. & Jean			
80 Ash St. Plan 60 Lot 5-3	.75 A. Land & Bldgs.	911.40	785.40
Herrick, Earl L. Jr.			
77 Thayer Ave. Plan 74 Lot 14, 15, 16	1.54 A. Land & Bldg.	496.00	595.00
Hess, Richard & Ruby			
386 Matfield St. Plan 75 Lot 107	.41 A. Land & Bldgs.	595.20	880.60
off Matfield St. Plan 75 Lot 108-1	1.51 A. Land	18.60	28.56
Hetherston, Agnes T.			
175 North Elm St. Plan 43 Lot 11-5	.50 A. Land & Bldg.	961.00	1,071.00
Heywood, Viola B.			
609 East St. Plan 71 Lot 18	9.28 A. Land & Bldg.	620.00	785.40
Higgins, Charles K. & Marjorie L.			
88 Prospect St. Plan 42 Lot 16	.37 A. Land & Bldg.	961.00	1,071.00
Higgins, John S. & Lorraine			
79 River St. Plan 9 Lot 53	1.49 A. Land & Bldgs.	992.00	952.00
Higgins, Lena F.			
277 Spring St. Plan 44 Lot 17-6	.22 A. Land & Bldg.	868.00	952.00
Hill, C. Douglas & Barbara J.			
214 South St. Plan 55 Lot 8-3	.44 A. Land & Bldg.	930.00	999.60
Hill, Charles L. & Ellen B.			
50 North Main St. Plan 53 Lot 26-1	.74 A. Land & Bldg.	806.00	809.20
Hill, David E.			
384 West Center St. Plan 32 Lot 58-2	.20 A. Land & Bldg.	682.00	714.00
Hill, Edward B. & Christine			
380 Forest St. Plan 39 Lot 109-16	.28 A. Land & Bldg.	279.00	238.00
Hill, Richard C. & Ruth C.			
33 Hillside Ave. Plan 41 Lot 6	.22 A. Land & Bldgs.	1,147.00	1,118.60
Hillside Ave. Plan 81 Lot 7	.21 A. Land	62.00	47.60
Hillside Ave. Plan 41 Lot 8	.21 A. Land	49.60	47.60
Hillcrest Farms Dairy Inc.			
401 North Main St. Plan 63 Lot 2-1	3.94 A. Land & Bldgs.	2,356.00	2,142.00
Hinchliffe, Wilfred F. & Marilyn V.			
498 Manley St. Plan 2 Lot 5	2.51 A. Land & Bldgs.	868.00	904.40
Hinderscheid, Bertrand & Vivian F.			
7 Shawnee Ave., E. Bridgewater			
Thayer Ave. Plan 74 Lot 2	.015 A. Land	*	1.19

		Real Estate 1971	Real Estate 1972
Hirst, Roland F. & Virginia			
215 West Center St. Plan 42 Lot 74	.21 A. Land & Bldg.	558.00	714.00
Hitchings, Eddy D.			
22 Sinnott St. Plan 49 Lot 11	.68 A. Land & Bldgs.	651.00	618.80
Hodgson, Albert E. & Barbara E.			
108 Bedford St. Plan 59 Lot 9-2	.43 A. Land & Trailer	*	261.80
Hodgson, Gertrude			
92 Bedford St. Plan 59 Lot 8	.28 A. Land & Bldgs.	775.00	785.40
Hodgson, James W. & Elreno B.			
108 Bedford St. Plan 59 Lot 9	1.60 A. Land & Bldgs.	651.00	928.20
Hoeg, Arthur E. & Louise T.			
c/o Edward C. Hoeg			
3 Alden St., Randolph			
North Elm St. Plan 44 Lot 25-9	.54 A. Land & Bldgs.	744.00	904.40
Hofmann, Robert C. & Jean E.			
25 E. Center St. Plan 53 Lot 35-5	.57 A. Land & Bldgs.	1,550.00	1,642.20
Holbrook, L.W. Construction Inc.			
Whitman			
17 Brewster Blvd. Plan 42 Lot 6-32	.43 A. Land & Bldg.	1,178.00	1,071.00
25 Brewster Blvd. Plan 42 Lot 6-34	.43 A. Land	*	142.80
29 Brewster Blvd. Plan 42 Lot 6-35	.43 A. Land	*	142.80
33 Brewster Blvd. Plan 42 Lot 6-36	.43 A. Land	*	142.80
34 Brewster Blvd. Plan 42 Lot 6-51	.43 A. Land	*	142.80
37 Brewster Blvd. Plan 42 Lot 6-37	.43 A. Land	*	142.80
38 Brewster Blvd. Plan 42 Lot 6-52	.43 A. Land	*	142.80
42 Brewster Blvd. Plan 42 Lot 6-53	.43 A. Land	*	142.80
45 Brewster Blvd. Plan 42 Lot 6-39	.43 A. Land	*	142.80
46 Brewster Blvd. Plan 42 Lot 6-54	.42 A. Land	*	142.80
49 Brewster Blvd. Plan 42 Lot 6-40	.43 A. Land	*	142.80
50 Brewster Blvd. Plan 42 Lot 6-55	.42 A. Land	*	142.80
53 Brewster Blvd. Plan 42 Lot 6-41	.43 A. Land	*	142.80
54 Brewster Blvd. Plan 42 Lot 6-56	.93 A. Land	*	142.80
57 Brewster Blvd. Plan 42 Lot 6-42	.78 A. Land	*	142.80
Cor. Joseph & Brewster Blvd. Plan 42 Lot 6-38	.42 A. Land	*	142.80
14 Goldie Rd. Plan 42 Lot 6-20	.43 A. Land	*	142.80
18 Goldie Rd. Plan 42 Lot 6-21	.43 A. Land	*	142.80
22 Goldie Rd. Plan 42 Lot 6-22	.54 A. Land	*	142.80
25 Goldie Rd. Plan 42 Lot 6-10	.43 A. Land	*	142.80
26 Goldie Rd. Plan 42 Lot 6-23	.43 A. Land	*	142.80
35 Goldie Rd. Plan 42 Lot 6-26	.43 A. Land	*	142.80
42 Goldie Rd. Plan 42 Lot 6-27	.43 A. Land	*	142.80
45 Goldie Rd. Plan 42 Lot 6-15	.43 A. Land	*	142.80
46 Goldie Rd. Plan 42 Lot 6-28	.43 A. Land	*	142.80
49 Goldie Rd. Plan 42 Lot 6-16	.43 A. Land	*	142.80
50 Goldie Rd. Plan 42 Lot 6-29	.71 A. Land	*	142.80
Holbrook, Malcolm I.			
2 Goldie Rd. Plan 42 Lot 6-30	.43 A. Land & Bldg. (inc.)	*	975.80

		Real Estate 1971	Real Estate 1972
Holden, Raleigh A. & Rena N.			
Morse Drive, P.O. Box 91			
Shelburne, Vt. 05482			
Walnut St. Plan 2 Lot 6	10.50 A. Land	186.00	142.80
Hollertz, Arthur V. & Jennie E.			
386 West Center St. Plan 32 Lot 58-4	.21 A. Land & Bldg.	651.00	737.80
Hollertz, George V.			
216 Matfield St. Plan 67 Lot 50	1.98 A. Land & Bldgs.	961.00	1,023.40
Hollien, Vera			
446 Forest St. Plan 39 Lot 109-3	.28 A. Land & Bldg.	155.00	238.00
Hollis, Kenneth B.			
33 High St. Plan 31 Lot 4	.28 A. Land & Bldg.	496.00	666.40
Holmes, Claremont & Madeline F.			
210 Walnut St. Plan 23 Lot 29	2.81 A. Land & Bldgs.	930.00	880.60
Holmes, Genevieve L. & Packard, Grace E.			
228 South St. Plan 55 Lot 8-8	2.02 A. Land & Bldg.	651.00	761.60
232 South St. Plan 55 Lot 8-8A	2.02 A. Land & Bldg.	930.00	990.60
Holmes, Robert Matthew & Grace Laura			
45 Pleasant St. Plan 8 Lot 1-4	1.02 A. Land & Bldg.	806.00	904.40
Holmgren, John L. & Madelyn A.			
458 Matfield St. Plan 75 Lot 104-2	.37 A. Land & Bldgs.	1,023.00	856.80
Holmgren, Dorothy A.			
326 Spring St. Plan 44 Lot 65 & 66	1.00 A. Land & Bldgs.	837.00	952.00
Holmgren, Susan, John & Josephine			
24 Bryant St. Plan 60 Lot 10-7	.43 A. Land & Bldg.	837.00	833.00
Holmquist, Florence D.			
51 Commonwealth Ave. Plan 52 Lot 8 & 9	1.23 A. Land & Bldg.	930.00	1,047.20
Holyoke, George A. & Caroline M.			
20 Vital Ave. Plan 67 Lot 54-2	.20 A. Land & Bldg.	682.00	714.00
Homans, Roswell W. & Thelma M.			
214 West Center St. Plan 41 Lot 69-2	.23 A. Land & Bldgs.	775.00	809.20
Homer, Frank A. Jr. & Anna J.			
143 West St. Plan 30 Lot 20-4	.46 A. Land & Bldg.	1,023.00	1,356.60
Hooker, Edward L. & Helen C.			
9 Purchase St. Plan 63 Lot 2-9	.23 A. Land & Bldgs.	837.00	833.00
Horton, Evelyn M., Est. of			
94 East St. Plan 67 Lot 2-3	.39 A. Land & Bldgs.	725.40	761.60
Howard, Albert A.			
263 River St. Plan 40, 41 Lot 1	36.40 A. Land & Bldg.	750.20	737.80
Charles St. Plan 42 Lot 1	3.07 A. Land & Bldg.	775.00	833.00
River & Charles St. Plan 41 Lot 3	.69 A. Land & Trailer	279.00	476.00
Pleasant St. Plan 9 Lot 28	14.53 A. Land	31.00	47.60
off Pleasant St. Plan 10 Lot 29	4.34 A. Land	12.40	19.04
Pleasant St. Plan 16 Lot 58	1.08 A. Land	1.24	4.76
West St. Plan 19 Lot 11	10.24 A. Land	186.00	714.00
Stony Road Plan 29 Lot 4	4.00 A. Land	6.20	19.04
Maple St. Plan 38 Lot 92	5.60 A. Land	18.60	23.80
South Elm St. Plan 39 Lot 104	2.18 A. Land	6.20	9.52

		Real Estate 1971	Real Estate 1972
South Elm St. Plan 39 Lot 105	5.29 A. Land	15.50	23.80
South Elm St. Plan 39 Lot 106	11.08 A. Land	31.00	47.60
South St. Plan 56 Lot 11	51.75 A. Land	434.00	238.00
Howard, Clinton I. & Camilla			
58 Progressive Ave. Plan 45 Lot 5-5	1.05 A. Land & Bldg.	1,023.00	975.80
Howard, Clinton P.			
272 River St. Plan 41 Lot 2	26.18 A. Land & Bldgs.	1,010.60	1,142.40
Howard, Glendon & Gertrude M.			
124 Turnpike St. Plan 1 Lot 8-1	1.45 A. Land & Bldg.	620.00	809.20
Howard, John E. & Alice L.			
48 South St. Plan 54 Lot 6-3	1.48 A. Land & Bldgs.	706.80	856.80
Howard, John E.			
W. Center St. Plan 32 Lot 63-1	2.00 A. Land	6.20	9.52
W. Center St. Plan 32 Lot 65	2.15 A. Land	6.20	9.52
W. Center St. Plan 32 Lot 66	2.26 A. Land	6.20	9.52
W. Center St. Plan 32 Lot 67	7.55 A. Land	24.80	33.32
Maple St. Plan 38 Lot 88	2.10 A. Land	6.20	9.52
Maple St. Plan 38 Lot 89	1.02 A. Land	3.10	4.76
Maple St. Plan 38 Lot 90	78.07 A. Land	186.00	357.00
Maple St. Plan 38 Lot 93	14.79 A. Land	62.00	66.64
Maple St. Plan 38 Lot 94	3.55 A. Land	12.40	14.28
Maple St. Plan 38 Lot 95	2.09 A. Land	6.20	9.52
Forest St. Plan 39 Lot 110	9.08 A. Land	18.60	42.84
Copeland St. Plan 50, 51 Lot 6 & 44-1	21.00 A. Land	186.00	238.00
Forest St. Plan 56 Lot 11	9.56 A. Land	18.60	42.84
Howard, Lester E. & Natalie G.			
31 Prospect St. Plan 42 Lot 5-2	1.05 A. Land & Bldgs.	1,054.00	1,190.00
Howard, Raymond C. & Myrtle M.			
32 Vital Ave. Plan 67 Lot 54-5	.18 A. Land & Bldg.	558.00	785.40
Howard, Richard & Pamela			
455 North Elm St. Plan 50 Lot 41	.59 A. Land & Bldgs.	744.00	737.80
Howard, Wesley A.			
28 North Main St. Plan 53 Lot 28	.84 A. Land & Bldg.	806.00	833.00
Stony Rd. Plan 29 Lot 5	32.43 A. Land	18.60	142.80
Howard, Wilfred G. & Claire T.			
28 Hillside Ave. Plan 41 Lot 12	.35 A. Land & Bldg.	1,364.00	1,332.80
Howe, John A. & Anna A.			
120 South Elm St. Plan 41 Lot 18-1, 18-2	7.28 A. Land & Bldgs.	1,426.00	1,309.00
Forest St. Plan 39 Lot 101 & 102	27.00 A. Land	62.00	119.00
Howe, Thelma P.			
50 Maolis Ave. Plan 50 Lot 10	.26 A. Land & Bldgs.	762.60	928.20
Howland, Jay			
96 South Elm St. Plan 41 Lot 18	1.09 A. Land & Bldgs.	1,550.00	1,475.60
Hoyt, Carleton F. & Marion L.			
61 Commonwealth Ave. Plan 52 Lot 10	1.02 A. Land & Bldgs.	589.00	904.40
Hoyt, Jack R. & Evelyn J			
51 Pine Crest Rd. Plan 63 Lot 4-19	.29 A. Land & Bldg.	930.00	999.60

		Real Estate 1971	Real Estate 1972
Hubbard, Edward J. & Beverly A.			
9 Crescent St. Plan 44 Lot 32	.20 A. Land & Bldg.	930.00	833.00
Hughes, Julian S. & Dorothy K.			
285 South St. Plan 57 Lot 18-1	.80 A. Land & Bldgs.	806.00	785.40
South St. Plan 56 Lot 15-1	3.36 A. Land	155.00	142.80
South St. Plan 57 Lot 18-4	.52 A. Land	31.00	23.80
Hulsman, Helen L.			
216 Spring St. Plan 43 Lot 12-6, 12-3A	1.52 A. Land & Bldg.	1,302.00	1,190.00
Hulstrom, Dennis E. & Dianne V.			
19 Timothy Drive Plan 45 Lot 5-17	1.00 A. Land & Bldg.	1,240.00	1,428.00
Hunt, Elmer O. & Persis			
36 Charles St. Plan 41 Lot 4	.92 A. Land & Bldgs.	620.00	975.80
Hunt, Harold A. & Margaret M.			
760 North St., Bridgewater South St. Plan 57 Lot 18-2	1.00 A. Land	62.00	23.80
Hunt, Harold J. & Sandra J.			
75 Thayer Ave. Plan 74 Lot 13	.60 A. Land & Bldg.	*	952.00
Hunt, Thomas W. & Lois B.			
157 South Main St. Plan 60 Lot 10-4	.36 A. Land & Bldg.	961.00	928.20
Hurcombe, Marjorie M.			
556 North Elm St. Plan 49 Lot 34-10	.25 A. Land & Bldgs.	775.00	833.00
Hurley, Edna A. & Henry H.			
113 Howard St. West Center St. Plan 7 Lot 2	20.35 A. Land	62.00	476.00
Hurley, Hugh R. & Joan D.			
113 Howard St. Plan 53 Lot 60-1	2.00 A. Land & Bldg.	1,085.00	1,594.60
Stony Rd. Plan 29 Lot 7	3.77 A. Land	3.10	16.66
Spring St. Plan 52 Lot 59	2.30 A. Land	31.00	47.60
Hurst, Harold & Pizzella, Francis D.			
37 Ellis Rd., West Newton 11 Walnut St. Plan 3 Lot 7-3	4.43 A. Land & Shop	*	571.20
Husek, Stephanie O. & Rosanne V.			
194 North Elm St. Plan 43 Lot 9-1	.58 A. Land & Bldgs.	775.00	928.20
Hutchins, E. Anne			
522 Manley St. Plan 2 Lot 4	2.40 A. Land & Bldgs.	930.00	1,094.80
Iannitelli, Alexander D. & Beverly A.			
506 Spring St. Plan 45 Lot 49-2	.74 A. Land & Bldgs.	744.00	809.20
Imperial Millwork, Inc.			
70 Pleasant St. Plan 17 Lot 9	5.67 A. Land & Mill	7,440.00	8,568.00
off Pleasant St. Plan 17 Lot 1-2A	1.30 A. Land	37.20	47.60
off West Center St. Plan 17 Lot 3	1.81 A. Land	43.40	71.40
Pleasant St. Plan 17 Lot 28-3A	4.00 A. Land	43.40	190.40
Pleasant St. Plan 17 Lot 28-4	3.00 A. Land	124.00	142.80
Pleasant St. Plan 17 Lot 71-1 & 29-1	2.22 A. Land	62.00	95.20
Inglis, Beverly A. & William M.			
24 Vital Ave. Plan 67 Lot 54-3	.21 A. Land & Bldgs.	564.20	737.80
Ippolito, Michael P. & Lorraine			
201 Copeland St. Plan 50 Lot 4-8A	1.28 A. Land & Bldgs.	1,023.00	1,118.60

		Real Estate 1971	Real Estate 1972
Jacobson, Gladys V.			
393 Spring St. Plan 44 Lot 47-3	.86 A. Land & Bldgs.	1,054.00	1,118.60
Jackson, Roy F. & Jane A.			
216 East Center St. Plan 69 Lot 10-1	.69 A. Land & Bldg.	930.00	1,071.00
Jackson, Sherwood W. & Barbara R.			
7 Milebrook Rd. Plan 57 Lot 20-1	.51 A. Land & Bldg.	1,302.00	1,499.40
395 Crescent St. Plan 31 Lot 9, 25-2, 27-1	.69 A. Land & Bldg.	1,240.00	1,904.00
Jantomaso, James F. & Patricia A.			
322 Matfield St. Plan 67 Lot 65	.85 A. Land & Bldgs.	1,116.00	1,094.80
Jason, John L. Jr. & Mary Ann			
40 Highland Ave. Plan 45 Lot 7-6	.48 A. Land & Bldg.	961.00	1,023.40
Jay's Cafe, Inc.			
221-269 North Main St. Plan 63 Lot 27, 27-1, 44-3	24.39 A. Land & Bldgs.	*	5,783.40
Jefferies, William R. & Martha J.			
25 Highland Ave. Plan 45 Lot 2, 5-1	.62 A. Land & Bldg.	744.00	880.60
Jensen, Sumner E. & Doris L.			
30 Norman Ave. Plan 63 Lot 18-8	.42 A. Land & Bldg.	961.00	999.60
Jezard, Jack R. & Phyllis C.			
East Bridgewater			
119 Thayer Ave. Plan 74 Lot 19, 20	.56 A. Land	24.80	23.80
Johnson, Audrey E.			
111 South St. Plan 55 Lot 13	.76 A. Land & Bldg.	620.00	714.00
Johnson, Carl H. & Gladys M.			
222 North Main St. Plan 51 Lot 7-3	9.45 A. Land & Bldg.	806.00	833.00
Johnson, Charles H. & Audrey L.			
25 Lincoln St. Plan 17 Lot 2-3, 2	1.36 A. Land & Bldg.	930.00	1,142.40
Johnson, Harold R. & Gertrude			
586 North Elm St. Plan 49 Lot 34-14	.24 A. Land & Bldgs.	682.00	690.20
Johnson, Hokan F. & Sons Inc.			
248 Belmont St., Brockton			
Turnpike St. Plan 1 Lot 4-1	2.86 A. Land	124.00	238.00
Johnson, Lorraine M.			
24 East St. Plan 67 Lot 73-22	2.35 A. Land & Bldg.	1,085.00	1,118.60
377 Spring St. Plan 44 Lot 47-1	.48 A. Land & Bldgs.	886.60	904.40
Johnson, Louise S. & Oscar S.			
550 North Main St. Plan 50 Lot 6	5.78 A. Land & Bldgs.	1,277.20	1,261.40
Johnson, Martin W. & Ellen I.			
142 Turnpike St. Plan 1 Lot 8	.40 A. Land & Bldg.	868.00	952.00
Johnson, Ralph A. & Dorothy G.			
37 South Elm St. Plan 41 Lot 20-8	.43 A. Land & Bldg.	868.00	952.00
Johnson, Raymond H. & Eleanor			
190 West Center St. Plan 41 Lot 70	.24 A. Land & Bldg.	620.00	666.40
Johnson, Rhoda M.			
30 Pine Crest Rd. Plan 63 Lot 2	1.50 A. Land & Bldg.	992.00	1,142.40
Johnson, Robert E. & Ruth C.			
82 Belmont St. Plan 75 Lot 10-1A	.44 A. Land & Bldg.	1,147.00	999.60
Johnson, Samuel C. & Esther E.			
221 W. Center St. Plan 42 Lot 73	.48 A. Land & Bldgs.	917.00	1,237.60

		Real Estate 1971	Real Estate 1972
Johnson, Walborg			
530 Manley St. Plan 1 Lot 2	.72 A. Land & Bldgs.	576.60	880.60
Spring St. Plan 22 Lot 1	13.56 A. Land	18.60	61.88
Walnut St. Plan 22 Lot 31	4.08 A. Land	496.00	380.80
Manley St. Plan 23 Lot 11-1	3.79 A. Land	186.00	71.40
Walnut St. Plan 23 Lot 24	23.68 A. Land	372.00	476.00
Walnut St. Plan 24 Lot 11	11.39 A. Land	31.00	238.00
Johnson, Wallace E. & Simonne J.			
93 Prospect St. Plan 42 Lot 2	.85 A. Land & Bldg.	849.40	1,023.40
Johnson, William J. & Helen F.			
6 Hartshorn St. Plan 42 Lot 6-74, 6-2AAA	.82 A. Land & Bldg.	1,302.00	1,261.40
Jollymore, Chester M. & Evelyn			
125 Brooks Place Plan 46 Lot 8-1	.87 A. Land & Bldg.	558.00	571.20
Jones, William M. Jr. & Donna M.			
242 A. East St. Plan 73 Lot 46-2	.69 A. Land & Bldg.	1,023.00	1,237.60
Jopling, Clyde D. & Dolores M.			
493 W. Center St. Plan 31 Lot 46	.15 A. Land & Bldg.	589.00	666.40
Joyal, Vincent E. & Lois M.			
84 Bedford St. Plan 59 Lot 7-2, 7-1A	.55 A. Land & Bldg.	992.00	1,213.80
Julien, John W. & Mary S.			
206 Copeland St. Plan 50 Lot 8-2	.47 A. Land & Bldgs.	806.00	904.40
Kalil, David George			
179 North Elm St. Plan 43 Lot 11-2	.46 A. Land & Bldg.	930.00	952.00
Kaminsky, Louis R. & Louise H. & Kenneth R.			
541 Walnut St. Plan 25 Lot 47	13.74 A. Land	310.00	285.60
Kaplan, Cy R. & Lorraine F.			
99 Bryant St. Plan 60 Lot 5-1	.84 A. Land & Bldg.	1,147.00	952.00
Katarzis, Albert			
c/o Albert Katarzis, Jr. 50-25 61st St. Woodside, L.I., N.Y.			
184 Crescent St. Plan 30 Lot 2-1A	1.13 A. Land	124.00	142.80
Kavanaugh, Louise M.			
42 Sinnott St. Plan 49 Lot 15	.46 A. Land & Bldgs.	651.00	809.20
Kazukonis, Harry & Elinor M.			
45 Sunset Ave. Plan 45 Lot 17, 16-1	.55 A. Land & Bldgs.	843.20	904.40
Keaney, Cummings F. & Susan L.			
6 Goldie Rd. Plan 42 Lot 6-18	.43 A. Land & Bldg.	1,333.00	1,118.60
Keating, Robert L. & Barbara J.			
44 Commonwealth Ave. Plan 52 Lot 15-2	.39 A. Land & Bldg.	906.00	1,094.80
Keeler, Florence M.			
352 W. Center St. Plan 32 Lot 59	9.67 A. Land & Bldgs.	1,240.00	1,237.60

		Real Estate 1971	Real Estate 1972
Keenan, Grace D.			
457 S. Main St. Plan 58 Lot 3	8.26 A. Land & Bldg.	992.00	1,142.00
Kehoe, Theodore E. & Janice T.			
95 Bryant St. Plan 60			
Lot 5-2	1.00 A. Land & Bldg.	1,178.00	1,094.80
Keith, Barbara H.			
405 Crescent St. Plan 31 Lot 10	1.39 A. Land & Bldg.	744.00	856.80
Keith, George E. & Helen B.			
74 Samuel Ave. Brockton			
Brooks Place Plan 47 Lot 13-1	.45 A. Land	12.40	11.90
Keith, Hastings & Louise H.			
91 River St. Plan 53			
Lot 8 & 8-1	2.18 A. Land & Bldgs.	1,240.00	1,713.60
River St. Plan 54 Lot 20	.50 A. Land	93.00	23.80
Keith, Lloyd & Carol A.			
58 Grant St. Plan 49 Lot 1	.20 A. Land & Bldg.	589.00	666.40
Keith, Roger Jr.			
123 Country Club Lane Brockton			
off Walnut St. Plan 48 Lot 83	10.44 A. Land	31.00	47.60
Keith, Stewart M. & Janet S.			
47 Ash St. Plan 60			
Lot 6 & 6-1	.56 A. Land & Bldg.	806.00	833.00
Kelleher, Gerald J.			
92 Meadow Lane Brockton			
West St. Plan 5 & 6 Lot 4 & 6	84.88 A. Land	*	7,616.00
West St. Plan 7 Lot 4-2	9.82 A. Land	930.00	1,285.20
off W. Center St. Plan 7			
Lot 5, 8, 10	17.86 A. Land	2,170.00	1,666.00
West St. Plan 19 Lot 12-2	6.20 A. Land	620.00	856.80
West St. Plan 19 Lot 13, 13-5			
to 13-11, 13-15 to 13-19	37.19 A. Land	*	4,998.00
Kelleher, Gerald J. & Mucci, Raymond A.			
495 Westgate Drive, Brockton			
Manley St. Plan 4			
Lot 32, 33, 34	34.73 A. Land	*	2,475.20
Kelleher, Gerald J. &			
Mucci, Raymond A.			
92 Meadow Lane Brockton			
Walnut St. Plan 48 Lot 91	1.91 A. Land	31.00	9.52
North Main St. Plan 64 Lot 48	3.70 A. Land	186.00	285.60
North Main St. Plan 64 Lot 51	1.05 A. Land	24.80	9.52
North Main St. Plan 64 Lot 53	10.66 A. Land	124.00	95.20
North Main St. Plan 64 Lot 60	.40 A. Land	4.65	3.57
E. of N. Main St. Plan 64			
Lot 62 & 68	9.82 A. Land	124.00	95.20
North Main St. Plan 64 Lot 65,			
64, 74, 63 & 59	27.66 A. Land	124.00	119.00
North Main St. Plan 65			
Lot 75, 90 & 91	16.60 A. Land & Bldg.	1,240.00	1,356.60

		Real Estate 1971	Real Estate 1972
off North Main St. Plan 65			
Lot 80	1.68 A. Land	*	9.52
North Main St. Plan 65 Lot 89	2.89 A. Land	31.00	23.80
Matfield St. Plan 66 Lot 34,			
38, 42, 43, 44, 46, 47	19.11 A. Land	248.00	95.20
off Matfield St. Plan 67 Lot 61	5.87 A. Land	124.00	119.00
Kelleher, Gerald P.			
34 Rutland St. Brockton			
North Elm St. Plan 49 Lot 39-5	.37 A. Land	62.00	71.40
Kenneth St. Plan 50 Lot 44	2.43 A. Land	31.00	11.90
Kelleher, Gerald P.			
34 Rutland St.			
Forest St. Plan 56 Lot 9	4.69 A. Land	12.40	21.42
East Center St. Plan 72			
Lot 13-3	.33 A. Land	12.40	2.38
Kelley, Anne			
17 Emerson Ave. Plan 60			
Lot 2	.37 A. Land & Bldg.	806.00	952.00
Kelley, Arthur S. & Mary A.			
15 Francis Ave. Plan 43			
Lot 7 & 24-1	.79 A. Land & Bldg.	620.00	880.60
Kelley, Geoerge & Joanne			
600 East St. Plan 72			
Lot 30 & 30-1	3.53 A. Land & Bldg.	1,116.00	1,285.20
East St. Plan 72 Lot 32	2.09 A. Land	31.00	142.80
Kelley, Lena G.			
10 Merritt St. Plan 49			
Lot 16	.43 A. Land & Bldgs.	837.00	856.80
Kelley, Thomas F. & Patricia A.			
16 Cyr St. Plan 67 Lot 2	.35 A. Land & Bldg.	775.00	833.00
Kellie, Robert L. & Judith E.			
11 Purchase St. Plan 63			
Lot 2-10	.22 A. Land & Bldgs.	837.00	856.80
Kelly, George R. & Clara A.			
11 Aldrich Rd Plan 57			
Lot 20-5	.90 A. Land & Bldg.	1,271.00	1,261.40
Kemp, Gladys E.			
180 East St.			
South Main St. Plan 59			
Lot 9-3	4.72 A. Land	372.00	285.60
Kemp, Thomas F. & Glayds E.			
180 East St. Plan 73			
Lot 13	1.75 A. Land & Bldgs.	1,438.40	2,070.60
Union St. Plan 73 Lot 48	1.33 A. Land	186.00	28.56
Kemp Transportation & Storage Inc.			
265 South Main St. Plan 59			
Lot 2	3.72 A. Land & Bldgs.	7,644.60	7,154.28
Kennedy, Chester R. & Mae R.			
433-437 E. Center St. Plan 73			
Lot 23-5, 23-6	1,53 A. Land & Bldg.	992.00	833.00

		Real Estate 1971	Real Estate 1972
Kennedy, Donald & Sophie N.			
56 Walnut St. Plan 2			
Lot 6-1, 6-2	.29 A. Land & Bldg.	682.00	833.00
Kent, John J. Jr. & Marietta E.			
161 South Main St. Plan 60			
Lot 10-1	.34 A. Land & Bldg.	961.00	999.60
Kent, Margaret M. & Mary L.			
167 South Main St. Plan 60			
Lot 14	1.75 A. Land & Bldgs.	713.00	928.20
Kerisza, Vera & Zenkus, Vito			
473 Spring St. Plan 45			
Lot 50	2.73 A. Land & Bldgs.	1,091.20	952.00
Ketler, Harry & Lois W.			
85 Columbus Ave. Plan 58			
Lot 1-18	.70 A. Land & Bldg.	*	1,737.40
Keylor, Frederick T. & Mary D.			
271 South Elm St. Plan 33			
Lot 5-6	2.00 A. Land & Bldg.	775.00	809.20
Khoury, Joseph W. & Lucille A.			
129 Bedford St. Plan 58			
Lot 1-11	.75 A. Land & Bldg.	1,116.00	1,261.40
Kielty, Donald E. & Joyce M.			
232 Turnpike St. South Easton			
off West St. Plan 5 Lot 1	4.91 A. Land	62.00	23.80
Kilchinman, Howard J. & Olive E.			
449 North Elm St. Plan 50			
Lot 41-1	.50 A. Land & Bldg.	868.00	856.80
King, Thomas H. & Ella M.			
140 West St. Plan 19 Lot 10	1.23 A. Land & Bldg.	868.00	999.60
Kinney, George W. & Judith A.			
95 Crescent St. Plan 43			
Lot 21	.44 A. Land & Bldgs.	961.00	952.00
Kinney, Orvis & Claire L.			
486 N. Elm St. Plan 45			
Lot 32-4	.28 A. Land & Bldgs.	992.00	975.80
Kinney, Jessie M. Est. of			
509 N. Elm St. Plan 44			
Lot 42	7.94 A. Land	37.20	38.08
North Elm St. Plan 50 Lot 40-1	2.62 A. Land & Bldgs.	928.80	1,309.00
Kinney, Raymond W. & Leslie P.			
73 Woodland Rd. Plan 63			
Lot 12-3	.57 A. Land & Bldgs.	248.00	285.60
Kipper, Alexander & Madeline			
484 East St. Plan 72 Lot 38	5.85 A. Land & Bldg.	806.00	999.60
Kirby, Margaret A.			
26 Commonwealth Ave. Plan 52			
Lot 18	.21 A. Land & Bldgs.	744.00	737.80
Kitchener, Ruby D. &			
Davison, Doris			
140 South Main St. Plan 60			
Lot 13-1	.39 A. Land & Bldgs.	713.00	714.00

		Real Estate 1971	Real Estate 1972
Kizirian, Mary			
375 South Elm St. Plan 16			
Lot 2	16.57 A. Land & Bldgs.	558.00	642.60
Knapp King Size Corp.			
1 Knapp Centre Brockton			
Walnut St. Plan 25 Lot 34	2.88 A. Land	279.00	214.20
Walnut St. Plan 24 Lot 35	10.14 A. Land	620.00	714.00
Walnut St. Plan 24 Lot 53	5.49 A. Land	465.00	380.80
Knox, George A. & Beatrice L.			
74 Belmont St. Plan 75			
Lot 10, 10-3	1.98 A. Land & Bldgs.	558.00	809.20
Knox, Sylvester J. & Mary H.			
311 East St. Plan 68			
Lot 5, 6-1	4.66 A. Land & Bldgs.	775.00	952.00
Korber, Michael & Susan			
30 Goldie Rd. Plan 42			
Lot 6-24	.43 A. Land & Bldg.	*	1,023.40
Korotsky, Henry & Ethel D.			
72 Crescent St. Plan 43			
Lot 23-3	.52 A. Land & Bldg.	1,147.00	1,094.80
Kostecki, Eugene & Sylvia J.			
12 Crescent St. Plan 43			
Lot 18, 18-1	.34 A. Land & Bldg.	961.00	952.00
Kourtz, John J. & Frances R.			
41 Goldie Rd. Plan 42			
Lot 6-14	.43 A. Land & Bldg.	*	1,332.80
Kovatis, William & Nancy Ann			
367 Manley St. Plan 22			
Lot 25-2	.73 A. Land & Bldg.	1,271.00	1,118.00
Krachukoski, Chester & Alfreda J.			
634 North Main St. Plan 50			
Lot 4-2	.37 A. Land & Bldg.	806.00	880.60
Krebs, Edith M.			
24 Maolis Ave. Plan 44			
Lot 25-1	.18 A. Land & Bldg.	793.60	856.80
Krugger, Richard E. & Shirley L.			
71 Pine Crest Rd. Plan 63			
Lot 4-29	.98 A. Land & Bldgs.	1,240.00	1,190.00
Kundicz, Richard J. & Isabel P.			
254 No. Elm St. Plan 43			
Lot 9-10	.17 A. Land & Bldg.	868.00	928.20
Kundzicz, Henry G. & M. Lillian			
258 Pleasant St. Plan 16			
Lot 53-1	1.00 A. Land & Bldgs.	607.60	999.60
Kwash, Robert R. & Maureen R.			
21 Brewster Blvd. Plan 42			
Lot 6-33	.43 A. Land & Bldg.	*	1,094.80
Kyhn, Jean C.			
107 Matfield St. Plan 63			
Lot 12, 13	4.18 A. Land	62.00	142.80

		Real Estate 1971	Real Estate 1972
Kyhn, Alice, Est. of			
107 Matfield St. Plan 63			
Lot 24, 25, 26	8.32 A. Land & Bldgs.	775.00	928.20
LaBella, Anthony & Theresa M.			
178 Forest St. Plan 55			
Lot 4-7	.69 A. Land & Bldg.	1,147.00	1,094.80
LaBrache, Francis W. & G. Marie			
76 Bedford St. Plan 59			
Lot 7-3, 7-9C	1.19 A. Land & Bldgs.	1,128.40	1,261.40
LaCerda, John A. & Claire M.			
212 Forest St. Plan 55			
Lot 4-2	.37 A. Land & Bldg.	818.40	809.20
LaCroix, Emile G. & Mary M.			
35 Plain St. Plan 75 Lot 12-3	.61 A. Land & Bldgs.	775.00	880.60
LaCrosse, Donald E. & Jocelyn L.			
42 Highland Ave. Plan 45 Lot 7-5	.24 A. Land & Bldg.	868.00	856.80
Lalli, A. Edward			
1350 Pleasant St. Brockton			
Plain St. Plan 75 Lot 6, 10	2.08 A. Land & Bldg.	310.00	380.80
Lally, John E. Sr. & Doris M.			
37 High St. Plan 31 Lot 24	.78 A. Land	31.00	166.60
Lamoureux, Paul L. & Doris			
26 W. Center St.			
17 W. Center St. Plan 53			
Lot 81-1, 29-2	.39 A. Land & Bldg.	*	928.20
Landreville, Joseph M. Sr. & Lylia			
165 Turnpike St. Plan 2			
Lot 16-6	.43 A. Land & Bldg.		880.60
Landry, George N. & Delores A.			
2 Brewster Blvd. Plan 42			
Lot 6-43	.44 A. Land & Bldg.	1,178.00	1,047.20
Langer, Robert A. & Rosemarie M.			
548 Manley St. Plan 1 Lot 2-2	.69 A. Land & Bldg.	1,209.00	1,094.80
Langley, Arthur F. & Rita M.			
27 Wendell Ave. Plan 50			
Lot 55	.35 A. Land & Bldg.	682.00	809.20
LaPerle, Silva L. & Angelina H.			
171 Ash St. Plan 60 Lot 6-7	.90 A. Land & Bldgs.	967.20	809.20
LaPerle, William J. & Barbara J.			
167 Forest St. Plan 40 Lot 5-1	.96 A. Land & Bldgs.	*	904.40
Larson, Warren & Ruth L.			
70 Forest St. Plan 54	4.03 A. Land & Bldgs.	2,058.40	2,165.80
Latremouille, James E. & Sharon M.			
630 North Main St. Plan 50			
Lot 4-1	.38 A. Land & Bldgs.	713.00	856.80
Laughton, Warren P. & Elaine			
110 North Main St. Plan 52			
Lot 16	1.11 A. Land & Bldg.	868.00	1,142.40

		Real Estate 1971	Real Estate 1972
Lawson, Lloyd V. & Barbara H.			
60 Walnut St. Plan 2			
Lot 6-3, 6-2A	.40 A. Land & Bldgs.	806.00	928.20
Lawson, Myron R. & Meredith A.			
289 Matfield St. Plan 67			
Lot 72, 73-13	.66 A. Land & Bldgs.	657.20	809.20
Lawson, Myrtle F.			
433 Spring St. Plan 45			
Lot 50-1	.53 A. Land & Bldgs.	744.00	714.00
Lawson, Wendell O. & Vera E.			
77 Walnut St. Plan 3 Lot 13, 14	6.55 A. Land & Bldgs.	731.60	761.60
Walnut St. Plan 3 Lot 11	15.95 A. Land	62.00	71.40
Leach, David S. & Jeanne D.			
540 North Elm St. Plan 49			
Lot 34-7	.21 A. Land & Bldgs.	961.00	904.40
Leach, David T. & Muriel I.			
1 Milebrook Rd. Plan 57			
Lot 20-6	.45 A. Land & Bldg.	1,550.00	1,642.20
Leavitt, Stuart E. & Dale			
104 Prospect St. Plan 42			
Lot 19	.41 A. Land & Bldg.	899.00	999.60
Leavitt, Winfield C. & Trohon,			
Ethelyn R. & William H.			
70 North Main St. Plan 53			
Lot 25-1	.32 A. Land & Bldgs.	744.00	809.20
LeBaron, Francis & Myrtiedeane			
255 East St. Plan 68			
Lot 7-2, 9, 7, 10	3.12 A. Land & Bldgs.	911.40	1,190.00
Ledin, William H. & Judith A.			
500 East St. Plan 72 Lot 34-1	.74 A. Land & Bldg.	992.00	1,356.60
Leedham, Richard S. & Carole A.			
1 Hartshorn St. Plan 42 Lot 6-57	.43 A. Land & Bldg.	1,364.00	1,261.40
Legge, Robert W. & Marilyn E.			
870 W. Center St. Plan 7			
Lot 4-1	3.90 A. Land & Bldg.	899.00	1,071.00
Lehtola, Ralph L. &			
Copeland, Charles L.			
941 Plymouth St. Bridgewater			
West St. Plan 5 Lot 8-3	1.60 A. Land & Warehouse	3,100.00	3,570.00
Lemay, Alfred A. & Virginia M.			
111 West St. Plan 31 Lot 22	1.26 A. Land & Bldg.	*	1,023.40
Lemieux, Charles A.,			
Louis E. & R. Yvone			
Box 1155 60 Crescent St. Duxbury			
off South St. Plan 57 Lot 19	8.96 A. Land	62.00	47.60
off Maple St. Plan 57 Lot 97	48.21 A. Land	124.00	214.20
Lendh, Alton & Marjorie J.			
47 Sunset Ave. Plan 45 Lot 18	.51 A. Land & Bldg.	899.00	880.60

		Real Estate 1971	Real Estate 1972
Lenehan, Howard J. & Vivian M.			
438 E. Center St. Plan 72			
Lot 13-1	.80 A. Land & Bldg.	744.00	833.00
Leonard, Charles E.			
11 Willow St. Plan 62 Lot 43	17.75 A. Land & Bldgs.	1,215.20	2,118.20
154 North Main St. Plan 52			
Lot 11	.54 A. Land & Bldgs.	1,643.00	1,618.40
31 Commonwealth Ave. Plan 52			
Lot 5	.70 A. Land & Bldg.	620.00	856.80
Maple St. Plan 12 Lot 46	2.43 A. Land	6.20	9.52
Maple St. Plan 12 Lot 52	.61 A. Land	3.10	2.38
North Main St. Plan 62			
Lot 23	2.39 A. Land	186.00	47.60
North Main St. Plan 62			
Lot 41	2.80 A. Land	155.00	57.12
North Main St. Plan 62			
Lot 47	4.99 A. Land	31.00	95.20
North Main St. Plan 64			
Lot 58	3.06 A. Land	6.20	14.28
North Main St. Plan 64			
Lot 70	5.95 A. Land	12.40	28.56
Leonard, Charles E. & Robbins, Ruth			
11 Willow St.			
Walnut St. Plan 25 Lot 60-2	7.00 A. Land	18.60	33.32
Brooks Place Plan 47 Lot 12	22.97 A. Land	62.00	95.20
Samuel Ave. Plan 47 Lot 60	132.97 A. Land	3,720.00	3,094.00
Samuel Ave. Plan 47 Lot 60-5	.38 A. Land	124.00	95.20
Leonard, Donald H. & Caroline D.			
34 Pine Crest Rd. Plan 63			
Lot 4-21	.48 A. Land & Bldgs.	899.00	999.60
275 E. Center St. Plan 68			
Lot 9-1B	3.29 A. Land	*	309.40
Leonard, James R. & Meredith L.			
245 South St. Plan 56			
Lot 16-4	.40 A. Land & Bldg.	899.00	1,047.20
Leonard, John W. & Juanita J.			
23 Progressive Ave. Plan 46			
Lot 2-5	.38 A. Land & Bldgs.	992.00	714.00
Leonard, Leela F.			
49 Pleasant St. Plymouth			
off Manley St. Plan 20 Lot 44	3.03 A. Land	6.20	14.28
Leonard, Richard A. & Mary I.			
2 Sunset Ave.			
14 Timothy Drive Plan 45			
Lot 5-18	.69 A. Land & Bldg.	1,240.00	1,713.60
Leonard, Robert A. & Marion L.			
7 Highland Ave. Plan 45			
Lot 6	.87 A. Land & Bldg.	899.00	1,094.80
LePage, John J. & Patricia H.			
70 Progressive Ave. Plan 45			
Lot 6	.94 A. Land & Bldg.	992.00	999.60

		Real Estate 1971	Real Estate 1972
Lepine, George J. Jr. & Eva M.			
67 Pine Crest Rd. Plan 63			
Lot 4-25	.75 A. Land & Bldg.	992.00	1,142,40
LeRoy, Frederick R.			
145 Tribou St. Brockton			
Plan 23 Lot 28	.23 A. Land	*	95.20
Leslee Amusement Corp.			
South Main St. Plan 53 Lot 5	18.40 A. Land & Bldg.	2,480.00	2.142.00
Lewis, Irving R. & Margery P.			
616 North Elm St. Plan 49			
Lot 34-20	.21 A. Land & Bldgs.	837.00	928.20
Lewis, Joseph C. & Eva			
322 Manley St. Plan 4 Lot 29-4	1.00 A. Land & Bldgs.	713.00	666.40
Lightfoot, Austin R. & Meredith L.			
41 Highland Ave. Plan 45			
Lot 3	.56 A. Land & Bldg.	1,147.00	1,380.40
Lincoln, Calvin E. & Myrtle G.			
71 Roosevelt Ave. Plan 49			
Lot 18	1.50 A. Land & Bldg.	589.00	642.60
Lincoln, Lorraine I.			
10 Roosevelt Ave. Plan 49			
Lot 4	.22 A. Land & Bldg.	930.00	856.80
Lincoln, Stephen B. Jr. & Janice M.			
3 Shagbark Rd. Plan 53 Lot 1-2	.31 A. Land & Bldg.	*	1,380.40
Lindberg, Charles R. & Beverly F.			
201 Spring St. Plan 51			
Lot 52-4	.54 A. Land & Bldg.	1,054.00	1,190.00
Lindgren, Robert Ernest			
& Mary Jane			
237 Forest St. Plan 56			
Lot 5-4	2.99 A. Land & Bldgs.	930.00	999.60
Lindquist, Claire M.			
440 Walnut St. Plan 24			
Lot 51-1	1.14 A. Land & Bldg.	1,054.00	1,142.40
Lindquist, George J. & Lorraine M.			
30 Commonwealth Ave. Plan 52			
Lot 16	.21 A. Land & Bldgs.	744.00	856.80
Lindskog, Harold O. & Elizabeth A.			
69 Belmont St. Plan 75			
Lot 4-1	.75 A. Land & Bldgs.	775.00	928.20
Linehan, Joseph F. & Mary K.			
26 Ellis Ave. Plan 41			
Lot 11, 12	.35 A. Land & Bldgs.	961.00	1,118.60
Littlehale, Scott H. & Diana C.			
34 Cross St. Plan 55			
Lot 4-5	.69 A. Land & Bldg.	1,147.00	1,047.20
Litwinczuk, Alexander & Gertrude L.			
50 Matfield St. Plan 63			
Lot 5	.37 A. Land & Bldg.	*	928.20

		Real Estate 1971	Real Estate 1972
Livie, Gordon M. & Vivian J.			
46 North Main St. Plan 53			
Lot 26	.50 A. Land & Bldg.	806.00	880.60
Lojko, Joseph P. Jr. & Eileen M.			
5 Goldie Rd. Plan 42			
Lot 6-5	.60 A. Land & Bldg.	1,643.00	1,428.00
Lombard, Patricia L.			
289 Crescent St. Plan 30			
Lot 5-1	.86 A. Land & Bldgs.	855.60	952.00
Lonergan, James E. & Ruth E.			
17 Purchase St. Plan 63			
Lot 2-11	.24 A. Land & Bldg.	868.00	952.00
Long, Michael F.			
10 Brooks Place Plan 49			
Lot 12, 13	.52 A. Land & Bldgs.	837.00	928.20
Long, Richard W. & Del Ayer			
14 Brewster Blvd. Plan 42			
Lot 6-46	.43 A. Land & Bldg.	1,209.00	1,071.00
Lopes, Eugene D.			
40 Pleasant St. Plan 17			
Lot 27-1	.60 A. Land & Bldg.	868.00	999.60
Loring, Joseph & Mary A.			
19 Vital Ave. Plan 67 Lot 4	.12 A. Land & Bldg.	930.00	880.60
Lorray, George & Mary J.			
38 Sunset Ave. Plan 45 Lot 5	.30 A. Land & Bldg.	*	856.80
Lorray, Joseph J. & Mariann			
141 Spring St. Plan 52			
Lot 52-16	.70 A. Land & Bldg.	496.00 (inc.)	1,118.60
Lothrop, Clydette			
187 North Elm St. Plan 43			
Lot 11-4	.46 A. Land & Bldg.	1,240.00	1,285.20
Lothrop, Ervin G. & Irma G.			
50 North Elm St. Plan 42			
Lot 72-6	.30 A. Land & Bldg.	1,116.00	1,071.00
Lovell, Gordon M. & Virginia P.			
16 Oliver St. Plan 63			
Lot 4-8	.24 A. Land & Bldg.	806.00	999.60
Lubinski, Helen V. &			
Kaminski, Alice E.			
53 Grant St. Plan 50			
Lot 40-2, 40-3	.34 A. Land & Bldg.	601.40	904.40
Luca, Gerald R. & Sally Ann			
608 East St. Plan 72 Lot 29	.57 A. Land & Bldg.	*	880.60
Lucchetti, Paul E. & Kathleen A.			
147 Thayer Ave. E. Bridgewater			
Thayer Ave. Plan 74 Lot 22	.26 A. Land	12.40	11.90
Thayer Ave. Plan 74 Lot 23	.22 A. Land	12.40	11.90

		Real Estate 1971	Real Estate 1972
Luce, Arvin A.			
c/o Mrs. David Barstow			
15 Fairfield St. Watertown			
Howard St. Plan 53 Lot 79-1	.98 A. Land	24.80	119.00
Luciano, Pasqualina			
327 South Main St. Plan 59			
Lot 7	6.94 A. Land & Bldg.	806.00	928.20
Lucier, William E. & Mary E.			
75 Pleasant St. Plan 8			
Lot 3-4	.65 A. Land & Bldg.	868.00	833.00
Pleasant St. Plan 8 Lot 3	1.40 A. Land	93.00	119.00
Lucini, Albert D. & Kathleen			
342 South Main St. Plan 59			
Lot 6-3	1.10 A. Land & Bldg.	1,860.00	1,570.80
Lucini, Augustino M. & Jacqueline M.			
425 South Main St. Plan 58			
Lot 2-1	1.32 A. Land & Bldg.	1,271.00	1,237.60
Lucini, Julian E. & Kathryn K.			
330 South Main St. Plan 59			
Lot 6-2	9.50 A. Land & Bldg.	1,984.00	1,904.00
Lucini, Corina			
365 South Main St. Plan 59			
Lot 8-3	.15 A. Land & Bldg.	930.00	856.80
45 Keenan St. Plan 58			
Lot 2-1A	2.90 A. Land & Bldgs.	806.00	1,071.00
Lucini Motor Sales, Inc.			
367 South Main St. Plan 59			
Lot 8-2	.35 A. Land & Garage	2,046.00	2,023.00
Lucini Realty Inc.			
370 South Main St. Plan 59			
Lot 6	6.72 A. Land & Garage	7,130.00	6,902.00
375 South Main St. Plan 58			
Lot 1	1.10 A. Land & Bldg.	*	904.40
Ludwig, Elvin C. & Dorothy C.			
135 North Elm St. Plan 42			
Lot 5-1	.35 A. Land & Bldgs.	700.60	856.80
Lundgren, Howard S. & Grace I.			
East Bridgewater			
Belmont St. Plan 75 Lot 103	5.21 A. Land	16.12	23.80
Belmont St. Plan 75 Lot 10	3.19 A. Land	12.40	14.28
Lundin, Norman Carl & Jeanne L.			
18 Norman Ave. Plan 63			
Lot 18-5	.35 A. Land & Bldg.	1,333.00	1,523.20
Lundquist, Harold W.			
189 Copeland St. Plan 50			
Lot 4-7	.23 A. Land & Bldg.	744.00	809.20
Lunn, Clarence			
c/o F. C. Mercier			
34 Rochelle St. Brockton			
off Turnpike St. Plan 1			
Lot 6	.18 A. Land	6.20	7.14

		Real Estate 1971	Real Estate 1972
Lydon, Thomas J. & Helen M.			
139 North Elm St. Plan 43			
Lot 10-1	.48 A. Land & Bldgs.	700.60	880.60
Lynch, Francis J. & Evelyn M.			
189 Matfield St. Plan 63			
Lot 20-1	.26 A. Land & Bldgs.	837.00	1,118.60
Lynch, John T. & Anna L.			
69 South Elm St. Plan 41			
Lot 20	8.52 A. Land & Bldgs.	992.00	1,475.60
Lynch, Joseph F. & Alice V.			
120 Matfield St. Plan 63			
Lot 12-2	.62 A. Land & Bldg.	961.00	1,094.80
Lynch, Thomas C.			
14 Ellis Ave. Plan 41			
Lot 15	.22 A. Land & Bldgs.	713.00	880.60
Lyon, Harold S.			
187 Howard St. Plan 53			
Lot 6	3.58 A. Land & Bldgs.	1,612.00	2,023.00
off North Main St. Plan 51			
Lot 7-2	2.10 A. Land	18.60	42.84
North Main St. Plan 52			
Lot 9	17.69 A. Land	310.00	261.80
Howard St. Plan 53 Lot 7B	7.62 A. Land	310.00	476.00
Howard St. Plan 64 Lot 61	2.17 A. Land	12.40	9.52
North Main St. Plan 64			
Lot 66	3.00 A. Land	12.40	14.28
North Main St. Plan 64			
Lot 67	2.48 A. Land	12.40	9.52
North Main St. Plan 64			
Lot 69	1.58 A. Land	6.20	7.14
North Main St. Plan 65			
Lot 88	5.54 A. Land	12.40	23.80
North Main St. Plan 65			
Lot 94	7.45 A. Land	12.40	33.32
North Main St. Plan 65			
Lot 95	9.92 A. Land	24.80	42.84
North Main St. Plan 65			
Lot 96	3.63 A. Land	12.40	14.28
North Main St. Plan 65			
Lot 97	3.84 A. Land	12.40	16.66
Matfield St. Plan 66 Lot 33	7.01 A. Land	62.00	33.32
Matfield St. Plan 66 Lot 39	12.85 A. Land	49.60	57.12
Lyons, Michael F. & Mary			
90 Howard St. Plan 53			
Lot 79-3	.31 A. Land & Bldgs.	899.00	1,071.00
MacDonald, Edward J.,			
Trustee K.E.M. Realty Trust			
45 Johnson Lane, Braintree			
Pleasant St. Plan 16-17			
Lot 62-1	26.15 A. Land	1,550.00	1,190.00

		Real Estate 1971	Real Estate 1972
Pleasant St. Plan 17 Lot 9-1	1.69 A. Land	372.00	142.80
MacDonald, Irene A.			
26 Prospect St. Plan 42 Lot 10	.48 A. Land & Bldgs.	1,116.00	1,094.80
MacDonald, Marilyn E.			
62 Sunset Ave. Plan 45 Lot 11, 12	.47 A. Land & Bldgs.	496.00	666.40
MacDonald, Marion S.			
35 E. Center St. Plan 35 Lot 53	9.13 A. Land & Bldg.	1,550.00	1,713.00
MacDonald, Marjorie H.			
51 River St. Plan 53 Lot 10	.69 A. Land & Bldgs.	868.00	1,047.20
MacDonald, Richard G. & Elizabeth Ann			
369 E. Center St. Plan 73 Lot 25, 25-1	3.12 A. Land & Bldgs.	1,643.00	2,046.80
Mace, George A. & Mary A.			
185 Spring St. Plan 51 Lot 52-6	1.11 A. Land & Bldgs.	620.00	761.60
MacGibbon, Donald C. & Lois E.			
660 North Main St. Plan 50 Lot 4-3	.71 A. Land & Bldgs.	657.20	833.00
MacHardy, Francis X. & Mary L.			
470 Matfield St. Plan 75 Lot 104	1.65 A. Land & Bldgs.	1,116.00	1,166.20
MacIver, Donald L. & Mary L.			
145 Bedford St. Plan 58 Lot 1-7, 1-16	.81 A. Land & Bldg.	1,178.00	1,047.20
MacKenzie, Ronald F. & Donna L.			
34 South Elm St. Plan 41 Lot 24	.59 A. Land & Bldg.	*	523.60
MacLean, Douglas A. & Janet M.			
31 Hillside Ave. Plan 41 Lot 5	.22 A. Land & Bldgs.	837.00	928.20
MacLean, Malcolm A. & Priscilla A.			
268 North Elm St. Plan 44 Lot 25-7	.51 A. Land & Bldgs.	744.00	975.80
MacLellan, Daniel & Judith E.			
8 Purchase St. Plan 63 Lot 2-3	.35 A. Land & Bldgs.	880.40	952.00
MacMullen, Donald G. & Gwendolyn S.			
42 Brooks Place Plan 49 Lot 18, 19, 20	.89 A. Land & Bldgs.	837.00	952.00
Macomber, Vernon F. & Mabel E.			
179 Crescent St. Plan 43 Lot 16-2	.39 A. Land & Bldgs.	682.00	1,023.40
MacQuinn, Barbara F.			
40 Ash St. Plan 60 Lot 3	3.91 A. Land & Bldgs.	992.00	1,190.00
Macuch, John F. & Alice L.			
Leydon Park Rd. Brockton			
28 Highland Ave. Plan 45 Lot 7-4	.24 A. Land & Bldg.	744.00	809.20
MacWilliams, Benjamin Howard Jr., & Shirley A.			
376 North Elm St. Plan 44 Lot 15-1, 15-6	.44 A. Land & Bldg.	961.00	809.20
MacWilliams, Robert W.			
196 Alden St. Duxbury			
415 North Elm St. Plan 44 50 Lot 29-1, 42	.82 A. Land & Shop	*	2,475.20

		Real Estate 1971	Real Estate 1972
Madan, Doris May			
104 Turnpike St. Plan 1 Lot 7	1.98 A. Land & Bldg.	589.00	737.80
Madden, Leo T. & Anna M.			
18 Thayer Ave. Plan 74 Lot 1-1	.44 A. Land & Bldg.	899.00	928.20
Madden, Thomas L.			
102 Matfield St. E. Bridgewater			
Matfield St. Plan 74 Lot 82-1	.33 A. Land	31.00	9.52
Magee, Frederic L. & Carlene J.			
148 Turnpike St. Plan 2 Lot 13	.29 A. Land & Bldg.	620.00	761.60
Maglathlin, Adele B.			
16 Howard St. Plan 53			
Lot 24, 80-1	.61 A. Land & Bldg.	868.00	1,118.00
Magoon, James B. & Doreen E.			
66 Prospect St. Plan 42 Lot 13	.45 A. Land & Bldg.	961.00	1,094.80
Mahoney, Edward J. & Eleanor M.			
365 North Elm St. Plan 44			
Lot 21	.45 A. Land & Bldgs.	806.00	1,071.00
Maibaum, Paul R.			
48 Commonwealth Ave. Plan 52			
Lot 15-1	.45 A. Land & Bldg.	868.00	904.40
Main, James & Esther E.			
26 Norman Ave. Plan 63 Lot 18-7	.40 A. Land & Bldg.	961.00	928.20
Maker, Maxwell M. & Louise R.			
540 Manley St. Plan 1 Lot 2-1	21.44 A. Land & Bldgs.	1,612.00	2,188.20
Maloney, Francis W. & Barbara			
20 West St. Plan 31 Lot 36	.27 A. Land & Bldg.	744.00	714.00
Maloney, Joseph J. & Mabel K.			
273 South St. Plan 56 Lot 15-2	2.24 A. Land & Bldg.	961.00	952.00
Manchester, Clyde H. & Ruth H.			
27 Walnut St. Plan 3			
Lot 8, 10-1	.51 A. Land & Bldgs.	1,023.00	999.60
Manchester, Edna J.			
Easton			
Manley-off Turnpike St.			
Plan 3 Lot 21-1	3.89 A. Land	18.60	16.66
Mandeville, Arthur W. & Jeannette J.			
20 Scotland St. Plan 34			
Lot 13-3	.55 A. Land & Bldg.	713.00	761.60
Mandeville, Donald N. & Claire Y.			
140 Spring St. Plan 52			
Lot 57-4, 57-3, 57-8	1.23 A. Land & Bldgs.	1,178.00	1,380.40
Mansfield, David F. Jr.			
25 Aldrich Rd. Plan 57 Lot 20-7	.43 A. Land & Bldg.	1,116.00	1,213.80
Manugian, Michael & Alice M.			
16 Aldrich Rd. Plan 58			
Lot 1-7, 1-7A	1.67 A. Land & Bldg.	1,364.00	1,428.00
Manzer, Neil R. & Elizabeth A.			
123 Turnpike St. Plan 1 Lot 10-1	.69 A. Land & Bldg.	1,023.00	1,118.60
Manzer, Ronald A. & Lois M.			
147 Turnpike St. Plan 1 Lot 11-1	.17 A. Land & Bldg.	682.00	904.40

		Real Estate 1971	Real Estate 1972
Manzer, Winifred			
129 Trunpike St. Plan 1 Lot 10	5.87 A. Land & Bldgs.	868.00	952.00
Turnpike St. Plan 1 Lot 11	2.06 A. Land	62.00	95.20
Turnpike St. Plan 2 Lot 17-1	4.00 A. Land	24.80	19.04
Maraglia, William V. & Roberta G.			
123 South St. Plan 55 Lot 12	1.92 A. Land & Bldg.	837.00	809.20
Marble, Charles A. & Catherine E.			
108 Union St. Plan 73 Lot 11	4.00 A. Land & Bldgs.	861.80	952.00
Union St. Plan 74 Lot 77	18.47 A. Land	124.00	95.20
Marble, Charles A. & Lois T.			
Thayer Ave. E. Bridgewater			
Tahyer Ave. Plan 74			
Lot 26, 27	.23 A. Land	6.20	7.14
Marchant, Robert F.			
24 Walnut St. Plan 2 Lot 4-4	.21 A. Land & Bldgs.	868.00	809.20
Marci's Inc.			
105 Copeland St.			
Rear 103 Copeland St. Plan 49			
Lot 14	1.82 A. Land	*	95.20
off Copeland St. Plan 49			
Lot 12-1	.40 A. Land	*	23.80
103 & 105 Copeland St.			
Plan 49 Lot 13, 13-1	1.06 A. Land & Bldgs.	*	2,665.60
Marganian, Vahe & Linda J.			
49 Colmbus Ave. Plan 58			
Lot 1-14, 1-14A	1.62 A. Land & Bldgs.	1,531.40	1,451.80
Maroney, William P. & Marie G.			
130 Bedford St. Plan 58 Lot 3-5	.63 A. Land & Bldg.	1,116.00	1,237.60
Marr, Ralph G. & Ethel M.			
109 Spring St. Plan 52 Lot 53	8.88 A. Land & Bldg.	*	1,094.80
Marsden, William R. & Margaret M.			
29 Goldie Rd. Plan 42 Lot 6-11	.43 A. Land & Bldg.	*	1,404.20
Marshall, George			
209 West St. E. Bridgewater			
636 North Elm St. Plan 49			
Lot 35-2	.58 A. Land & Bldgs.	911.40	1,094.80
Shaw Ave. Plan 49			
Lot 1, 2	2.83 A. Land	93.00	142.80
North Elm St. Plan 49			
Lot 35-3, 36	.79 A. Land	155.00	119.00
Marshall, George & Jill K.			
209 West St. E. Bridgewater			
71 Roosevelent Ave. Plan 46			
Lot 34-1	2.33 A. Land	31.00	95.20
Martelli, Joseph J.			
Bridgewater			
504 East St. Plan 72 Lot 34-2	.69 A. Land & Bldg.	899.00	833.00
Martelli, Reno P. & Marion V.			
393 Matfield St. Plan 74			
Lot 87-2	1.25 A. Land & Bldg.	1,023.00	1,118.60

		Real Estate 1971	Real Estate 1972
Martelli, Victor & Asunta			
625 East St. Plan 71 Lot 4	.81 A. Land & Bldgs.	713.00	1,428.00
Martin, John F. & Edna M.			
146 South Main St. Plan 60 Lot 12-1	.39 A. Land & Bldgs.	731.60	666.40
Martin, Richard F. & Anthina R.			
430 East Center St. Plan 72 Lot 13-2, 13-3A	.40 A. Land & Bldg.	787.40	1,071.00
Marzelli, Emma M.			
21 Spring St. Plan 52 Lot 56	.18 A. Land & Bldg.	682.00	761.60
Mather, Myron W. & Mae E.			
88 Bedford St. Plan 59 Lot 7-1	.44 A. Land & Bldg.	992.00	856.80
Matta, Lillian			
220 North Main St. Brockton 233 Matfield St. Plan 67 Lot 73-2	.24 A. Land	62.00	71.40
Matthews, Frank E. Jr. & Rosemarie			
248 Spring St. Plan 44 Lot 26-5	.23 A. Land & Bldg.	*	1,118.60
Mattie, Angelo E. & Mary L.			
229 Matfield St. Plan 67 Lot 73-24	.55 A. Land & Bldgs.	1,302.00	1,689.80
Mazza, Antonette & Perry, Francis L. & Antoinette			
41 Sinnott St. Plan 49 Lot 3	.29 A. Land & Bldg.	837.00	856.80
Mazza, Matthew & Elinor R.			
154 Matfield St. Plan 63 Lot 15-1	.35 A. Land & Bldg.	1,054.00	1,190.00
McCaffrey, Francis & Hope M.			
285 East St. Plan 68 Lot 8	.47 A. Land & Bldgs.	937.00	1,142.40
McCann, Joseph F. & Ruth M.			
22 High St. Plan 31 Lot 7	.19 A. Land & Bldg.	496.00	571.20
McCann, William J. & Bernice M.			
137 Bedford St. Plan 58 Lot 1-9, 1-20	1.49 A. Land & Bldg.	1,054.00	1,380.40
McCarthy, Frederick J. & Florence E.			
76 Crescent St. Plan 43 Lot 23-2	.48 A. Land & Bldg.	930.00	999.60
McCarthy, Robert L. & Barbara			
18 Hoover, Brockton North Main St. Plan 63 Lot 2-7	1.59 A. Land & Rest.	2,325.00	2,142.00
McCarthy, Timothy E.			
4 Oliver St. Plan 63 Lot 4-5	.21 A. Land & Bldg.	961.00	999.60
McCormick, Rosella			
160 South Main St. Plan 60 Lot 13-2	.54 A. Land & Bldgs.	806.00	880.60
McDermott, Barbare E., Trustee of Heritage Trust			
1116 North Main St. Brockton Brooks Place Plan 46 Lot 8	16.53 A. Land	558.00	785.40

		Real Estate 1971	Real Estate 1972
McDonald, Gordon A. & Ina M.			
61 South Elm St. Plan 41			
Lot 20-2	.37 A. Land & Bldgs.	930.00	1,047.20
McDonough, Eileen H.			
437 North Elm St. Plan 50			
Lot 41-3, 41-2	1.17 A. Land & Bldg.	1,116.00	1,118.60
McDougal, Albert A. Jr. & Ilse E.			
186 Forest St. Plan 55			
Lot 4-9	.69 A. Land & Bldg.	*	1,309.00
McFadden, Robert E. & Bernice O.			
55 Pine Crest Rd. Plan 63 Lot 4-22	.70 A. Land & Bldg.	961.00	999.60
McFarlan, Marjorie E.			
387 Crescent St. Plan 31 Lot 27	.23 A. Land & Bldgs.	713.00	880.60
Cor. West & Crescent Plan 31			
Lot 25-1	.49 A. Land	6.20	14.28
McGarry, Matthew E. & Mary Ruth			
21 Emerson Ave. Plan 60			
Lot 3 & 4	.60 A. Land & Bldgs.	713.00	761.60
McGlaston, Eula S.			
262 South Main St. Plan 59			
Lot 5-3, 5-4	2.88 A. Land & Bldgs.	868.00	1,071.00
South Main St. Plan 59 Lot 5-3	Land & Trailer	527.00	404.60
McGonigle, Daniel V. & Elizabeth L.			
380 South Elm St. Plan 33			
Lot 6-2	.44 A. Land & Bldg.	2,077.00	1,737.40
McGonigle, Daniel V. Jr. & Elizabeth L.			
380 South Elm St.			
368 South Elm St. Plan 33			
Lot 7-5	.43 A. Land	93.00	47.60
McGuigan, James A. & Therese I.			
59 Prospect St. Plan 42 Lot 4-1	.69 A. Land & Bldg.	1,178.00	1,142.00
McIntyre, Doris B.			
100 North Elm St. Plan 42 Lot 6-72	.43 A. Land & Bldgs.	1,984.00	1,689.80
Railroad Bed Plan 42 Lot 6-2A	.99 A. Land	37.20	47.60
McIntyre, John A. & Barbara L.			
126 Belmont St. Plan 75 Lot 12-1	.72 A. Land & Bldg.	1,023.00	1,142.00
McKearney, Donald & Claire A.			
15 Sinnott St. Plan 49 Lot 8	.33 A. Land & Bldg.	1,085.00	1,190.00
McLeod, Frank T. Jr. & Barbara E.			
131 West St. Plan 31 Lot 22-2	1.18 A. Land & Bldgs.	744.00	1,166.20
McMahon, Paul F. & Catherine I.			
92 Copeland St. Plan 49			
Lot 1-4	.28 A. Land & Bldg.	821.50	1,047.20
260 Crescent St. Plan 30 Lot 2	7.57 A. Land & Bldg.	*	476.00
McMahon, Richard H. & Elizabeth C.			
324 Walnut St. Plan 23 Lot 23-1	.16 A. Land & Bldg.	868.00	809.20
McMorrow, Joseph L. & Dora M.			
3 Pleasant St. Plan 8 Lot 1	2.24 A. Land & Bldgs.	930.00	1,047.20
Pleasant St. Plan 8 Lot 1-1	.21 A. Land & Garage	93.00	95.20
West Center St. Plan 8 Lot 17-1	.45 A. Land & Trailer	186.00	238.00

		Real Estate 1971	Real Estate 1972
McNally, Philip P.			
380 Central St. E. Bridgewater			
Plain St. Plan 75 Lot 8-2	2.56 A. Land	18.60	14.28
McNeill, Daniel W. & Barbara J.			
330 Spring St. Plan 44 Lot 64	.72 A. Land & Bldgs.	775.00	952.00
Meadwos, Robert E. & Marie A.			
76 Prospect St. Plan 42 Lot 24	.38 A. Land & Bldg.	1,116.00	1,071.00
Meaney, Thomas J. & Merilyn L.			
218 South St. Plan 55 Lot 8-4	.63 A. Land & Bldgs.	1,023.00	1,142.40
Melendy, Clyde J. Sr. & Arlene			
85 Walnut St. Plan 3 Lot 14-2	1.06 A. Land & Bldg.	682.00	690.20
Mendes, David J. & Joan A.			
368 South Elm St. Plan 33			
Lot 6-1	.43 A. Land & Bldg.	1,302.00	1,499.00
Mendosa, Mary M.			
41 Ellis Ave. Plàn 41 Lot 7	.32 A. Land & Bldg.	899.00	952.00
Meninno, James F. &			
Mansulla, Anthony J.			
11 Nichols Ave. Avon			
734 North Main St. Plan 49			
Lot 3-2	.44 A. Land & Bldg.	279.00	523.60
North Main St. Plan 49			
Lot 3-1, 4-1A	4.95 A. Land & Bldgs.	2,480.00	1,999.20
Merlino, Priscilla M.			
148 North Main St. Plan 52			
Lot 12	.54 A. Land & Bldgs.	837.00	856.80
Merola, Paul & Laura			
55 Bryant St. Plan 60			
Lot 5-3	.92 A. Land & Trailer	620.00	618.80
South St. Plan 54			
Lot 1-2, 1-3	1.83 A. Land & Club	1,240.00	1,570.80
Merrey, Robina			
30 Charles St. Plan 41 Lot 5	.52 A. Land & Bldgs.	465.00	499.80
Merrill, Charles. F. Jr. & Theressa F.			
58 South Elm St. Plan 41			
Lot 23	.50 A. Land & Bldgs.	806.00	904.40
Merritt, George O. & Janet			
195 Lincoln St. Plan 16			
Lot 2-1	2.22 A. Land & Bldgs.	1,054.00	1,332.80
Merzi, James F. & Elizabeth			
78 Forest St. Plan 54			
Lot 7-1	.69 A. Land & Bldg.	1,085.00	1,213.80
Mesheau, Alton L. & Sondra			
2 Aldrich Rd. Plan 58			
Lot 1-5	.48 A. Land & Bldg.	1,178.00	1,285.20
Metcalf, Ronald E. & June C.			
268 River St. Plan 41			
Lot 2-1	2.71 A. Land & Bldg.	1,178.00	1,190.00
Meurling, George A. & Maria A.			
109 Copeland St. Plan 49			
Lot 12	.55 A. Land & Bldgs.	744.00	761.60

		Real Estate 1971	Real Estate 1972
Micciantuono, Jon P. & Joyce P.			
17 Timothy Drive Plan 45			
Lot 5-13	.73 Land & Bldg.	*	1,594.60
Michael, William G. & Virginia T.			
369 North Elm St. Plan 44			
Lot 22	.24 A. Land & Bldg.	*	1,166.20
Michelson, Harry R.			
High St. Hingham			
W. Center St. Plan 8 Lot 21	10.88 A. Land	37.20	47.60
W. Center St. Plan 8 Lot 22	1.22 A. Land	6.20	4.76
Pleasant St. Plan 9 Lot 12	1.69 A. Land	9.30	7.14
Michelson, Harry R. & Charles L.,			
Trustees Michelson Realty			
High St. Hingham			
763 W. Center St. Plan 7			
Lot 12	24.08 A. Land & Bldgs.	3,844.00	4,522.00
W. Center St. Plan 7 Lot 6	6.17 A. Land	18.60	71.40
W. Center St. Plan 7 Lot 7	5.40 A. Land	12.40	47.60
W. Center St. Plan 7 Lot 11	6.76 A. Land	12.40	142.80
off Pleasant St. Plan 9			
Lot 26	6.19 A. Land	18.60	28.56
South Main St. Plan 70			
Lot 17-1	16.00 A. Land	372.00	1,428.00
Migliorini, Bruno L. & Judith Ames			
286 South St. Plan 57			
Lot 20-2	.44 A. Land & Bldg.	88.00	952.00
Milan, John F. & Kathleen R.			
141 West St. Plan 30			
Lot 20-5	.65 A. Land & Bldg.	1,085.00	1,190.00
Milcendeau, Paul & Olivera			
25 Commonwealth Ave. Plan 52			
Lot 3, 4	1.34 A. Land & Bldgs.	961.00	1,047.20
Miles, Howard G. & Ruth M.			
404 Crescent St. Plan 31			
Lot 34	.52 A. Land & Bldgs.	806.00	880.60
Miles, Ralph J. & Barbara J.			
23 Milebrook Rd. Plan 57			
Lot 20-2B	.47 A. Land & Bldg.	1,054.00	1,428.00
Miller, Emmett S. & Agnes M.			
420 Crescent St. Plan 31			
Lot 12	.94 A. Land & Bldg.	589.00	737.80
Miller, Frank S. & Betty A.			
32 Spring St. Plan 52			
Lot 59-2	6.00 A. Land & Bldg.	992.00	1,261.40
Spring St. Plan 52			
Lot 59-1	3.00 A. Land	62.00	71.40
Miller, George A. & Frances M.			
331 W. Center St. Plan 42			
Lot 6	.39 A. Land & Bldg.	868.00	999.60
Millet, Charles S. & Helen S.			
312 East St. Plan 73			
Lot 43	1.85 A. Land & Bldg.	775.00	1,332.80

		Real Estate 1971	Real Estate 1972
Millett, Carlos G. & Sylvia J.			
58 Bedford St. Plan 59			
Lot 7-6	.44 A. Land & Bldg.	1,054.00	1,261.40
Miskinis, Robert W. & Carol J.			
393 Ash St. Plan 58			
Lot 1-1	.34 A. Land & Bldg.	744.00	785.40
South Main St. Plan 58			
Lot 1	.64 A. Land & Bldg.	496.00 (Land only)	1,118.60
Mitchell, Howard I.			
314 South St. Plan 57			
Lot 17-4	.38 A. Land & Bldg.	992.00	1,023.40
Mitchell, Wayne H. & Sharon			
249 North Elm St. Plan 43			
Lot 12-6	.29 A. Land & Bldg.	1,271.00	1,118.60
Molla, Ernest & Margaret M.			
Wall St., Bridgewater			
634 East St. Plan 71			
Lot 1-1	.17 A. Land & Bldgs.	496.00	571.20
Molla, Margaret M. & Ernest J. Jr.			
Wall St. Bridgewater			
off East St. Plan 71			
Lot 7	.36 A. Land	12.40	11.90
off East St. Plan 71 Lot 9	.22 A. Land	6.20	7.14
Molla, Margaret M. &			
Martelli, Frank			
Wall St. Bridgewater			
off East St. Plan 71 Lot 6	.22 A. Land	12.40	9.52
off East St. Plan 71 Lot 8	.18 A. Land	6.20	7.14
East St. Plan 71 Lot 14	.32 A. Land	*	11.90
off East St. Plan 71 Lot 16	.11 A. Land	*	7.14
Molloy, James P., Trustee of			
Molloy Family Trust			
22 Brewster Blvd. Plan 42			
Lot 6-48	.43 A. Land & Bldg.	*	1,166.20
Monahan, Herbert F. & Dorothy M.			
283 W. Center St. Plan 42			
Lot 72-7	.24 A. Land & Bldg.	806.00	904.40
Mondeau, Roy H. & Brenda L.			
325 Crescent St. Plan 31			
Lot 6-1, 6-2	1.55 A. Land & Bldgs.	1,767.00	1,570.80
Moneghan, Katherine E.			
190 Copeland St. Plan 50			
Lot 3-1	.76 A. Land & Bldg.	1,209.00	1,166.20
North Main St. Plan 65			
Lot 75-1	.38 A. Land & Garage	1,116.00	1,713.60
Monsini, Joseph F. &			
Josephine M.			
351 Manley St. Plan 22 Lot 25-4	.92 A. Land & Bldgs.	1,085.00	975.80

		Real Estate 1971	Real Estate 1972
Montaup Electric Co.			
Riverside Ave. Somerset			
W. Center St. Plan 10 Lot 41	6.86 A. Land	12.40	58.88
Maple St. Plan 11 Lot 6	7.33 A. Land	12.40	182.31
Maple St. Plan 11 Lot 10	7.65 A. Land	12.40	41.84
off Maple St. Plan 11 Lot 15	2.45 A. Land	12.40	38.79
Maple St. Plan 14			
Lot 67-1, 72-1, 72-2	3.57 A. Land	62.00	681.77
Moore, Frank W. & Ethel A.			
220 W. Center St. Plan 41			
Lot 69-1	.34 A. Land & Bldgs.	1,023.00	1,237.60
Moore, Marion E.			
541 Walnut St. Plan 23, 24, 25			
Lot 38	84.59 A. Land	1,488.00	1,666.00
Manley St. Plan 5 Lot 37	4.18 A. Land	155.00	380.80
off Manley St. Plan 21 Lot 56	4.59 A. Land	6.20	19.04
Walnut St. Plan 24 Lot 33	11.57 A. Land	310.00	47.60
Moore, Olive M.			
25 Emerson Ave. Plan 60			
Lot 5, 6	.61 A. Land & Bldgs.	775.00	714.00
Morehardt, Peter J. & Marjorie E.			
161 Turnpike St. Plan 2			
Lot 16-5, 16-7	.86 A. Land & Bldg.	1,116.00	1,142.40
Moreira, Eldon F. & Madeline M.			
30 Grant St. Plan 49 Lot 8	.34 A. Land & Bldgs.	688.20	880.60
Moreira, Joseph S. & Emma C.			
* 139 Copeland St. Plan 49	2.48 A. Land & Bldgs.	775.00	1,047.20
Morrison, Lawrence J. & Evelyn W.			
118 Spring St. Plan 52			
Lot 57-5	.65 A. Land & Bldgs.	824.60	928.20
Morse, Blanche M.			
243 South St. Plan 56			
Lot 16-3	.35 A. Land & Bldg.	899.00	1,047.20
Morse, Grace			
607 East St. Plan 71			
Lot 17	30.75 A. Land & Bldgs.	868.00	1,047.20
Morse, Harold J. & Edna M.			
589 East St. Plan 72			
Lot 25-2	2.60 A. Land & Bldg.	744.00	975.80
Morse, Harland A. & Vivian F.			
272 Matfield St. Plan 67			
Lot 55	.37 A. Land & Bldgs.	837.00	1,094.80
Mortarelli, Dalfina			
117 Bedford St. Plan 59			
Lot 6-1, 6-2	.43 A. Land & Bldgs.	527.00	690.20
Moses, Paul W. & Hilda K.			
30 Ridge Ave. Newton Center			
395 West St. Plan 5			
Lot 38-2	.69 A. Land & Bldg.	*	1,404.20

		Real Estate 1971	Real Estate 1972
Moses, Harrison C. & Gertrude			
145 Matfield St. Plan 63			
Lot 22	.78 A. Land & Bldgs.	899.00	1,047.20
Mucci, Alvero A.. Est. of			
30 Chester Ave. Brockton			
W. Center St. Plan 8			
Lot 14-1, 18, 19, 20	24.53 A. Land	310.00	333.20
Mucci, Raymond A. &			
Kelleher, Gerald J.			
467 Lincoln St. Stoughton			
Matfield St. Plan 75			
Lot 108	2.62 A. Land	93.00	57.12
Muckenthaler, Florian A. & Elizabeth			
14 Hartshorn St. Plan 42			
Lot 6-76	.43 A. Land & Bldg.	*	1,309.00
Mulcahy, Edwin A. & Hazel H.			
402 North Elm St. Plan 45			
Lot 16	.14 A. Land & Bldgs.	744.00	761.60
Murad, Richard J. & Helen L.			
364 Walnut St. Plan 23			
Lot 23-2	.70 A. Land & Bldgs.	564.20	571.20
Murch, Kenneth C. & Loria D.			
36 Plain St. Plan 75			
Lot 4-5	.40 A. Land & Bldgs.	930.00	1,142.40
Murphy, Albert J. & Mary R.			
121 South Main St. Plan 60			
Lot 10-2	.91 A. Land & Bldg.	1,767.00	1,666.00
Murphy, Ellen L.			
51 Bryant St. Plan 60			
Lot 5-5	.69 A. Land & Bldg. (inc.)	*	238.00
83 Maolis Ave. Plan 51 Lot 14	.35 A. Land & Bldg.	651.00	761.60
Murphy, Richard L. & Kathleen H.			
2 Hartshorn St. Plan 42			
Lot 6-73	.43 A. Land & Bldg.	1,364.00	1,213.80
Murphy, William J. & Catherine L.			
173 W. Center St. Plan 42			
Lot 75-3	.42 A. Land & Bldg.	744.00	737.80
Murphy, William J. & Dorothy M.			
238 North Elm St. Plan 43			
Lot 9-6, 9-7, 14, 15	1.07 A. Land & Bldgs.	992.00	1,118.60
Murray, James A.			
236 South St. Plan 58 Lot 8-4	1.47 A. Land & Bldgs.	883.50	856.80
South St. Plan 56 Lot 16-1	.66 A. Land	124.00	95.20
off Bedford St. Plan 58			
Lot 1-13	4.48 A. Land	93.00	95.20
Murray, James & Anne			
238 South St. Plan 58			
Lot 8-10	1.07 A. Land & Bldg.	2,015.00	1,618.40

		Real Estate 1971	Real Estate 1972
Murray, John J. & Helen J.			
34 Columbus Ave. Plan 58			
Lot 5	4.00 A. Land & Bldg.	620.00	785.40
Columbus Ave. Plan 58			
Lot 4-1	.58 A. Land	62.00	95.20
Murray, William J. & Marie C.			
196 Howard St. Plan 53			
Lot 7-1, 7-2	.96 A. Land & Bldgs.	1,147.00	1,332.80
Moroni, Leo E. & Marie L.			
199 Forest St. Plan 40			
Lot 5, 5-3	6.89 A. Land & Bldgs.	1,209.00	1,190.00
Nadeau, Roland L. & M. Beverly			
392 Pleasant St. Plan 14			
Lot 75-1, 75-2	5.40 A. Land & Bldgs.	1,116.00	1,213.80
Nelson, A. Stuart & Phyllis M.			
293 North Elm St. Plan 44			
Lot 26-11	.44 A. Land & Bldg.	1,085.00	1,213.80
Nelson, Carl H. & Ruth M.			
60 Prospect St. Plan 42			
Lot 12	.46 A. Land & Bldgs.	868.00	952.00
Nelson, Elizabeth W. &			
Johnson, Laurel A.			
365 Spring St. Plan 44			
Lot 47	2.77 A. Land & Bldgs.	998.20	1,142.00
Nelson, Frank W. Jr. & Pearl E.			
451 Walnut St. Plan 24 Lot 50	1.02 A. Land & Bldgs.	961.00	880.60
Nelson, Harry E. & Helen A.			
253 South St. Plan 56			
Lot 16-6	.42 A. Land & Bldg.	961.00	999.60
Nelson, John S. & Mary A.			
8 Arch St. Plan 54 Lot 4-1	.47 A. Land & Bldg.	1,178.00	1,118.60
Nelson, Mary E.			
238 North Elm St. Plan 43			
Lot 9-8	.29 A. Land & Bldg.	1,054.00	1,094.80
Nelson, Robert L., Walter., &			
Everett G.			
Rear of 35 Plain St. Plan 75			
Lot 12-1	.42 A. Land & Mill	651.00	737.80
Nelson, Walborg E.			
67 Thayer St. Plan 74 Lot 9	.41 A. Land & Bldgs.	781.20	904.40
Ness, Herbert W. Jr. & Judith A.			
23 Woodland Rd. Plan 63			
Lot 15-3	.34 A. Land & Bldg.	899.00	928.20
New England Tel. & Tel. Co.			
230 Congress St., Boston			
Bedford St. Plan 58			
Lot 1-2A	.23 A. Land	62.00	214.20
Newell, Prince E.			
36 Vital Ave. Plan 67			
Lot 54-6	.27 A. Land & Bldg.	589.00	761.60

		Real Estate 1971	Real Estate 1972
Newman, Ronald B. & Jeanne			
13 Brewster Blvd. Plan 42			
Lot 6-31	.43 A. Land & Bldg.	992.00	952.00
Nickerson, Albert E. & Helen J.			
47 Plain St. Plan 75			
Lot 12-2, 12-4	1.76 A. Land & Bldg.	899.00	1,094.80
Nickerson, Frank R. & Jeanne A.			
182 Forest St. Plan 55			
Lot 4-8	.69 A. Land & Bldg.	1,147.00	1,071.00
Nickerson, Kenneth C. & Constance A.			
23 Vital Ave. Plan 67			
Lot 5	.45 A. Land & Bldgs.	830.80	1,047.20
Nickerson, William E. & Ruth K.			
21 Cross St. Plan 54			
Lot 1	.69 A. Land & Bldgs.	1,016.80	1,071.00
Nielson, Bernice V.			
132 Main St. Collinsville, Conn.			
61 Belmont St. Plan 75			
Lot 4, 4-2	1.03 A. Land & Bldg.	*	618.80
Noblin, John D.			
Raynham			
400 East St. Plan 73			
Lot 39-1	1.56 A. Land & Bldg. (inc.)	*	1,285.20
Nolan, John P. & Virginia A.			
61 Howard St. Plan 52			
Lot 5	1.39 A. Land & Bldg.	837.00	856.80
Noonan, John P.,			
Trustee Linden Trust			
45 Londen St. Brockton			
436 West St. Plan 5			
Lot 7-2	3.06 Land & Gar. (inc.)	*	904.40
Norcross, James R. & Gail P.			
20 Arch St. Plan 54			
Lot 1	.36 A. Land & Bldgs.	744.00	809.20
Nordgren, Ralph H. & Carl G.			
481 Spring St. Plan 45			
Lot 40, 40-5	6.20 A. Land & Bldg.	*	975.80
Nordgren, Ralph H. Jr. & Beverly J.			
194 Matfield St. Plan 63			
Lot 17	.91 A. Land & Bldgs.	589.00	618.80
Norris, Beatrice M.			
445 Spring St. Plan 45			
Lot 50-2, 50-4	.40 A. Land & Bldgs.	750.20	737.80
Norris, Eliza A.			
519 Spring St. Plan 28			
Lot 40-6	1.83 A. Land & Bldgs.	713.00	785.40
Norris, Joseph			
519 Spring St.			
Stony Rd. Plan 29 Lot 1	10.08 A. Land	31.00	47.60

		Real Estate 1971	Real Estate 1972
Norris, Richard E.			
51 North Main St. Plan 53			
Lot 33, 30-2	.37 A. Land & Bldgs.	837.00	928.20
North, Wilfred W. & Lucille C.			
67 Ash St. Plan 60 Lot 6-4	.56 A. Land & Bldgs.	589.00	761.60
Ash St. Plan 60			
Lot 15, 15-1	.43 A. Land	6.20	71.40
Noyes, George I. & Rena E.			
449 Spring St. Plan 45			
Lot 50-3	.17 A. Land & Bldgs.	682.00	690.20
Noyes, John W. & Fay P.			
267 Spring St. Plan 44			
Lot 17-8	.23 A. Land & Bldg.	775.00	880.60
Noyes, Lester H. & Barbara A.			
71 Progressive Ave. Plan 45			
Lot 50-7, 50-8, 50-5	.52 A. Land & Bldg.	961.00	1,094.80
Noyes, William W. & Mamie R.			
455 Spring St. Plan 45			
Lot 50-6	.31 A. Land & Bldgs.	564.20	595.00
Noyes, William W. Jr. & June L.			
376 Spring St. Plan 44			
Lot 46-2	.26 A. Land & Bldgs.	775.00	975.80
Nystrom, Theodore F.			
93 Crescent St. Plan 43			
Lot 21-1	.60 A. Land & Bldg.	868.00	952.00
Oakdale Packing Co., Inc.			
378 Pleasant St. E. Bridgewater			
off Belmont St. Plan 75			
Lot 11-1A	.28 A. Land	3.10	4.76
Oakhem, Robert A., Jr. & Carol			
408 Crescent St. Plan 31			
Lot 35	.25 A. Land & Bldgs.	775.00	880.60
O'Bannon, Walter H. & Irene			
24 Woodland Rd. Plan 63			
Lot 14-3	.23 A. Land & Bldg.	868.00	809.20
O'Brien, Arthur H. & Dorothy F.			
32 Plain St. Plan 75			
Lot 4-4	.45A. Land & Bldgs.	750.20	928.20
O'Brien, Charles A. & Helen L.			
60 Plain St. Plan 75			
Lot 5-1	.97 A. Land & Bldgs.	744.00	952.00
O'Brien, Daniel F. & Evelyn M.			
197 Copeland St. Plan 50			
Lot 4-11	.85 A. Land & Bldg.	868.00	999.60
O'Connor, Cornelius A.			
44 Walnut St. Plan 2 Lot 5	1.00 A. Land & Bldgs.	744.00	737.80
O'Connor, Joseph F. Jr. & Carol Ann			
102 Lincoln St. Plan 32			
Lot 8	5.85 A. Land & Bldg.	*	761.60

		Real Estate 1971	Real Estate 1972
Ohlson, Carl R. Jr. & Marjorie A.			
157 Spring St. Plan 51			
Lot 52-9	1.37 A. Land & Bldgs.	908.30	1,142.40
Ohlson, Lance & Joan M.			
34 Keenan St. Plan 59			
Lot 8-4	.53 A. Land & Bldg.	961.00	1,023.40
Ohlson, Richard B. & Cheryl			
297 Crescent St. Plan 30			
Lot 5-3	.76 A. Land & Bldg.	1,767.00	1,404.20
Ohlson, Sumner H. & Catherine M.			
116 Prospect St. Plan 42			
Lot 21	.37 A. Land & Bldg.	837.00	975.80
Ohman, Emil H. & Ethel S.			
5 Norman Ave. Plan 63			
Lot 18-17	.25 A. Land & Bldgs.	899.00	904.40
Okerstrom, Lars O.			
92 Prospect St. Plan 42			
Lot 17	.41 A. Land & Bldgs.	905.20	952.00
Olivieri, John K. & Barbara J.			
17 Hartshorn St. Plan 42			
Lot 6-61	.43 A. Land & Bldgs.	1,469.40	1,285.20
Olson, C. Kenneth & Barbara			
111 Prospect St. Plan 42			
Lot 1-2A	.85 A. Land & Bldg.	1,364.00	1,237.60
Olson, Lawrence E. & Marjorie E.			
431 North Elm St. Plan 50			
Lot 41-5	.59 A. Land & Bldgs.	700.60	880.60
Olson, Sigyn			
314 Matfield St. Plan 67			
Lot 64	.80 A. Land & Bldgs.	620.00	952.00
Olson, Walter R. & Eleanor J.			
15 Prospect St. Plan 42			
Lot 11	.74 A. Land & Bldgs.	954.80	1,094.80
Oman, Kenneth D. & Lillian A.			
131 Matfield St. Plan 63			
Lot 23	1.49 A. Land & Bldgs.	713.00	856.80
O'Neill, John J. & Kathleen			
111 Crescent St. Plan 44			
Lot 11-4	2.17 A. Land & Bldg.	961.00	880.60
O'Neill, Robert F. & Marcia E.			
22 Progressive Ave. Plan 46			
Lot 3-9	.43 A. Land & Bldg.	961.00	928.20
Onulak, Kathryn & June A.			
25 Belmont St. Plan 75			
Lot 7-1	2.09 A. Land & Bldgs.	620.00	809.20
Orlando, Albert J. & Geraldine A.			
130 Copeland St. Plan 50			
Lot 3-7	.41 A. Land & Bldg.	961.00	1,451.80
O'Rourke, Donald B.			
50 Progressive Ave. Plan 45			
Lot 5-8	.69 A. Land & Bldg.	992.00	999.60

		Real Estate 1971	Real Estate 1972
Ortenzi, Armand & Sylvia M.			
154 Pleasant St. E. Bridgewater			
246 Matfield St. Plan 67 Lot 52-1	.38 A. Land & Bldgs.	837.00	1,047.20
East St. Plan 72 Lot 16-1, 16-2	.88 A. Land	124.00	142.80
Osborne, Galen E. & Marie A.			
15 Thayer Ave.			
Cor. Matfield St. Plan 74			
Lot 83-1	.31 A. Land & Bldgs.	942.20	809.20
O'Shaughnessy, Thomas F. & Dorothy J.			
25 Hillside Ave. Plan 41			
Lot 4	.22 A. Land & Bldg.	589.00	904.40
O'Sullivan, Jeremiah & Marion E.			
28 Commonwealth Ave. Plan 52			
Lot 15-3	.28 A. Land & Bldg.	*	975.80
Oswell, Richard E. & Margaret S.			
160 Matfield St. Plan 63			
Lot 15 & 16	4.65 A. Land & Bldgs.	706.80	880.60
Oteri, John D. & Jeanette			
59 Thayer Ave. Plan 74			
Lot 7, 8, 10	.89 A. Land & Bldgs.	1,426.00	1,380.40
Ouderkirk, Merton H. & Barbara M.			
300 West Center St. Plan 41			
Lot 60, 20-1	36.20 A. Land & Bldgs.	2,852.00	2,856.00
South Elm St. Plan 41			
Lot 20-9	1.65 A. Land	62.00	9.52
73 Prospect St. Plan 42			
Lot 1-2, 1-3	3.80 A. Land	62.00	71.40
Prospect St. Plan 42			
Prospect St. Plan 42 Lot 3	.62 A. Land	62.00	14.28
North Elm St. Plan 42			
Lot 6-2B	5.10 A. Land	37.20	28.56
Owens, Mathew J. & Gladys M.			
205 Copeland St. Plan 50			
Lot 4-9	.59 A. Land & Bldgs.	868.00	975.80
Copeland St. Plan 50			
Lot 4-10	.20 A. Land	*	4.76
Owens, R. F. Co. Inc.			
12 Chandler Ave. Taunton			
East Center St. Plan 61 Lot 4	4.82 A. Land	62.00	23.80
63 East Center St. Plan 61			
Lot 1	58.17 A. Land & Bldgs.	12,555.00	9.662.80
Packard, Grace			
380 Spring St. Plan 44			
Lot 46-1	.26 A. Land & Bldg.	682.00	833.00
Packard, M. Frances			
381 Spring St. Plan 44			
Lot 47-2	.30 A. Land & Bldgs.	781.20	785.40
Packard, Richard K. & Ann C.			
471 Matfield St. Plan 74			
Lot 83	.45 A. Land & Bldgs.	1,023.00	1,190.00

		Real Estate 1971	Real Estate 1972
Packard, Ruby			
450 Walnut St. Plan 24			
Lot 51-2	.69 A. Land & Bldg.	930.00	880.60
Pagani, Arthur			
357 South Main St. Plan 59			
Lot 8	6.05 A. Land & Bldgs.	1,643.00	1,642.20
Pagani, Arthur & E. Lorraine			
30 Keenan St. Plan 59			
Lot 8-5	.46 A. Land & Bldg.	1,054.00	1,261.40
Keenan St. Plan 59 Lot 8-1	.50 A. Land	93.00	71.40
Pagani, Arthur C. & Nando A.,			
Trustees of Pagani Realty Trust			
30 Keenan St.			
Stony Rd. Plan 29 Lot 3	37.84 A. Land	434.00	809.20
Spring St. Plan 22 Lot 5	7.81 A. Land	18.60	166.60
Pagani Realty Trust			
4 South Main St. Plan 53			
Lot 5-1, 5-2, 5-3	1.35 A. Land & Shopping Center	8,835.00	7,616.00
Palmieri, Matthew E. & Marie A.			
544 North Elm St. Plan 49			
Lot 34-8	.21 A. Land & Bldgs.	762.60	833.00
Paquette, Ernest F. & Florence M.			
687 North Main St. Plan 64			
Lot 50-7	.52 A. Land & Bldgs.	880.40	928.20
Paquette, Robert L. & Carol J.			
268 Crescent St. Plan 30			
Lot 2-8	.71 A. Land & Dw. (inc.)	*	571.20
Parenteau, Henry J. & Florence L.			
356 North Elm St. Plan 44			
Lot 15-6	.36 A. Land & Bldgs.	750.20	761.60
Parker, Charles L. & Barbara E.			
253 Matfield St. Plan 67			
Lot 71-2, 71-3, 73-16	.64 A. Land & Bldgs.	799.80	904.40
Parker, Clare E. & Irene C.			
17 Walnut St. Plan 3			
Lot 7-2, 7-4	.26 A. Land & Bldgs.	837.00	856.80
Parker, Frank E. & Evelyn D.			
50 Union St. Plan 73			
Lot 5-1	.88 A. Land & Bldgs.	1,023.00	1,237.60
Parker, Frank E. & Evelyn D.			
& Bisbee, Fred B. & Ina E.			
142 East St.			
Union St. Plan 73 Lot 3	.74 A. Land	62.00	47.60
50 Union St. Plan 73 Lot 5	7.01 A. Land	186.00	147.56
Paschal, William J. & Ann T.			
279 Pleasant St. Plan 34			
Lot 65	2.81 A. Land & Bldg.	868.00	904.40

		Real Estate 1971	Real Estate 1972
Patterson, Ralph E. & Beverly A.			
86 Matfield St. Plan 63			
Lot 9, 8-1	.68 A. Land & Bldgs.	620.00	476.00
Paulson, Leslie J. &			
Warren, James L. & David L.			
10-12 Central Square Plan 53			
Lot 12-3	1.55 A. Land & Bldgs.	1,054.00	1,666.00
Payne, Robert L. & Asker, Wayne			
255 North Elm St. Plan 2			
Lot 4	.32 A. Land & Bldg.	*	1,023.40
Payne, Samuel D. & Joan M.			
59 Brooks Place Plan 49			
Lot 28	.21 A. Land & Bldgs.	688.20	761.60
Paynter, Alfred F. & Margaret E.			
389 East St. Plan 72			
Lot 22-2	.38 A. Land & Bldgs.	868.00	928.20
Pearson, M. Joel & Ellen E.			
4 Crescent St. Plan 43 Lot 12-5	.59 A. Land & Bldg.	868.00	952.00
Pederson, Ralph J. & Martha E.			
21 Goldie Rd. Plan 42 Lot 6-9	.43 A. Land & Bldg.	*	1,094.80
Pelletier, Roland F. & Lucille M.			
68 Lincoln St. Plan 32			
Lot 58-6	.52 A. Land & Bldg.	1,178.00	1,166.20
Penn Central Co.			
c/o Mr. Joseph Limerick, Tax Agent			
54 Meadow St. New Haven, Conn.	.06 A. Land	.31	.95
off East St. Plan 62 Lot 1-1	1.41 A. Land	6.20	7.14
off Matfield St. Plan 66			
Lot 31-1	.12 A. Land	1.55	.48
East St. Plan 67 Lot 1-1	.19 A. Land	1.24	1.19
East St. Plan 67 Lot 2-1	.37 A. Land	3.72	2.86
East St. Plan 67 Lot 13-1	.22 A. Land	3.10	2.38
East St. Plan 67 Lot 51-1	.53 A. Land	6.20	4.76
Matfield St. Plan 74			
Lot 78 (part of)	12.23 A. Land	86.80	64.26
off Matfield St. Plan 74			
Lot 78 (part of)	6.25 A. Land	31.00	928.20
Matfield St. Plan 74			
Lot 78 (part of)	.35 A. Land	24.80	2.38
off Thayer Ave. Plan 74			
Lot 11-1	.02 A. Land	.31	.24
Matfield St. Plan 75			
Lot 96 (part of)	.95 A. Land	18.60	4.76
Pensinger, Howard & Dorothy E.			
625 South Elm St. Plan 16			
Lot 64-1	.57 A. Land & Bldgs.	973.40	1,047.20
Perkins, Charles II			
96 Howard St. Plan 53			
Lot 79-5	.42 A. Land & Bldg.	837.00	1,023.40

		Real Estate 1971	Real Estate 1972
Perkins, David Lee & Ruth C.			
63 Sunset Ave. Plan 45			
Lot 22, 22-1	1.50 A. Land & Bldgs.	744.00	928.20
Perkins, Edgar E. & Freida G.			
16 Francis Ave. Plan 43 Lot 16	.24 A. Land & Bldgs.	589.00	666.40
Perkins, Freida G.			
16 Francis Ave. Plan 45 Lot 23	.42 A. Land	18.60	23.80
Perkins, James C. & Margaret A.			
113 Prospect St. Plan 42 Lot 1-1	.98 A. Land & Bldgs.	744.00	1,071.00
Perkins, Margaret A.			
210 North Elm St. Plan 43			
Lot 9-3	.25 A. Land & Bldgs.	806.00	809.20
Francis Ave. Plan 43 Lot 11	.25 A. Land	62.00	57.12
Perrotta, Lawrence A. & Dahlia E.			
213 Spring St. Plan 51			
Lot 52-11	.59 A. Land & Bldg.	*	999.60
Perry, Arthur A. & Joan M.			
539 North Elm St. Plan 49			
Lot 39-1	.23 A. Land & Bldgs.	837.00	952.00
Perry, Charles B. & Thelma M.			
21 Purchase St. Plan 63			
Lot 2-12	.24 Land & Bldgs.	992.00	1,094.80
Perry, David D. & Jean M.			
565 North Elm St. Plan 49			
Lot 38-7, 39-7	.53 A. Land & Bldgs.	682.00	785.40
Perry, Edward A. & Mary F.			
55 Forest St. Plan 54			
Lot 3-3	.57 A. Land & Bldgs.	1,484.20	1,570.80
Perry, Evelyn A.			
90 Ash St. Plan 60 Lot 5-2	1.44 A. Land & Bldg.	744.00	785.40
Perry, Francelina			
21 Bryant St. Plan 60 Lot 10	.68 A. Land & Bldgs.	744.00	833.00
Perry, George L. & Ruth A.			
108 Ash St. Plan 60 Lot 5-1	5.53 A. Land & Bldg.	713.00	880.60
Perry, Jesse J.			
416 Main St. Bridgewater			
640 East St. Plan 71 Lot 1	.85 A. Land & Bldgs.	589.00	928.20
Perry, John C. & Rose Ursula			
33 West St. Plan 31 Lot 30	.25 A. Land & Bldg.	682.00	642.60
Perry, Lester B. & Elsie M.			
38 South Elm St. Plan 41			
Lot 24-2, 24-1	.60 A. Land & Bldgs.	744.00	809.20
Perry, Quintino A.			
543 North Elm St. Plan 49			
Lot 39-2	.21 A. Land & Bldg.	930.00	952.00
Perry, Reginald L. & Pok Sun			
80 Crescent St. Plan 43			
Lot 23-1	.46 A. Land & Bldg.	*	1,047.20

		Real Estate 1971	Real Estate 1972
Perry, Robert D. & Rita I.			
78 Copeland St. Plan 49			
Lot 1-2	.32 A. Land & Bldgs.	775.00	833.00
Perry, Robert F. & Dorothy			
29 West St. Plan 31 Lot 31	.21 A. Land & Bldgs.	651.00	737.80
25 & 27 West St. Plan 31			
Lot 32	.28 A. Land & Bldg.	1,364.00	1,666.00
Perry, Ronald H. & Jeanne R.			
256 Matfield St. Plan 67			
Lot 53	.55 A. Land & Bldg.	*	975.80
Peters, Antone			
71 West St. Plan 31			
Lot 8-1C, 28-3	.40 A. Land & Bldg.	620.00	714.00
Peters, Herbert & Peters, Laura			
93 West St. Plan 31 Lot 27	.34 A. Land & Bldgs.	620.00	547.40
Peters, Manuel J. & Madeline L.			
77 West St. Plan 31			
Lot 28-2, 8-1B	.45 A. Land & Bldg.	806.00	809.20
Peters, Mary			
93 West St.			
off West St. Plan 31			
Lot 28-2	.47 A. Land	6.20	7.14
Peterson, Anna E.			
294 Matfield St. Plan 67			
Lot 57	.69 A. Land & Bldgs.	620.00	856.80
Peterson, Carl L. Jr. & Janet R.			
56 Progressive Ave. Plan 45			
Lot 5-6	.69 A. Land & Bldg.	992.00	999.60
Peterson, Ernest R. & Roberta E.			
171 North Elm St. Plan 43			
Lot 10-3, 10-4	1.06 A. Land & Bldg.	930.00	1,047.20
Peterson, John S.			
22 Roosevelt Ave. Plan 49			
Lot 3	.22 A. Land	43.40	47.60
Peterson, John S. & Louise L.			
22 Roosevelt Ave. Plan 49			
Lot 2	.31 A. Land & Bldgs.	837.00	785.40
Peterson, Mary			
382 Matfield St. Plan 75			
Lot 106 & 108-2	.50 A. Land & Bldgs.	713.00	928.20
Peterson, Wiktor W. M., Est. of			
63 Maple St. Plan 34 Lot 3	3.05 A. Land & Bldgs.	248.00	266.56
Maple St. Plan 35 Lot 70	62.10 A. Land & Bldgs.	341.00	690.20
Petrie, Robert J. & Mary E.			
432 W. Center St. Plan 32			
Lot 57	2.27 A. Land & Bldg.	930.00	975.80
Petroleum Facilities, Inc.			
c/o Chevron Oil Co.,			
Prop. Tax Dept.			
1200 State.,			

		Real Estate 1971	Real Estate 1972
Perth Amboy, N. J. 08861			
Cor. Copeland & No. Elm St.			
Plan 49 Lot 37	.66 A. Land & Bldgs.	2,480.00	2,189.60
Petronelli, Nicholas P. & Rita M.			
1029 Ash St. Brockton			
off Manley St. Plan 24 Lot 10-1	5.72 A. Land	62.00	119.00
Petronelli, Nicholas P. & Rita M.			
1029 Ash St., Brockton			
off Manley St. Plan 24 Lot 10-2	4.08 A. Land	62.00	85.68
446 Walnut St. Plan 24 Lot 51	18.31 A. Land	217.00	714.00
Petronelli, Nicholas & Guido J.			
1029 Ash St., Brockton			
off Walnut St. Plan 48 Lot 82, 73	8.16 A. Land	62.00	38.08
Petronelli, Ronald R. & Anne C.			
51 Belmont St. Plan 75 Lot 5	1.67 A. Land & Bldg.	899.00	999.60
Pettengill, Clara F. & Crone, Mary F.			
Perry Ave. Plan 49 Lot 38-2	.56 A. Land & Bldgs.	973.40	1,094.80
Petti, Sandra L.			
54 Grant St. Plan 49 Lot 1-1	.13 A. Land & Bldg.	713.00	666.40
Pettinelli, John D. & Nancy M.			
190 Forest St. Plan 55 Lot 4-10	.69 A. Land & Bldg.	1,147.00	1,094.80
Phalen, Robert F. & Rose M.			
149 South Main St. Plan 60 Lot 10-5	.36 A. Land & Bldg.	961.00	928.20
Phelan, Thomas J. Jr. & Carol M.			
130 Ash St. Plan 69 Lot 13-3	2.68 A. Land & Bldg.	1,178.00	1,285.20
Philippart, Caroline			
31 Charles St. Plan 41 Lot 2-1, 2-2	.40 A Land & Bldg.	1,302.00	1,451.80
Phillips, Alma C.			
402 West Center St. Plan 32 Lot 58	6.57 A. Land & Bldgs.	713.00	1,094.80
Piasecki, Charles J. & Mildred R.			
62 Grant St. Plan 49 Lot 2	.42 A. Land & Bldgs.	961.00	737.80
Pickering, Charles A. & Dorothy C.			
84 Columbus Ave. Plan 58 Lot 7-24	1.23 A. Land & Bldg.	2,480.00	1,999.20
648 W. Center St. Plan 17 Lot 27-1	.57 A. Land & Office	1,860.00	1,999.20
Pierce, Albert C. Jr. & Harriet J.			
116 Scotland St. Plan 34 Lot 5-1	.85 A. Land & Bldg.	961.00	999.60
Pierce, Leslie W. & Louise D.			
387 North Elm St. Plan 44 Lot 25, 26	.57 A. Land & Bldgs.	1,426.00	1,761.20
Piers, Alan J. & Mary F.			
124 Lincoln St. Plan 32 Lot 10-1	1.11 A. Land & Bldg.	868.00	1,023.40
Piers, John E.			
264 Matfield St. Plan 67 Lot 54	1.16 A. Land & Bldgs.	992.00	1,142.00
Piesco, Hamlet & Marjorie A.			
60 North Main St. Plan 53 Lot 25	.86 A. Land & Bldgs.	806.00	1,118.60
Pike, Carroll S. & Doris J.			
63 Grant St. Plan 50 Lot 5-1, 40-4	.58 A. Land & Bldg.	1,643.00	1,856.40
Pike, Carroll S. & Williams, Marion H.			
141 Copeland St. P			
Grant St. Plan 50 Lot 5	.74 A. Land	62.00	119.00

		Real Estate 1971	Real Estate 1972
Pike, Clement St.			
357 Matfield St. Plan 74			
Lot 89, 88-1, 88-2	.66 A. Land & Bldg.	930.00	1,071.00
Pike, H. Nelson & Leola			
36 Ellis Ave. Plan 41 Lot 10	.27 A. Land & Bldg.	992.00	1,071.00
Pike, Louise G.			
25 Laurel Drive, Holbrook			
199 Ash St. Plan 60 Lot 10	4.11 A. Land	310.00	285.60
Pilla, Alphonse & Ann			
283 South Main St. Plan 59			
Lot 7-12, 7-13	.78 A. Land & Bldg.	992.00	999.60
Pinel, Roland H., Jr.			
Boathouse Drive, Wareham			
South St. Plan 56 Lot 14	6.75 A. Land	*	33.32
Pingree, Edward M.			
420 Spring St. Plan 45 Lot 48-3	.89 A. Land	93.00	119.00
Pingree, Mikel & Frances			
438 Spring St. Plan 45 Lot 48	4.39 A. Land & Bldgs.	620.00	690.20
Piona, Albert M. & Carol T.			
36 Norfolk Place, Sharon			
West St. Plan 6 Lot 89-1	3.25 A. Land	62.00	142.80
Piscitelli, Vincenza L.			
477 Crescent St. Brockton			
South Main St. Plan 58 Lot 5	5.51 A. Land & Store	3,100.00	2,618.00
Piscitelli, Dominico, Est. of			
477 Crescent St., Brockton			
698 North Main St. Plan 50			
Lot 4-5	2.63 A. Land & Cafe	744.00	1,190.00
Pistone, John M. & Agnes M.			
547 North Elm St. Plan 49			
Lot 39-3, 39-4	.58 A. Land & Bldgs.	837.00	856.80
Pitta, Edward & Laura			
18 Progressive Ave. Plan 46 Lot 3-4	.35 A. Land & Bldg.	868.00	856.80
Piver, Edwin B.			
84 Copeland St. Plan 49 Lot 1-3A	.45 A. Land	12.40	19.04
Copeland St. Plan 49 Lot 4-4B	.85 A. Land	6.20	119.00
Copeland St. Plan 49 Lot 4, 4-3	11.91 A. Land	155.00	166.60
Piver, Lucy A.			
103 Copeland St. Plan 49 Lot 13	.12 A. Land	6.20	4.76
Brooks Place Plan 49 Lot 29	.21 A. Land & Bldg.	*	856.80
Piver, Manuel B.			
173 Copeland St.			
Copeland St. Plan 50 Lot 4-4	.36 A. Land	6.20	7.14
Copeland St. Plan 50 Lot 4-5	.76 A. Land	62.00	119.00
Piver, Manuel B. & Hilda			
173 Copeland St. Plan 50 Lot 4-3	.31 A. Land & Bldgs.	682.00	856.80
Piver, Roy H. & Mary R.			
76 Copeland St. Plan 49 Lot 1-1	.33 A. Land & Bldg.	837.00	1,118.60
Pizzanello, Eugene A. & Barbara C.			
54 Progressive Ave. Plan 45 Lot 5-7	.69 A. Land & Bldg.	1,004.40	1,023.40

		Real Estate 1971	Real Estate 1972
Plotner, Clarence O. & Elizabeth			
55 Woodland Rd. Plan 63 Lot 29-2	.34 A. Land & Bldg.	186.00	21.4.20
Pocius, Bronis & Mary			
457 East St. Plan 72 Lot 24	3.49 A. Land & Bldg.	682.00	761.60
Podolsky, Henry & Dorothy E.			
18 Brewster Rd. Plan 42 Lot 6-47	.43 A. Land & Bldg.	1,178.00	1,047.20
Pomeroy, John E.			
54 Bedford St. Plan 59 Lot 7-7, 7-9	.63 A. Land & Bldg.	961.00	856.80
Pomeroy, Joseph L. & Rena P.			
25 Oliver St. Plan 63 Lot 4-15	.19 A. Land & Bldgs.	998.20	1,047.20
Ponte, John B. & Alice M.			
5 Arch St. Plan 54 Lot 6	.47 A. Land & Bldgs.	899.00	833.00
Poole, Francis E. & Frances G.			
183 Brooks Place Plan 46 Lot 6-1	.71 A. Land & Bldg.	496.00	833.00
Pope, Bessie M.			
252 North Elm St. Plan 43 Lot 9-11	.10 A. Land & Bldg.	403.00	357.00
Pope, Sanford E. & Rose A.			
294 Summer St. Brockton			
Manley St. Plan 4 Lot 27, 31-1	4.47 A. Land	93.00	95.20
Pope, William D. & Judith A.			
43 Crescent St. Plan 44 Lot 11-6	1.45 A. Land & Bldg.	*	1,071.00
Porfido, Thomas R. & Marjorie A.			
9 Keenan St. Plan 58 Lot 3-1	.54 A. Land & Bldg.	1,426.00	1,285.20
Porter, Donald W. & Gertrude H.			
396 W. Center St. Plan 32 Lot 58-1	.25 A Land & Bldgs.	620.00	880.60
Porter, Mary J.			
55 Maolis Ave. Plan 51 Lot 8-1	.34 A. Land & Bldgs.	756.40	856.80
Poudrier, Richard W. & Sharon R.			
125 Bedford St. Plan 58 Lot 1-12, 1-17	1.52 A. Land & Bldg.	1,302.00	1,190.00
Powell, Robert J. & Iris J.			
343 W. Center St. Plan 42 Lot 4	.34 A. Land & Bldg.	868.00	999.60
Powers, John E. & Bernice I.			
28 Oliver St. Plan 63 Lot 4-11	.27A. Land & Bldgs.	874.20	737.80
Powers, Robert A. & Gail J.			
291 W. Center St. Plan 42 Lot 15	.51 A. Land & Bldg.	713.00	856.80
Pratt, C. Bruce & Marilyn C.			
351 North Elm St. Plan 44 Lot 18	.41 A. Land & Bldgs.	992.00	975.80
Pratt, Carlton D. & Marilyn A.			
148 Bedford St. Plan 58 Lot 1-3	.69 A. Land & Bldg.	1,240.00	1,309.00
Pratt, E. Thirston & Gail R.			
75 Forest St. Plan 54 Lot 3-1	.45 A. Land & Bldgs.	1,116.00	1,071.00
Pratt, George F.			
32 Prospect St. Plan 42 Lot 8	1.00 A. Land & Bldgs.	961.00	1,094.80
North Elm & W. Center Plan 42 Lot 8	4.61 A. Land & Billboards	496.00	476.00
Pratt, Ralph A. & Nancy E.			
332 Matfield St. Plan 67 Lot 67 & 68	.90 A. Land & Bldgs.	837.00	952.00
Pratt, Richard C.			
152 Walnut St. Plan 2 Lot 18	.47 A. Land & Bldg.	713.00	737.80
Pratt, Eula C. & Maida R.			
5 Willow St. Plan 62 Lot 44-2	2.20 A. Land & Bldgs.	868.00	1,071.00

		Real Estate 1971	Real Estate 1972
Preston, John F. & Carmella M.			
737 W. Center St. Plan 7 Lot 12-1, 12-5	.32 A. Land & Bldgs.	961.00	928.20
Prime, Charles B. & Elizabeth A.			
20 Commonwealth Ave. Plan 52 Lot 19	.21 A. Land & Bldgs.	744.00	737.80
Prime, Muriel R.			
39 Brooks Place Plan 49 Lot 24	.24 A. Land & Bldgs.	762.60	904.40
Propas, Frederick & Julia			
134 Brooks Place			
Roosevelt Ave. Plan 49 Lot 12, 13, 14	.59 A. Land	*	71.40
Highland Ave. Plan 45 Lot 5	5.52 A. Land	124.00	119.00
21 Timothy Drive Plan 45 Lot 5-14	.73 A. Land	124.00	142.80
Roosevelt Ave. Plan 49 Lot 19	5.00 A. Land	*	476.00
Roosevelt Ave. Plan 49 Lot 15 & 16	.39 A. Land	*	33.32
Propas, Frederick			
134 Brooks Place Plan 46 Lot 3-11	.86 A. Land & Bldg.	1,550.00	1,666.00
Brooks Place Plan 46 Lot 3	17.40 A. Land	310.00	404.60
Propas, Frederick & Silva, Manuel F.			
W. Bridgewater			
off Copeland St. Plan 50 Lot 10	5.71 A. Land	*	28.56
Prosper, Richard A. & R. Elaine			
36 Shaw Rd., Brockton			
172 Crescent St. Plan 30 Lot 2-7, 2-7A	5.65 A. Land	*	523.60
Pross, William H. & Agnes R.			
316 North Elm St. Plan 44 Lot 25-1	1.63 A. Land & Bldgs.	595.20	595.00
Puffer, Irving W. & Susan J.			
500 Spring St. Plan 45			
Lot 49-3, 49-6, 49-7	.78 A. Land & Bldgs.	886.60	856.80
Pulsinelli, Robert B. & Pearl M.			
749 North Main St. Plan 65 Lot 50-1B	.46 A. Land	93.00	85.68
Purcell, John C. Jr. & Arlene G.			
39 Bedford St. Plan 59 Lot 3 & 4	4.42 A. Land & Bldg.	713.00	714.00
Purdy, Grace M.			
121 E. Center St. Plan 61 Lot 2, 3	2.89 A. Land & Bldgs.	744.00	904.40
Purpura, James F. & Eleanor M.			
76 Lincoln St. Plan 32 Lot 58-7	.43 A. Land & Bldg.	1,147.00	1,261.40
Quadros, Manuel A.			
55 Progressive Ave. Plan 45 Lot 1	4.12 A. Land & Bldgs.	310.00	371.28
off Progressive Ave. Plan 46 Lot 1-3	2.24 A. Land	12.40	9.52
Query, Alberta T.			
25 Ash St. Plan 61 Lot 1	.22 A. Land & Bldg.	899.00	856.80
Raleigh, Harry D. & Marilyn A.			
448 W. Center St. Plan 32 Lot 54, 55	.48 A. Land & Bldgs.	868.00	928.20
Raleigh, John S. & Alma H.			
57 Francis Ave. Plan 43			
Lot 1, 1-1, 2-2, 2-3, 2-4	5.17 A. Land & Bldgs.	899.00	856.80
Ransenberg, Friedel F. & Hedi			
49 Walnut St. Plan 3 Lot 12	5.03 A. Land & Bldgs.	1,612.00	1,475.60
Ransitt, Virginia L.			
31 Woodland Rd. Plan 63 Lot 30-1	.82 A. Land & Bldg.	558.00	618.80

		Real Estate 1971	Real Estate 1972
Ratcliffe, Alan L.			
Hillcrest Rd. E. Bridgewater			
N. Elm St. –part of R.R. Bed			
Plan 42 Lot 6-2AA	1.52 A. Land	24.80	38.08
Ray, Kenneth B.			
Eastondale			
Turnpike St. Plan 2 Lot 16-1	9.57 A. Land & Bldgs.	260.40	357.00
Raymond, Milton J. & Edith			
34 Norman Ave. Plan 63 Lot 18-9	.45 A. Land & Bldg.	1,116.00	1,094.80
Read, Gladys E.			
156 South Main St. Plan 60 Lot 1	.39 A. Land & Bldgs.	744.00	785.40
Read, Samuel A. Jr. & Joan A.			
67 Plain St. Plan 75 Lot 10-2	.35 A. Land & Bldg.	899.00	1,023.40
Reckard, Hiram L. & Mildred W.			
Copeland St. Plan 50 Lot 8, 8-1, 8-10	14.71 A. Land	186.00	190.40
186 Copeland St. Plan 50			
Lot 3-3, 3-5	1.58 A. Land & Bldgs.	1,023.00	1,094.80
Redmann, Dorothy F. & Helen C.			
231 River St. Plan 54 Lot 6	1.36 A. Land	124.00	28.56
Redmann, Robert H.			
c/o Dorothy Williams			
231 River St. P			
North Main St. Plan 64 Lot 56	5.96 A. Land	24.80	23.80
Matfield St. Plan 66 Lot 41	7.58 A. Land	37.20	33.32
Reed, Jean J.			
Samuel Ave., Brockton			
Samuel Ave. Plan 47 Lot 60-1	.24 A. Land	18.60	14.28
Reed, Richard C.			
124 Samuel Ave. Brockton			
132 Samuel Ave. Plan 47 Lot 60-2	2.49 A. Land	930.00	714.00
Reed, Stanley C. & Helen P.			
325 W. Center St. Plan 42 Lot 7	.39 A. Land & Bldg.	930.00	1,047.20
Reed, Virginia K.			
145 Spring St. Plan 52 Lot 52-1	2.10 A. Land & Bldgs.	868.00	1,071.00
Regional Realty Trust,			
Russell W. Lane, Trustee			
710 Adams St. North Abington			
37 Thayer Ave. Plan 74 Lot 5, 86	10.33 A. Land & Bldg.	806.00	1,523.20
Reid, Lillian M. & Anne P.			
504 Manley St. Plan 2 Lot 5-1, 5-2	8.64 A. Land & Bldg.	620.00	856.80
Resmini, Geraldine & Pratti, Dorothy R.			
Bridgewater			
off Ash St. Plan 71 Lot 17	2.77 A. Land	18.60	14.28
Reynolds, George I. & Marion H.			
3 Crescent St. Plan 44 Lot 26-7	1.71 A. Land & Bldgs.	1,450.80	1,332.80
Reynolds, Robert W. & Beverly			
96 Crescent St. Plan 43 Lot 22	.46 A. Land & Bldg.	868.00	999.60
Reynolds, Thomas L. & James P.			
& Roscoe, Dorothy E.			
600 Summer St., E. Bridgewater			
26 Plain St. Plan 75 Lot 4-3	.41 A. Land & Bldgs.	496.00	809.20

		Real Estate 1971	Real Estate 1972
Rezendes, Joseph & Josephine P.			
16 Keenan St. Plan 58 Lot 4-2	.86 A. Land & Bldgs.	880.40	737.80
Rhodes, Harry M.			
121 Ash St. Plan 60 Lot 6-6, 6-6A	.79 A. Land & Bldg.	744.00	714.00
Rice, Edna L.			
c/o Burke, Edna L.			
22 Norman Ave. Plan 63 Lot 18-6	.38 A. Land & Bldg.	899.00	928.20
Richard, Vera			
260 Matfield St. Plan 67 Lot 54-1	.31 A. Land & Bldgs.	868.00	904.40
Richards, Albert F.			
29 Belmont St. E. Bridgewater			
48 W. Center St. Plan 53 Lot 84-2	3.07 A. Land	434.00	333.20
So. Elm St. Plan 33 Lot 12, & 5, 5-1, 5-2, 5-3, 5-4, 5-5	25.11 A. Land	620.00	571.20
Corner Plain & Belmont St. Plan 75 Lot 1	.08 A. Land	12.40	33.32
Richardson, George E. & Alice B.			
487 East St. Plan 72 Lot 16-3	4.53 A. Land & Bldgs.	868.00	1,023.40
Richardson, Harry G. & Ellen R.			
320 Walnut St. Plan 23 Lot 25-1	.70 A. Land & Bldgs.	899.00	880.60
Richardson, John D. & Gail Anne			
91 South Elm St. Plan 41 Lot 20-10, 20-11	5.38 A. Land & Bldg.	992.00	1,356.60
Richardson, Virginia D.			
223 North Elm St. Plan 43 Lot 11-6	1.27 A. Land & Trailer	496.00	547.40
Ricker, Frederick E. & Una E.			
52 Walnut St. Plan 2 Lot 20	1.03 A. Land & Bldgs.	930.00	1,047.20
Rickert, Marie C.			
51 Beacon St. Plan 31 Lot 5, 4-3	.62 A. Land & Bldgs.	396.80	404.60
Riordan, Michael O.			
21 Merritt St. Plan 45 Lot 4, 11, 12	2.44 A. Land & Bldg.	1,116.00	952.00
Ripley, Elena R. & Louise H.			
495 E. Center St. Plan 73 Lot 19	1.70 A. Land & Bldgs.	2,046.00	1,594.60
Ripley Henrietta H.			
200 South St. Plan 55 Lot 7	1.03 A. Land & Bldg.	651.00	904.40
Ritchie, Lois M.			
12 Aldrich Rd. Plan 58 Lot 1-5	.69 A. Land & Bldg.	1,240.00	1,380.40
Rix, Arthur E. & Patricia			
93 East St. Plan 67 Lot 20-1, 20-5	.62 A. Land & Bldg.	930.00	928.20
Rizel, Richard & Theresa			
25 Prospect St. Plan 42 Lot 5-3, 5-4	1.21 A. land & Bldg.	930.00	1,047.20
Robbins, Joel C. & Sharon S.			
20 Cyr St. Plan 67 Lot 3	.36 A. Land & Bldg.	*	1,118.60
Robert, Theodore & Isabelle			
290 South St. Plan 57 Lot 17-1	.43 A. Land & Bldg.	930.00	1,047.20
Roberts, Huey P. & Ira V.			
205 Spring St. Plan 51 Lot 52-13	.53 A. Land & Bldg.	1,116.00	1,118.60
Robery, Russell P. & Florence M.			
123 North Elm St. Plan 42, 43 Lot 4, 5, 10-2	26.02 Land & Bldgs.	1,612.00	2,165.80

		Real Estate 1971	Real Estate 1972
Roche, William H. & Annie L.			
Turnpike St. Plan 2 Lot 4	.04 A. Land	6.20	4.76
Rodriques, Loretta B.			
14 Washington St. Westport			
487 W. Center St. Plan 31 Lot 47	.16 A. Land & Bldg.	558.00	856.80
Roffinoli, Rino J. & Helen V.			
462 Matfield St. Plan 75 Lot 104-3	.23 A. Land & Bldg.	713.00	809.20
Rogers, Lillian W.			
77 Plain St. Plan 75 Lot 9	.22 A. Land & Bldg.	558.00	785.40
Rohnstrom, Alfred E.			
278 Pleasant St. Plan 15 Lot 53-3	3.45 A. Land & Bldg.	1,519.00	1,071.00
Rohnstrom, Clifford T. & Nina M.			
266 Pleasant St. Plan 15 Lot 53-1A	3.54 A. Land	155.00	190.40
Rolfe, Frank C. & Joan M.			
153 Bryant St. Plan 54 Lot 1-3, 2	.45 A. Land & Bldgs.	930.00	904.40
Rear of 34 South St. Plan 54 Lot 1-6	.53 A. Land	62.00	71.40
Rolfe, William C. & Jeannette M.			
77 Belmont St. Plan 75 Lot 3-1	.43 A. Land & Bldg.	1,147.00	1,190.00
Roman Catholic Archbishop of Boston			
103 North Main St.			
107 North Main St. Plan 62 Lot 38	1.63 A. Land & Bldgs.	1,624.40	1,523.20
115 North Main St. Plan 62 Lot 39	2.00 A. Land & Bldgs.	899.00	904.40
Roscoe, Norman & Jeanne C.			
80 Columbus Ave. Plan 58 Lot 7-25	1.09 A. Land & Bldg.	1,736.00	1,737.40
Rosnell, Charles J. & Chester, Irma F.			
21 Hillside Ave. Plan 41 Lot 3	.27 A. Land & Bldgs.	669.60	880.60
Ross, Colin & Ruth M.			
445 W. Center St. Plan 31 Lot 52	.59 A. Land & Bldg.	651.00	761.60
Ross, Gordon K.			
37 Francis Ave. Plan 43 Lot 4	1.75 A. Land & Bldgs.	725.40	975.80
Francis Ave. Plan 43 Lot 5 & 6	.38 A. Land & Gar.	155.00	142.80
Ross, Robert E.			
163 Forest St. Plan 40 Lot 4-1	.76 A. Land	124.00	190.40
Rossi, Chester J. & Rose K.			
63 Pine Crest Rd. Plan 63 Lot 4-24	.73A. Land & Bldg.	930.00	1,047.20
Rossi, Susie J.			
230 Copeland St. Plan 50 Lot 8-8	.97 A. Land & Bldgs.	502.20	666.40
Rothenhafer, Henry G. & Alice F.			
150 Brooks Place Plan 46 Lot 4-4	.84 A. Land & Bldg.	1,054.00	975.80
Roulstone, Thomas R. & Barbara Marie			
17 Spring St. Plan 52 Lot 67	.52 A. Land & Bldgs.	775.00	809.20
Rounds, Walter M. & Marjorie J.			
27 Charles T. Plan 41 Lot 2-3	.54 A. Land & Bldgs.	930.00	1,047.20
Rowe, George W. & Edna A.			
10 Progressive Ave. Plan 46 Lot 4	.32 A. Land & Bldg.	868.00	999.60
Rubeski, Russell J. & Marine F.			
153 Turnpike St. Plan 2 Lot 16-3	.44 A. Land & Bldg.	899.00	1,047.20
Rubeski, Sophie E.			
17 West St. Plan 31 Lot 33	.37 A. Land & Bldg.	713.00	975.80
Ruprecht, Edward J. & Paula H.			
441 E. Center St. Plan 73 Lot 23-2	1.74 A. Land & Bldgs.	744.00	809.20

		Real Estate 1971	Real Estate 1972
Ryan, Lawrence H. Jr. & Ruthann			
22 Aldrich Rd. Plan 58 Lot 1-10	.70 A. Land & Bldg.	*	1,499.40
Ryan, Margaret N.			
39 Maolis Ave. Plan 51 Lot 3-1	.24 A. Land & Bldg.	744.00	737.80
Ryan, William & Mrytle A.			
14 Sinnott St. Plan 49 Lot 9	.68 A. Land & Bldgs.	899.00	880.60
Cor. N. Elm & Sinnott St. Plan 49 Lots 34-16	.21 A. Land	62.00	47.60
Ryder, George F., Est. of c/o Ralph Ryder 419 Fourth St. Gulf to Bay Trailer Park Clearwater, Florida Matfield St. Plan 66 Lot 48	1.93 A. Land	6.20	9.52
Ryder, Marguerite S.			
15 Charles St. Plan 41 Lot 2	.87 A. Land & Bldgs.	713.00	737.80
Salhaney, Joseph A. & Dorothea			
63 Arrowhead Drive Yarmouth			
216 North Elm St. Plan 43 Lot 9-4	.25 A. Land 7 Bldgs.	806.00	1,047.20
Saline, Ronald A. & Helen R.			
34 Matfield St. Plan 63 Lot 2-14, 2-1	.49 A. Land & Bldgs.	961.00	1,047.20
Salvador, Frank M.			
c/o Raymond Silva 11 Arch St.			
7 Progressive Ave.	.29 A. Land & Bldgs.	620.00	476.00
Progressive Ave. Plan 46 Lot 2	5.08 A. Land	24.80	23.80
1 Progressive Ave. Plan 46 Lot 5-5	.70 A. Land & Bldgs.	179.80	133.28
Brooks Place Plan 46 Lot 5-8	1.92 A. Land	62.00	71.40
Spring St. Plan 27 Lot 30	8.70 A. Land	49.60	38.08
Salvador, John M. & Angelina M.			
11 Progressive Ave. Plan 46 Lot 5-2	.32 A. Land & Bldgs.	449.50	523.60
Salvador, Paul J. & Lynne F. Bridgewater			
404 East St. Plan 72 Lot 39-2	1.46 A. Land	*	261.80
Salvador, Walter W. & Esther M.			
246 South St. Plan 58 Lot 1-2	.47 A. Land	1,023.00	1,094.80
Samoset Rod & Gun Club Inc.			
60 Stony Rd. Plan 44 Lot 10	4.58 A. Land	31.00	23.80
Sampson, George C. & Louise M.			
90 Lincoln St. Plan 32 Lot 58-8	.50 A. Land & Bldg.	1,116.00	1,237.60
Sanborn, Frank			
155 Howard St. Plan 53 Lot 76-1, 76-2	.43 A. Land & Bldg.	1,147.00	1,094.80
Sandrock, Doris V.			
121 Prospect St. Plan 42 Lot 1-5	.74 A. Land & Bldg.	1,240.00	1,261.40
Sanford, Clyde D. & Elsie T.			
47 Prospect St. Plan 42 Lot 5-1	1.04 A. Land & Bldg.	899.00	1,047.20
San Soucie, Oliver P. & Joanne F.			
70 Prospect St. Plan 42 Lot 14, 14-1	.45 A. Land & Bldg.	1,178.00	1,094.80

		Real Estate 1971	Real Estate 1972
Santos, John A. & Merces M.			
284 Crescent St. Plan 30 Lot 2-2	.44 A. Land & Bldg.	930.00	1,071.00
Sargent, George S. & Rose A.			
645 W. Chestnut St. Brockton			
175 Brooks Place Plan 46 Lot 7-1	.71 A. Land & Bldg.	*	904.40
Satkevich, William M. Jr. & Roberta M.			
26 Brewster Blvd. Plan 42 Lot 6-49	.43 A. Land & Bldg.	*	1,213.80
Satucket Athletic Ass'n.			
c/o Herbert E. Smith			
38 Leland St. E. Bridgewater			
Walnut St. Plan 48 Lot 88, 89, 90, 91-1	51.63 A. Land	403.00	309.40
Savage, Helen E. & Sawyer, Harry J.			
170 North Elm St.			
Stoney Rd. Plan 44 Lot 9	4.60 A. Land	62.00	23.80
Savage, Richard A. & Rita			
18 Ellis Ave. Plan 41 Lot 14	.22 A. Land & Bldgs.	744.00	928.20
Savicki, Adolph J. & Alice			
2A Plain St. Plan 75 Lot 8-14	.41 A. Land & Bldg.	868.00	975.80
Savino, Rocky A.			
34 South St. Plan 54 Lot 1	1.11 A. Land & Bldgs.	1,798.00	1,428.00
Sawyer, Harry J. & Edna B.			
170 No. Elm St. Plan 43 Lot 7-3	1.05 A. Land & Bldgs.	744.00	952.00
Sawyer, Harry J. Jr. & Jeanne M.			
254 South St. Plan 58 Lot 1-4	.48 A. Land & Bldg.	744.00	1,237.60
Sawyer, Herbert S. Jr. & Jeanette B.			
480 W. Center St. Plan 17 Lot 1-2	.86 A. Land & Bldg.	930.00	952.00
Sawyer, Ronald B. & Carole J.			
88 Crescent St. Plan 43 Lot 22-1	.75 A. Land & Bldg.	*	666.40
Schill, Carl E. & Emily			
448 Matfield St. Plan 75 Lot 104-1	.37 A. Land & Bldg.	589.00	809.20
Schmitz, Norma D.			
166 Ash St. Plan 69 Lot 12-1	5.00 A. Land & Bldgs.	589.00	952.00
Schwartz, Douglas L. & Eva Hildred			
7 Shagbark Rd Plan 53 Lot 1-2A	.33 A Land & Bldg.	1,023.00	1,047.20
Scienzo, Richard F. & Lillian A.			
685 North Main St. Plan 64 Lot 50-3B	.52 A. Land & Bldg.	874.20	1,047.20
Scovell, PPaul H.			
74 Matfield St. Plan 63 Lot 4-1, 2	2.63 A. Land & Bldgs.	502.20	571.20
Scranton, Harvey A.			
54 Prospect St. Plan 42 Lot 9, 25	1.09 A. Land & Bldgs.	1,147.00	1,237.60
Scudder, Herbert F. & Doris A.			
18 East St. Plan 67 Lot 73-23	.61 A. Land & Bldg.	930.00	999.60
Seablom, David & Hilda S.			
6 Norman Ave. Plan 63 Lot 18-24	.25 A. Land & Bldgs.	992.00	904.40
Seablom, Donald H. & Judith A.			
131 South St. Plan 55 Lot 12-4, 12-5	.88 A. Land & Bldg.	1,054.00	1,166.20
South St. Plan 55 Lot 12-2	2.48 A. Land	62.00	47.60
Seablom, Donald & Noella M.			
57 South Elm St. Plan 41 Lot 20-3	.32 A. Land & Bldg.	899.00	1,023.40
Seablom, Dorothy E.			
29 Spring St. Plan 52 Lot 55	1.40 A. Land & Bldgs.	1,209.00	1,118.60

		Real Estate 1971	Real Estate 1972
Seager, Donald E. & Mary			
61 Plain St. Plan 75 Lot 4-1	.84 A. Land & Bldgs.	899.00	1,047.20
Sears, Lloyd Ashton & Mary O.			
40 Maolis Ave. Plan 50 Lot 50-1	.72 A. Land & Bldg.	1,054.00	1,213.80
Sears, Lloyd W. & Evangeline L.			
30 Maolis Ave. Plan 50 Lot 2, 4, 50	.61 A. Land & Bldgs.	1,085.00	1,428.00
Security Federal Savings & Loan Assoc. Brockton			
32 Sinnott St. Plan 49 Lot 13, 14	1.07 A. Land & Bldg.	*	785.40
Sederberg, Warren & Edna			
1 Stony Rd. Plan 45 Lot 49-7	.20 A. Land & Bldgs.	868.00	928.20
Selila, Joseph A. & Marion H.			
11 Hartshorn St. Plan 42 Lot 6-60	.43 A. Land & Bldg.	1,457.00	1,356.60
Semeter, Leon T. Sr. & Anastasia			
26 Emerson Ave. Plan 60 Lot 7, 8	.50 A. Land & Bldg.	899.00	809.20
Sera, Anthony J. & Catherine			
30 Cross St. Plan 55 Lot 4-4	.69 A. Land & Bldg.	1,147.00	1,047.20
Setterlund, Charles E. & Dorothy H.			
138 North Elm St. Plan 43 Lot 7	.50 A. Land & Bldg.	620.00	833.00
Sevruk, Helen F.			
122 Lincoln St. Plan 32 Lot 9, 8-1	6.31 A. Land & Bldgs.	527.00	666.40
Seyfert, Max G. & Ethel M.			
61 Ash St. Plan 60 Lot 6-2, 6-3, 13, 14	1.28 A. Land & Bldgs.	576.60	714.00
Sharp, Roy E. & Priscilla S.			
19 High St. Plan 31 Lot 8	.41 A. Land & Bldg.	620.00	785.40
Shave, Warren S. & Edna L.			
50 Pleasant St. Plan 17 Lot 9-3	.46 A. Land & Bldg.	1,023.00	1,071.00
Shaw, Carleton W. & Kathleen B.			
69 Union St. Plan 73 Lot 1-2	.69 A. Land & Bldg.	1,054.00	1,309.00
Shaw, Frederick V. Jr. & Judith A.			
187 Matfield St. Plan 63 Lot 20-2, 20-5	.56 A. Land & Bldgs.	781.20	737.80
Shaw, Marjorie I.			
420 North Elm St. Plan 45 Lot 30, 30-1A, 30-2	1.95 A. Land & Bldgs.	905.20	1,190.00
Shaw, Marjorie I.			
420 North Elm St.			
23 Walnut St. Plan 3 Lot 7	.37 A. Land & Bldg.	*	904.40
Sheedy, Paul J. & Joan F.			
408 Spring St. Plan 45 Lot 63	.55 A. Land & Bldgs.	837.00	833.00
Sheehan, David S. & Willa Anne			
361 Spring St. Plan 44 Lot 19	.23 A. Land & Bldgs.	837.00	809.20
Shell Oil Co.			
510 W. Center St. Plan 17 Lot 35, 36	1.20 A. Land & Gar.	4,464.00	4,046.00
Shemeta, Joseph E. & Alice E.			
15 Commonwealth Ave. Plan 52 Lot 10	3.96 A. Land & Bldgs.	452.60	595.00
Shepard, Lester J. & Alice M.			
21 Vital Ave. Plan 67 Lot 4-1, 5-1, 5-2	.45 A. Land & Bldgs.	508.40	690.20

		Real Estate 1971	Real Estate 1972
Sher, Harry, Trustee			
Martin Acceptance Trust			
341 Park Square Bldg. Boston			
362 Manley St. Plan 3 Lot 23	10.00 A. Land & Bldgs.	1,550.00	1,856.40
Sherman, Harold E. & Eleanor E.			
586 Manley St. Plan 24 Lot 10	20.74 A. Land & Bldg.	868.00	1,071.00
Shurtleff, Jason W. & Marjorie			
53 South Elm St. Plan 41 Lot 20-4	.33 A. Land & Bldg.	930.00	1,023.40
Sidlauskas, Gediminas J. & Gertrude D.			
417 Matfield St. Plan 74 Lot 87	1.68 A. Land & Bldgs.	781.20	952.00
Sigren, Fred S. & Catherine			
75 East St. Plan 67 Lot 20-6	1.53 A. Land & Bldg.	899.00	1,023.40
Sigren, Hjalmar			
223 Matfield St. Plan 63 Lot 20	12.15 A. Land & Bldgs.	1,302.00	1,261.40
East St. Plan 68 Lot 15	14.59 A. Land	31.00	66.64
Sigren, Robert A. & Sonja E.			
195 Matfield St. Plan 63 Lot 20-3	.62 A. Land & Bldg.	961.00	1,142.40
Sillars, John Bradley & Joan Patricia			
91 Pleasant S. Plan 8 Lot 3-1A	.32 A. Land & Bldg.	868.00	880.60
Silva, Oscar M. & Joseph J.			
97 Crescent St. Plan 44			
Lot 11-8, 11-5	19.16 A. Land & Bldgs.	465.00	299.88
Silva, Oscar M. & Barbara L.			
295 Walnut St. Stoughton			
79 Crescent St. Plan 44 Lot 11-7	.59 A. Land	93.00	95.20
Silva, Raymond L. & Emily R.			
11 Arch St. Plan 54 Lot 6-1	.73 A. Land & Bldgs.	775.00	833.00
Silva, Vincent & Anna			
114 Brooks Place Plan 46 Lot 3-1	.44 A. Land & Bldgs.	961.00	975.80
Silveria, John			
32 Roosevelt Ave. Plan 49 Lot 1	.24 A. Land & Bldg.	651.00	737.80
Roosevelt Ave. Plan 49 Lot 8	.24 A. Land	31.00	38.08
Silverleib, Morris & Eva			
196 Plain St. Stoughton			
863 North Main St. Plan 65 Lot 78	1.64 A. Land & Trailer	434.00	952.00
Simcik, Robert J. & Brenda			
355 North Elm St. Plan 44 Lot 19	.42 A. Land & Bldgs.	930.00	952.00
Simison, Anne B.			
565 Manley St. Plan 24 Lot 8	1.29 A. Land & Bldgs.	868.00	833.00
Simmons, Carl W. & Betty L.			
53 Sunset Ave. Plan 45 Lot 19	.52 A. Land & Bldg.	837.00	833.00
Simmons, William A. Jr. & Eunice E.			
21 Commonwealth Ave. Plan 52			
Lot 1, 2	.94 A. Land & Bldgs.	806.00	904.40
Simpson, John Jr. & Barbara R.			
42 South St. Plan 54 Lot 6-2	.36 A. Land & Bldgs.	942.40	1,332.80
Sinclair, Mabel R.			
46 Belmont St. Plan 75 Lot 9	.90 A. Land & Bldgs.	868.00	904.40
Sinkevich, Frank M. & Eutropya			
288 Crescent St. Plan 31 Lot 15	.38 A. Land & Bldgs.	682.00	904.40

		Real Estate 1971	Real Estate 1972
Skaparar, Albert J. Jr. & Mary Ritucci			
273 Spring St. Plan 44 Lot 17-7	.22 A. Land & Bldgs.	961.00	975.80
Skelton, Mary E.			
29 Highland Ave. Plan 45 Lot 5-2	.31 A. Land & Bldg.	558.00	690.20
Skinner, Leslie A.			
209 Spring St. Plan 51 Lot 52-12	.52 A. Land & Bldg.	1,054.00	1,190.00
Slapik, Mitchel & Gladys B.			
488 Spring St. Plan 45 Lot 48-1	7.41 A. Land & Bldgs.	1,060.20	1,142.40
Slater, Lester & Mary E. & Christopher B.			
375 Ash St. Plan 58 Lot 2	11.02 A. Land & Bldgs.	620.00	1,213.80
Slote, Stephen A. & Nancy A.			
4 Goldie Rd. Plan 42 Lot 6-17	.43 A. Land & Bldg.	1,209.00	1,047.20
Slowey, Robert J. & Geraldine A.			
17 Thayer Ave. Plan 74 Lot 83-2	.34 A. Land & Bldg.	899.00	833.00
Slupski, Ladislas & M. Madeleine			
41 South Elm St. Plan 41 Lot 20-7	.30 A. Land & Bldg.	930.00	999.60
Smart, Francis A. & Merilda M.			
242 South St. Plan 58 Lot 1-1	.85 A. Land & Bldgs.	868.00	1,071.00
Smith, Albert A. Jr. & Dorothy L.			
57 Plain St. Plan 75 Lot 12-2A	.46 A. Land & Bldg.	899.00	1,047.20
Smith, Albert F. & Margaret A.			
32 Commonwealth Ave. Plan 52 Lot 15	.41 A. Land & Bldg.	744.00	833.00
Smith, Donald E. & Anita M.			
89 West St. Plan 31 Lot 27-1, 28-1	.54 A. Land & Bldg.	*	1,118.60
Smith, Edward A.			
43 Highland Ave. Plan 45 Lot 4	.53 A. Land & Bldgs.	992.00	1,094.80
Smith, Donald R. & Svea			
400 Forest St. Plan 39 Lot 109-11	.45 A. Land & Bldgs.	781.20	785.40
Smith, Edward C. & Arlene B.			
548 North Elm St. Plan 49 Lot 34-8	.27 A. Land & Bldgs.	762.60	833.00
Smith, Fred F. & Beatrice L.			
Thayer Ave. E. Bridgewater			
Thayer Ave. Plan 74 Lot 2-2	.15 A. Land	24.80	19.04
Smith, Hiram E.			
242 East St. Plan 73 Lot 23-3	1.13 A. Land & Bldg.	31.00	42.84
Smith, Hiram E. & Barbara G.			
242 East St. Plan 73 Lot 46	2.30 A. Land & Bldgs.	1,574.80	2,284.80
East St. Plan 73 Lot 45	1.52 A. Land	62.00	28.56
Smith, Ira S. & Elaine F.			
482 East Center St. Plan 72 Lot 16	2.18 A. Land & Bldgs.	899.00	1,047.20
Smith, Joseph L. & Harriet J.			
86 East St. Plan 67 Lot 2-2	.39 A. Land & Bldg.	868.00	833.00
off North Elm St. Plan 46 Lot 34	8.83 A. Land	806.00	809.20
Roosevelt Ave. Plan 46 Lot 34-2	.32 A. Land	31.00	33.32
off Samuel Ave. Plan 47 Lot 13	3.01 A. Land	124.00	142.80
Smith, Michael A. & Carol G.			
46 River St. Plan 53 Lot 12	.49 A. Land & Bldg.	992.00	904.40
Smith, Raymond J. & Grace E.			
44 Matfield St. Plan 63 Lot 4-3	.24 A. Land & Bldg.	806.00	904.40

		Real Estate 1971	Real Estate 1972
Smith, Richard G.			
20 Oliver St. Plan 63 Lot 4-9	.24 A. Land & Bldg.	806.00	1,213.80
Smith, Robert L.			
134 North Elm St. Plan 42 Lot 6-1	1.00 A. Land & Bldg.	1,333.00	1,428.00
Smith, Svea A.			
Box 108			
Forest St. (390) Plan 39 Lot 109-15	.29 A. Land & Bldg.	248.00	309.40
Forest St. Plan 39 Lot 109-13	.29 A. Land	18.60	47.60
Forest St. Plan 39 Lot 109-17	.34 A. Land	18.60	47.60
Smith, Ira S. & Elaine F.			
482 E. Center St. Plan 73 Lot 21-1	1.70 A. Land	*	38.08
Smith, Thomas F.			
52 Maolis Ave. Plan 50 Lot 12	.27 A. Land & Bldgs.	700.60	928.20
Snelgrove, Douglas & Thelma G.			
62 Pine Crest Rd. Plan 63 Lot 4	1.01 A. Land & Bldg.	905.20	999.60
Snell, Ronald P. & Jane E.			
88 North Main St. Plan 52 Lot	.81 A. Land & Bldgs.	1,116.00	1,309.00
Snell, Royal K. & Dorothy S.			
332 North Elm St. Plan 44 Lot 13	2.42 A. Land & Bldgs.	899.00	1,118.60
352 Spring St. Plan 44 Lot 43-1	1.04 A. Land	93.00	119.00
Spring St. Plan 44 Lot 67	1.00 A. Land	6.20	4.76
5 South Main St. Plan 53 Lot 18	.43 A. Land	620.00	476.00
Snyder, John F. & Irene C.			
21 Hartshorn St. Plan 42 Lot 6-62	.43 A. Land & Bldg.	1,457.00	1,309.00
Soares, Manuel III & Betty A.			
188 South Main St. Plan 60 Lot 13-6	1.18 A. Land & Bldg.	930.00	880.60
Soderholm, Bruce C. & Marjorie A.			
451 North Main St. Plan 63 Lot 2-3	.52 A. Land & Bldg.	837.00	761.60
Soderholm, Bruce C. Jr. & Janice L.			
505 North Main St. Plan 63 Lot 2-5	.43 A. Land & Bldg.	837.00	952.00
Soell, Frederick E. & Olga A.			
40 Walnut St. Plan 2 Lot 4-2	.50 A. Land & Bldgs.	806.00	975.80
Sofka, Theodore & Cynthia J.			
205 W. Center St. Plan 42 Lot 75-2	.29 A. Land & Bldgs.	930.00	1,047.20
Soles, James D. & Louise E.			
37 Ellis Ave. Plan 41 Lot 5, 6	.43 A. Land & Bldg.	713.00	833.00
Sousa, Alcide & Anne			
416 East St. Plan 72 Lot 39-5	2.29 A. Land	*	261.80
Sousa, Antone & Elma			
79 Howard St. Plan 52 Lot 5-5	.17 A. Land & Bldgs.	682.00	809.20
Cor. Howard & Spring St.			
Plan 52 Lot 5-1	.17 A. Land	9.30	11.90
Howard St. Plan 52 Lot 5-6	.17 A. Land	15.50	11.90
Sousa, George R. & Joan K.			
248 North Elm St. Plan 43 Lot 9-9	.26 A. Land & Bldg.	806.00	880.60
Sousa, Gilbert A. & Grace C.			
381 North Elm St. Plan 44 Lot 24	.22 A. Land & Bldgs.	992.00	880.60
Southern Mass. Oil Corp.			
63 Broadway Taunton			
North Main St. Plan 65 Lot 75-2	.46 A. Land & Tank	1,550.00	1,523.20

		Real Estate 1971	Real Estate 1972
Southworth, Howard F. & Dorothy A.			
96 North Main St. Plan 52 Lot 17-1	.19 A. Land & Bldgs.	527.00	666.40
Souza, James J. & Hilda R.			
11 Beacon St. Arlington			
Columbus Ave. Plan 58 Lot 4	.44 A. Land	62.00	71.40
Souza, Joseph & Lucille			
9 Goldie Rd. Plan 42 Lot 6-6	.45 A. Land & Bldg.	1,240.00	1,118.60
Spadea, Joseph R. & Gladys			
586 Manley St. Plan 1 Lot 1	42.00 A. Land & Bldgs.	1,866.20	2,165.80
Spadea, Joseph R.			
586 Manley St.			
Plan 19, 20 Lot 14-1	46.74 A. Land	496.00	952.00
Manley St. Plan 19, 20 Lot 52-1	6.81 A. Land	18.60	71.40
West St. Plan 20 Lot 15	7.54 A. Land	18.60	33.32
off Manley St. Plan 20 Lot 46	.36 A. Land	3.10	1.19
West St. Plan 20 Lot 47	1.45 A. Land	3.10	7.14
off Manley St. Plan 20 Lot 48	34.57 A. Land	37.20	142.80
off Manley St. Plan 20 Lot 48-1	.21 A. Land	3.10	1.19
West St. Plan 21 Lot 42	10.24 A. Land	31.00	238.00
Spring St. Plan 22 Lot 7	3.41 A. Land	24.80	14.28
Spadea, Joseph R.			
586 Manley St.			
West St. Plan 29 Lot 6	4.18 A. Land	12.40	19.04
off Crescent St. Plan 30 Lot 4	18.92 A. Land	24.80	85.68
West St. Plan 30 Lot 15-A	13.49 A. Land	31.00	47.60
off Walnut St. Plan 48 Lot 85	6.20 A. Land	12.40	28.56
Spadea, Robert A. & Janice E.			
275 Crescent St. Plan 30 Lot 3-1	1.24 A. Land & Bldgs.	868.00 (inc.)	1,499.40
Spillane, Daniel J. & Lula			
236 Matfield St. Plan 67 Lot 51-1	.71 A. Land & Bldgs.	868.00	880.60
Splitz, Robert J. & Jane A.			
19 Woodland Rd. Plan 63 Lot 15-2	.34 A. Land & Bldgs.	899.00	904.40
Sprague, William R.			
Turnpike St. Eastondale			
Turnpike St. Plan 2 Lot 15	.30 A. Land	31.00	23.80
Springhetti, Edward H. & Janice R.			
189 West St. Plan 30 Lot 18	4.25 A. Land & Bldgs.	719.20	880.60
West St. Plan 30 Lot 16	3.50 A. Land	12.40	16.66
Sproules, Richard J. & Quintina M.			
122 North Elm St. Plan 42 Lot 6-1A	.43 A. Land & Bldg.	1,023.00	952.00
St. George, Joseph F. & Margaret J.			
27 Progressive Ave. Plan 46 Lot 2-3	.38 A. Land & Bldgs.	713.00	880.60
St. George, Joseph F. Jr. & Barbara S.			
424 Forest St. Plan 39 Lot 109-6	.19 A. Land & Bldg.	496.00	666.40
St. George, Leon H. & Jane E.			
81 Belmont St. Plan 75 Lot 3-2	.43 A. Land & Bldg.	527.00	618.80
St. Onge, Ovila & Frances			
28 Vital Ave. Plan 67 Lot 54-4	.21 A. Land & Bldg.	558.00	761.60
Stankus, Anna D.			
59 Maolis Ave. Plan 51 Lot 9	.37 A. Land & Bldgs.	713.00	737.80

		Real Estate 1971	Real Estate 1972
Staples, Lloyd E. Jr. & Margaret B.			
57 Grant St. Plan 50 Lot 40-5	.43 A. Land & Bldg.	961.00	975.80
Stearns, Dorothy E.			
388 Ash St. Plan 70 Lot 14	17.41 A. Land & Bldgs.	582.80	856.80
Steeves, John P. & Alberta B.			
299 North Elm St. Plan 44 Lot 26-12	.44 A. Land & Bldg.	899.00	1,047.20
Steffen, Irving L. E. & Genevieve L.			
14 Norman Ave. Plan 63 Lot 18-4	.74 A. Land & Bldg.	961.00	1,118.60
Steptoe, Arthur W. & Marie J.			
24 Oliver St. Plan 63 Lot 4-10	.23 A. Land & Bldg.	961.00	1,023.40
Still, Franklin H. Jr. & Kathleen A.			
16 Hillside Ave. Plan 41 Lot 15	.24 A. Land & Bldg.	*	880.60
Stockman, Wallace A. & Mildred H.			
35 Columbus Ave. Plan 58 Lot 2	1.69 A. Land & Bldgs.	651.00	571.20
Stone, Norman R. & Rita N.			
136 Copeland St. Plan 50 Lot 3-2	.54 A. Land & Bldgs.	713.00	1,166.20
Stork, John A. & Lorraine H.			
22 Highland Ave. Plan 45 Lot 7-3	.24 A. Land & Bldgs.	843.20	833.00
Highland Ave. Plan 45 Lot 7	.24 A. Land	62.00	95.20
Stork, Robert E. & JoAnn M.			
419 Spring St. Plan 45 Lot 51-1, 7-1	.56 A. Land & Bldgs.	930.00	904.40
Stout, Frank J.			
3 Hoyt Terrace, Milton East Center St. Plan 69 Lot 10-7	4.01 A. Land	*	1,713.60
Straffin, Richard W. & Frances B.			
20 Sinnott St. Plan 49 Lot 10	.68 A. Land & Bldgs.	682.00	833.00
Stuart, Donald M. & Betsy M.			
12 East St. Plan 67 Lot 73-20, 73-21	5.09 A. Land & Bldgs.	843.20	952.00
Stuart, Ira E. & Beatrice E.			
423 North Elm St. Plan 50 Lot 42-1, 42-3, 29-3	2.12 A. Land & Bldgs.	533.20	642.60
Stulpin, Alfred T.			
727 North Main St. Plan 65 Lot 50-5	.52 A. Land & Bldg.	682.00	904.40
Sulinski, Albert C. & Barbara A.			
6 Joseph Ave. Plan 42 Lot 6-25	.42 A. Land & Bldg.	*	1,094.80
Sullivan, Donald E. & Norma C.			
140 South St. Plan 55 Lot 5	.62 A. Land & Bldg.	930.00	904.40
Sullivan, Ethel H.			
326 Matfield St. Plan 67 Lot 66	.86 A. Land & Bldgs.	744.00	952.00
Sullivan, Leo J. & Kathryn A.			
296 North Elm St. Plan 44 Lot 25-13	.57 A. Land & Bldg.	1,116.00	1,094.80
Sullivan, Michael & Marion M.			
105 W. Center St. Plan 53 Lot 79-4	.28 A. Land & Bldgs.	799.80	761.60
Sullivan, Richard H. & Maureen R.			
29 Hartshorn Dr. Plan 42 Lot 6-64	.44 A. Land & Bldg.	*	1,118.60

		Real Estate 1971	Real Estate 1972
Sullivan, Robert J. & Dorothy A.			
46 Chittendon Rd. Scituate			
Spring St. Plan 52 Lot 58	2.28 A. Land	31.00	47.60
Manley St. Plan 28 Lot 35	6.00 A. Land	24.80	28.56
Sullivan, Robert J. & Eleanor M.			
130 Matfield St. Plan 63			
Lot 14-3	.19 A. Land & Bldg.	1,023.00	1,094.80
Surette, Alphee W. & Frances V.			
11 Shagbark Rd. Plan 53 Lot 1-2B	.32 A. Land & Bldg.	1,023.00	1,023.40
Surgens, Donald E. & Betty E.			
411 Spring St. Plan 45			
Lot 51-4, 51-2	.40 A. Land & Bldgs.	961.00	1,094.80
Swale, Edward W. & Shirley L.			
44 Pleasant St. Plan 17 Lot 71	.70 A. Land & Bldgs.	775.00	833.00
Swan, Mildred H.			
11 Ellis Ave. Plan 41 Lot 1-1	.17 A. Land & Bldgs.	669.60	880.60
Swan, Ralph I., Est of			
11 Ellis Ave.			
West Center St. Plan 41 Lot 69	.15 A. Land & Store (inc.)	62.00 (Land)	380.80
Swann, Richard E.			
11 Ellis Ave.			
off Maple St. Plan 12 Lot 30	3.52 A. Land	12.40	9.52
Swann, Richard E. & Paula			
145 Bryant St. Plan 54 Lot 3	.67 A. Land & Bldgs.	1,240.00	1,023.40
Swanson, Mary			
188 Matfield St. Plan 63			
Lot 17-1, 17-2	.54 A. Land & Bldgs.	620.00	809.20
Swanson, Raymond & Greeta O.			
163 Copeland St. Plan 50 Lot 4-1	.85 A. Land & Bldg.	775.00	1,166.20
Swanson, Robert S. & Donna M.			
33 North Main St. Plan 53			
Lot 35-2, 35-4	.28 A. Land & Bldgs.	837.00	809.20
Swartz, Ralph B. & Mildred V.			
41 South Main St. Plan 53 Lot 19	.25 A. Land & Bldgs.	1,178.00	1,237.60
Swartz, Ralph B.			
41 North Main St.			
South Main St. Plan 61 Lot 11	13.93 A. Land	155.00	71.40
Swasky, Stanley F. & Julia Rose			
Rear 19 Vital Ave. Plan 67			
Lot 4-3	.11 A. Land & Bldg.	248.00	499.80
Sweeney, Joseph E. & Helen K.			
56 Pleasant St. Plan 17			
Lot 9-2	.68 A. Land & Bldgs.	*	761.60
Sweeney, Paul J. & Ellen J.			
406 Forest St. Plan 39			
Lot 109-10, 109-9, 109-14	.85 A. Land & Bldgs.	576.60	333.20
Swift, Richard W. & Carol A.			
15 Crescent St. Plan 44 Lot 31	.20 A. Land & Bldgs.	961.00	880.60
Sylvester, Irving G. & Jane E.			
75 Union St. Plan 73 Lot 1-3	.76 A. Land & Bldg.	1,116.00	1,356.60

		Real Estate 1971	Real Estate 1972
Sylvester, John A. & Mary N.			
18 Timothy Drive Plan 45 Lot 5-19	.69 A. Land & Bldg.	*	1,428.00
Tamulevicz, Julius J. & Helen U.			
57 North Main St. Plan 53			
Lot 32	.38 A. Land & Bldgs.	806.00	904.40
Tanner, David J. & Barbara A.			
10 Norman Ave. Plan 63 Lot 18-3	.55 A. Land & Bldg.	1,023.00	833.00
Tarentino, Barbara			
74 Plain St. Plan 75 Lot 7-1	.28 A. Land & Bldgs.	930.00	999.60
Tattrie, Donald W. & Rosemary L.			
262 North Elm St. Plan 44			
Lot 25-6	.25 A. Land & Bldgs.	868.00	737.80
Taylor, Albert E. & Dorothy H.			
23 Norman Ave. Plan 63 Lot 18-12	.33 A. Land & Bldg.	961.00	928.20
Taylor, Bruce E. & Elisabeth P.			
20 Cross St. Plan 55 Lot 3-1	20.00 A. Land & Bldg.	620.00	809.20
Taylor, Frank B. Jr. & Elizabeth M.			
334 Spring St. Plan 44 Lot 41	.75 A. Land & Bldg.	1,178.00	1,142.40
Taylor, John J. Jr.			
1 Taylor Ave. W. B.			
off Walnut St. Plan 22 Lot 31-1	15.46 A. Land & Warehouse	7,812.00	7,140.00
Teed, Arthur W. Jr. & Kathleen A.			
479 W. Center St. Plan 31			
Lot 48	.29 A. Land & Bldgs.	713.00	809.20
Tegu, Anita C.			
10506 Weymouth St. Bethesda, Md 20014			
83-85 Crescent St. Plan 44 Lot 11	.77 A. Land & Bldg.	*	476.00
Teixeira, Frank & Eleanor M.			
76 South Elm St. Plan 41 Lot 22	2.45 A. Land & Bldgs.	1,798.00	1,570.00
Teixeira, John & Theresa A.			
45 Sinnot St. Plan 49 Lot 2, 1	.58 A. Land & Bldgs.	837.00	952.00
Tessier, Gordon F. & Marilyn R.			
16 Mile Brook Rd. Plan 57			
Lot 17-10, 17-10A	.75 A. Land & Bldg.	1,798.00	1,666.00
Thayer, Edna A.			
6 Aldrich Rd. Plan 58			
Lot 1-6, 1-15	.60 A. Land & Bldg.	1,085.00	1,261.40
Thayer, Erland W.			
16 Union St. Plan 73 Lot 12	1.02 A. Land & Bldg.	1,209.00	1,332.80
Thayer, Frederic J. & Margueritte M.			
115 S. Leyden St. Brockton			
Mile Brook Rd. Plan 57 Lot 17-11	.43 A. Land	124.00	190.40
Thayer, Walter L. Jr. & Mary J.			
3 Mile Brook Rd. Plan 57 Lot 20-9	.44 A. Land & Bldg.	1,240.00	1,380.40
Theo Realty Inc.			
347 Manley St. Plan 22 Lot 25-6	5.65 A. Land & Bldg.	23,560.00	21,182.00
Thibeault, George O.			
721 Plain St Brockton			
Plain St. Plan 75 Lot 7-3	.14 A. Land	*	4.76

		Real Estate 1971	Real Estate 1972
Thomas, Beatrice R.			
142 North Elm St. Plan 43			
Lot 7-1	.50 A. Land & Bldgs.	421.60	357.00
Thomas, Edward F. D. & Bertha			
600 North Main St.			
Plan 50 Lot 4, 5	1.21 A. Land & Bldgs.	*	1,428.00
Thomas, James Corbett Jr. & Anna Mae			
311 River St. Plan 41			
Lot 22-2	.71 A. Land & Bldg.	775.00	904.40
Thomas, Linwood R. & Jeanne M.			
2 Cyr St. Plan 67 Lot 1	.27 A. Land & Bldgs.	806.00	904.40
Thomas, Melvin E. & Barbara A.			
50 Bedford St. Plan 59 Lot 7-8	.43 A. Land & Bldg.	930.00	952.00
Thompson, Charles D. & Mary H.			
107 West St. Plan 31 Lot 22-1	.51 A. Land & Bldg.	992.00	952.00
Thompson, Linwood K. & Elizabeth H.			
171 Crescent St. Plan 43 Lot 16	2.40 A. Land & Bldgs.	700.60	595.00
Thompson, Morton R. & Joan A.			
298 Matfield St. Plan 67 Lot 62	.40 A. Land & Bldg.	558.00	737.80
Thompson, Richard S. & Beatrice			
39 Walnut St. Plan 3 Lot 9	2.01 A. Land & Bldgs.	914.50	833.00
Thompson, Ronald J. & Lucille			
76 Columbus Ave. Plan 58 Lot 6	5.21 A. Land & Bldg.	651.00	761.60
Thorpe, Alfred C. Jr.			
486 East St. Plan 72			
Lot 36-1, 36-2, 36	4.90 A. Land & Bldgs.	899.00	1,047.20
Tibbetts, Paul J. & Diane L.			
33 Goldie Rd. Plan 42 Lot 6-12	.43 A. Land & Bldg.	*	1,166.20
Ticchi, Andrew P. & Mary A.			
454 South Main St. Plan 70			
Lot 17	6.60 A. Land & Bldgs.	1,023.00	1,213.80
Timko, Frank J. & Connie A.			
30 Hartshorn St. Plan 42 Lot 6-80	.43 A. Land & Bldg.	*	1,332.80
Tingley, Chester D. & Dolores M.			
147 West St. Plan 30 Lot 20-3	.45 A. Land & Bldg.	961.00	1,094.80
Tofias, Julius & Co., Inc.			
26 School St. Brockton			
off Matfield St. Plan 66 Lot 31	7.94 A. Land	62.00	38.08
Tomplins, Barbara A.			
1 Plain St. Plan 75 Lot 2	.59 A. Land & Bldgs.	992.00	880.60
Tosches, Pasquale & Christina			
3 Goldie Rd. Plan 42 Lot 6-4	.61 A. Land & Bldg.	1,860.00	1,332.80
Goldie Rd. Plan 42 Lot 6-3	.44 A. Land	155.00	119.00
Tracey, John B. & Kathleen L.			
493 Manley St. Plan 23 Lot 14	1.00 A. Land & Bldgs.	930.00	1,094.80
Trager, Nathan,			
Trustee of Airways Realty Trust			
568 Boulevard Revere			
North Main St. Plan 49 Lot 1	4.52 A. Land	496.00	714.00
Travers, Manuel C. & Sophie I.			
75 Auburn St. Brockton			
Copeland St. Plan 50 Lot 3	4.75 A. Land & Bldg.	223.20	176.12

		Real Estate 1971	Real Estate 1972
Treadwell, Juanita E.			
289 South St. Plan 57			
Lot 18	19.93 A. Land & Bldgs.	682.00	904.40
Tremarco Corp.			
P. O. Box 8056 Philadelphia			
189 South Main St. Plan 60			
Lot 9-5	.77 A. Land & Bldgs.	1,984.00	1,904.00
Tri County Realty Co., Inc.			
96 W. Elm St. Brockton			
Wendell Ave. Plan 50			
Lot 5, 6, 7, 8, 9, 10, 11			
12, 13, 14, 15, 16, 17, 18	5.27 A. Land	124.00	119.00
Tripp, Jon E. Sr. & Patricia L.			
101 Union St. Plan 73 Lot 1-5	.70 A. Land & Bldg.	1,116.00	1,071.00
Trites, Lawrence E. & Lena M.			
295 Matfield St. Plan 67 Lot 72-1	.40 A. Land & Bldgs.	744.00	904.40
Matfield St. Plan 67 Lot 73-14	.32 A. Land	12.40	14.28
Trundy, Arlene			
265 W. Center St. Plan 42			
Lot 72-10	.44 A. Land & Bldg.	837.00	1,023.40
Tsiaras, Costas & Daphne E.			
378 Matfield St. Plan 75 Lot 105	.34 A. Land & Bldgs.	961.00	952.00
Tsika, Henry A. & Geraldine V.			
1 Leo Park Drive Plan 60			
Lot 10-9	.43 A. Land & Bldg.	1,085.00	1,237.60
Tuck, Charles E. & Doris L.			
156 Spring St. Plan 52			
Lot 57, 57-2	7.00 A. Land & Bldg.	1,054.00	1,142.40
Tuck, Lawrence C. & Marjorie F.			
188 Spring St. Plan 52			
Lot 57-6, 57-9	2.79 A. Land & Bldg.	992.00	1,166.20
Tuck, Philip C. & Margaret B.			
192 Spring St. Plan 52 Lot 57-1	1.32 A. Land & Bldg.	930.00	999.60
Spring St. Plan 43 Lot 12-1	.05 A. Land	6.20	4.76
Tufts, Everett B. Jr. & Barbara A.			
41 Commonwealth Ave. Plan 52 Lot 7	1.48 A. Land & Bldg.	1,023.00	1,213.80
Tully, Arthur D. & Doris E.			
9 Norman Ave. Plan 63 Lot 18-16	.29 A. Land & Bldg.	930.00	904.40
Turner, John J. & Margaret L.			
349 North Elm St. Plan 44 Lot 17-1	.22 A. Land & Bldg.	806.00	999.60
Turner, Kenneth A. & Paula A.			
88 Columbus Ave. Plan 58 Lot 1-23	.76 A. Land & Bldg.	1,736.00	1,713.60
Turner, Roy M. & Patricia M.			
14 Aldrich Rd. Plan 58 Lot 1-6, 1-6A	1.71 A. Land & Bldg.	1,116.00	1,309.00
Turner, Warren A. & Anna M.			
24 Scotland St. Plan 34 Lot 13	6.30 A. Land & Bldg.	868.00	1,047.20
Turner, Warren E. & Elizabeth G.			
18 Aldrich Rd. Plan 58 Lot 8-1	.70 A. Land & Bldg.	1,178.00	1,142.40
Turner, William E. & Claire F.			
130 North Main St. Plan 52 Lot 14, 15	2.31 A. Land & Bldgs.	2,480.00	2,856.00

		Real Estate 1971	Real Estate 1972
Turner, William E. Jr. & Elene L.			
134 Bedford St. Plan 58			
Lot 1-1, 1-1A	1.70 A. Land & Bldg.	1,209.00	1,475.60
Turpin, Joseph E. & Victoria P.			
612 East St. Plan 72 Lot 29-1	.54 A. Land & Bldg.	868.00	833.00
Turski, Anthony & Lydia			
15 Lansdowne St Brockton			
West St. Plan 19 Lot 14	5.91 A. Land	186.00	238.00
Tyrrell, William F. & Blanche M.			
61 Union St. Plan 73 Lot 1-1	.88 A. Land & Bldg.	992.00	1,094.80
Tzvetinovitch, Alexandre & Jeanne			
485 Matfield St. Plan 74 Lot 82	.70 A. Land & Bldgs.	806.00	975.80
Uhlman, Peter A. & Gail K.			
125 South Elm St. Plan 41 Lot 19-1A	.69 A. Land & Bldgs.	837.00	1,047.20
Underhill, Charles			
307 W. Center St. Plan 42 Lot 11, 12	.51 A. Land & Bldg.	837.00	856.80
Urban, Stanley B. & Stephanie A.			
60 Lincoln St. Plan 32 Lot 7-2	1.22 A. Land & Bldgs.	1,984.00	2,142.00
Utka, Joseph M. & Margaret M.			
31 Glenmere St. Plan 52 Lot 2, 3, 4	.54 A. Land & Bldg.	837.00	1,047.20
Uva, Joseph A. & Barbara M.			
50 Belmont St. Plan 75 Lot 10-2	.86 A. Land & Bldg.	744.00	880.60
Valeri, Alfred J. & Jennie L.			
42 Austin St. Bridgewater			
Columbus Ave. Plan 58 Lot 4-1A	.52 A. Land	12.40	23.80
Valla, Julius & Jean M.			
620 East St. Plan 72 Lot 27	1.11 A. Land & Bldg.	1,240.00	1,666.00
Valle, Louis M. & Linda A.			
20 Woodland Rd. Plan 63 Lot 14-1	.22 A. Land & Bldg.	837.00	571.20
Vallon, Joseph J. & Patricia J.			
36 Walnut St. Plan 2 Lot 4-3	.19 A. Land & Bldgs.	775.00	928.20
Vandemoer, Elizabeth P.			
22 Shaw Ave. Plan 49 Lot 4, 1-1	1.10 A. Land & Bldgs.	1,023.00	999.60
Van Dyke, Thurston E. & Barbara L.			
26 Woodland Rd. Plan 63 Lot 14-4	.22 A. Land & Bldg.	1,209.00	1,166.20
VanLaarhoven, Henry W. & Nanch L.			
250 Matfield St. Plan 67			
Lot 52, 52-2	1.37 A. Land & Bldgs.	1,023.00	952.00
Vaughn, John E. & Eliza M.			
347 Spring St. Plan 44 Lot 13-1B	.33 A. Land & Bldgs.	868.00	952.00
Vavalotis, Andrew C. & Nancy C.			
225 South St. Plan 55 Lot 10-2A	.71 A. Land & Bldgs.	1,798.00	1,642.20
365 Crescent St. Plan 31 Lot 8	.97 A. Land & Shop	2,480.00	3,570.00
Vavolitis, Andrew C.			
225 South St.			
Crescent St. Plan 31 Lot 7	6.41 A. Land	93.00	142.80
Veader, Anthony & Irene			
401 Pleasant St. Plan 34 Lot 70	8.05 A. Land & Bldgs.	1,147.00	1,356.60
Pleasant St. Plan 34 Lot 68, 68-1	3.58 A. Land	*	71.40
Maple St. Plan 13 Lot 64	2.14 A. Land	12.40	9.52

		Real Estate 1971	Real Estate 1972
Maple St. Plan 13 Lot 65	12.41 A. Land	93.00	157.08
Maple St. Plan 13 Lot 66	10.37 A. Land	62.00	128.52
Maple St. Plan 14 Lot 68	40.53 A. Land	248.00	523.60
Maple St. Plan 14 Lot 71	8.71 A. Land	24.80	38.08
Maple St. Plan 14 Lot 74	5.72 A. Land	31.00	23.80
Vega Social Club Inc.			
895 Warren Ave.			
Marion Ave. Plan 67 Lot 73	5.48 A. Land	124.00	119.00
Vella, Angelo J. & Elsie E.			
140 Brooks Place Plan 46 Lot 3-10	.69 A. Land & Bldg.	1,085.00	975.80
Ventura, Antone & Beatrice			
75 Pine Crest Rd. Plan 63			
Lot 12-3	.85 A. Land & Bldgs.	1,190.40	1,237.60
Veronesi, Cora E., David,			
& Balboni, Gail			
403 East St. Plan 72 Lot 22	.57 A. Land & Bldgs.	576.60	999.60
Vieira, Joseph Garcia			
117 Forest St. Plan 40 Lot 4	1.04 A. Land & Bldg.	682.00	856.80
159 Forest St. Plan 40 Lot 4-2	.69 A. Land	124.00	119.00
155 Forest St. Plan 40 Lot 4-3	.69 A. Land	124.00	119.00
Villa, Barbara			
165 Pine St. Easton			
480 West St. Plan 5			
Lot 3, 4-1, 4-2, 6-1	15.25 A. Land & Bldgs.	1,550.00	1,475.60
715 North Main St. Plan 64, 65			
Lot 57, 50-4, 92, 50-2, 50-3	14.26 A. Land & Shop	116.00	1,261.40
North Main St. Plan 64 Lot 52	5.61 A. Land	24.80	26.18
North Main St. Plan 64 Lot 55	3.26 A. Land	12.40	14.28
Vincent, Frank W. & Gertrude M.			
85 Bedford St. Plan 59 Lot 6	.74 A. Land & Bldg.	713.00	666.40
Vincent, Valena H.			
29 Sinnott St. Plan 49 Lot 4, 5	.58 A. Land & Bldgs.	899.00	928.20
Vinton, Kenneth F., George C.			
& Martha			
499 East St. Plan 72 Lot 25-1	2.43 A. Land & Bldg.	868.00	1,118.60
Vinton, George C. & Martha F.			
34 Susan Rd., Brockton			
East St. Plan 72 Lot 25	3.27 A. Land	93.00	142.80
Visnauskis, John & Ada			
64 Turnpike St. Eastondale			
off Walnut St. Plan 2 Lot 4-1	.12 A. Land	3.10	4.76
V.S.H. Realty Inc.			
777 Dedham St. Canton			
41-47 North Main St. Plan 53 Lot 34	.51 A. Land & Bldg.	*	4,212.60
Waite, Earl H. & Rose M.			
12 Hillside Ave. Plan 41 Lot 16	.25 A. Land & Bldgs.	626.20	880.60
Wakeman, Arthur B. & Margaret M.			
55 Prospect St. Plan 42			
Lot 4, 3-1	1.91 A. Land & Bldgs.	868.00	1,047.20

		Real Estate 1971	Real Estate 1972
Walbourne, Ernest U. Jr.			
38 Morton St. Brockton			
13 Sunset Ave. Plan 45 Lot 14	.33 A. Land & Bldg.	*	523.60
Walker, Elmer & Florence			
94 Belmont St. Plan 75 Lot 11-1	.43 A. Land & Bldg.	1,240.00	1,047.20
Wall, Ralph E. & Stephanie G.			
81 Columbus Ave. Plan 58 Lot 1-17	.69 A. Land & Bldg.	*	1,642.20
Wallace, Patricia L.			
355 Matfield St. Plan 74, 67			
Lot 90, 74-1	.48 A. Land & Bldgs.	806.00	975.80
Walsh, David F. & Karen A.			
143 Copeland St. Plan 50 Lot 5-2	.45 A. Land & Bldg.	589.00	785.40
Walsh, Fred R. & Marjorie L.			
391 Pearl St. Brockton			
581 Manley St. Plan 24 Lot 9	1.09 A. Land & Bldgs.	930.00	904.40
Walsh, John H. & Beverly A.			
6 Timothy Drive Plan 45 Lot 5-16	.95 A. Land & Bldg.	2,046.00	1,951.60
Walsh, Patrick J. & Katherine A.			
North Main St. Plan 49 Lot 3-3	.44 A. Land & Bldg.	1,271.00	975.00
Ward, Lois C.			
32 Merritt St. Plan 49			
Lot 8, 9, 10	1.41 A. Land & Bldgs.	744.00	880.60
Warde, Lionel M. & Dorothy E.			
323 Matfield St. Plan 67 Lot 73-17	4.50 A. Land & Bldg.	992.00	1,094.80
Wardwell, Lawrence W. & Alberta G.			
14 South St. Plan 54 Lot 1-1	.34 A. Land & Bldgs.	706.80	809.20
Wardwell, Merrill W. Jr.			
279 E. Center St. Plan 68 Lot 9-1	4.71 A. Land & Bldg.	806.00	904.40
Wardwell, Ralph M. & Mildred A.			
64 Walnut St. Plan 2 Lot 6-4	.26 A. Land & Bldg.	868.00	833.00
Warmington, Richard E. & Faith E.			
220 South St. Plan 55 Lot 8-5	.47 A. Land & Bldg.	930.00	999.60
Watson, Henry L. & Joan L.			
69 Columbus Ave. Plan 58 Lot 1-15	.69 A. Land & Bldgs.	1,252.40	1,666.00
Watts, Richard A. & Rosemary			
112 Bedford St. Plan 59 Lot 9-1A	.62 A. Land & Bldg.	930.00	904.40
Waugh, Richard G. & Eldona S.			
56 Woodland Ave. Plan 63 Lot 28	.35 A. Land & Bldgs.	756.40	856.80
Woodland Ave. Plan 63 Lot 12-1	1.12 A. Land	62.00	119.00
Weatherbee, Paul R. & Jane P.			
38 Prospect St. Plan 42 Lot 7	1.16 A. Land & Bldg.	1,364.00	1,213.80
Weatherby, Wendell W. & Norma			
391 North Elm St. Plan 44			
Lot 27	.46 A. Land & Bldgs.	868.00	999.60
Weatherby, Winfield R., Trustee			
W. Richard Weatherby Trust			
39 Short St. South Easton			
308 South Main St. Plan 59 Lot 5-5A	.62 A. Land & Shop	527.00	523.60
Webb, Julia C.			
142 Brooks Place Plan 46 Lot 4-1	.24 A. Land & Bldgs.	620.00	761.60

		Real Estate 1971	Real Estate 1972
Webster, Paul C. & Lillian G.			
59 Sunset Ave. Plan 45 Lot 21	.54 A. Land & Bldgs.	731.60	856.80
Welch, John F. & Rita J.			
87 Pleasant St. Plan 8 Lot 3-2B	.29 A. Land & Bldg.	899.00	975.80
Wells, Alfred T. & Ruth M.			
69 Howard St. Plan 52 Lot 5-2	.40 A. Land & Bldgs.	899.00	1,142.40
Howard St. Plan 52 Lot 5-3	.72 A. Land	93.00	33.32
Howard St. Plan 52 Lot 5-7	.72 A. Land	31.00	33.32
Wells, Leo W. & Caroline J.			
613 North Elm St. Plan 49 Lot 38-1, 38-3	.93 A. Land & Bldgs.	663.40	785.40
Wells, Richard J. & Bronie T.			
359 Manley St. Plan 22 Lot 25-3	.80 A. Land & Bldg.	1,240.00	1,142.40
Wennerholm, Nellie I.			
412 Spring St. Plan 45 Lot 63-2	.26 A. Land & Bldg.	713.00	761.60
Wentworth, Esther R. & Elizabeth E.			
64 South Elm St. Plan 41 Lot 22-1	.80 A. Land & Bldg.	1,054.00	1,309.00
Wentzell, William & Gertrude E.			
428 Forest St. Plan 39 Lot 109-5, 109-7	.66 A. Land & Bldgs.	434.00	809.20
Wentzell, William & Gertrude I.			
428 Forest St. Plan 39 Lot 109-4	.24 A. Land	6.20	23.80
Forest St. Plan 39 Lot 110-1	.30 A. Land	6.20	4.76
Wetterberg, George W. & Edith E.			
304 Matfield St. Plan 67 Lot 62-2	.54 A. Land & Bldgs.	713.00	737.80
White, Charles H. & Mary E.			
6 Leo Park Drive Plan 60 Lot 10-10	.69 A. Land & Bldg.	1,147.00	1,190.00
White, Donald S. & Sandra A.			
266 Pleasant St. Plan 15 & 16 Lot 53	1.50 A. Land & Bldgs.	*	975.80
White, Ernest A. & Evangeline L.			
35 Progressive Ave. Plan 46 Lot 3-6	.35 A. Land & Bldg.	899.00	999.60
White, Frederick A. & Barbara A.			
32 Progressive Ave. Plan 46 Lot 3-7	.35 A. Land & Bldg.	899.00	1,071.00
White, Inez M.			
55 Crescent St. Plan 44 Lot 28	1.36 A. Land & Bldgs.	899.00	833.00
White, Robert A. & Ann E.			
274 Pleasant St. Plan 15 Lot 53-2	3.49 A. Land & Bldg.	1,457.00	1,356.60
White, Robert E. & Valere			
27 Woodland Rd. Plan 63 Lot 15-4	.34 A. Land & Bldg.	1,054.00	1,166.20
Whynot, Clarence D. & Moniria I.			
354 Pleasant St. Plan 15 Lot 50	60.15 A. Land & Bldgs.	1,798.00	2,046.80
Pleasant St. Plan 34 Lot 69	1.79 A. Land	186.00	42.84
Wilbur, Anna H.			
11 Lincoln St. Plan 17 Lot 2-1, 2-2	1.10 A. Land & Bldgs.	620.00	714.00
Wilbur, Geraldine L.			
c/o Edward E. Wilbur			
351 Purchase St. South Easton			
West St. Plan 6 Lot 1	17.70 A. Land	93.00	190.40
West St. Plan 6 Lot 89	3.63 A. Land	31.00	33.32

		Real Estate 1971	Real Estate 1972
Wilbur, Laurier A. & Elsie W.			
373 North Elm St. Plan 44 Lot 23	.23 A. Land & Bldgs.	744.00	856.80
Will, James A. & Sophie G.			
301 Matfield St. Plan 67			
Lot 73-5, 73-8, 73-15	.75 A. Land & Bldg.	589.00	761.60
Williams, Albert E. & Dorothy F.			
231 River St. Plan 41 Lot 5-1	.83 A. Land & Bldg.	62.00	47.60
Williams, Dorothy F.			
231 River St. Plan 53 Lot 4	2.17 A. Land & Bldg.	744.00	904.40
Matfield St. Plan 66 Lot 35, 36	4.38 A. Land	24.80	21.42
Williams, Herbert I. & Ellen G.			
64 Plain St. Plan 75 Lot 5-3	.79 A. Land & Bldgs.	756.40	952.00
Williams, Malvina, Est of			
Depot St. South Easton			
29 Kenneth St. Plan 51 Lot 15-1	.25 A. Land & Bldg.	310.00	476.00
Williams, Marion H. & Marilyn			
141 Copeland St. Plan 50 Lot 4	.39 A. Land & Bldgs.	762.60	928.20
Williams, Richard C.			
187 Crescent St. Plan 30 Lot 1-1	1.00 A. Land & Bldg.	961.00	952.00
Williams, Robert C. & Liboria			
304 North Elm St. Plan 44 Lot 25-15	.59 A. Land & Bldgs.	899.00	999.60
Williams, Robert E. & Beverly A.			
62 Bedford St. Plan 59			
Lot 7-5, 7-9B	.68 A. Land & Bldg.	930.00	880.60
Williams, Thomas B. & Frances A.			
294 East St. Plan 73 Lot 44	2.80 A. Land & Bldgs.	1,519.00	1,594.60
Willis, Albert E. & Geraldine C.			
239 Spring St. Plan 51 Lot 52-4	2.08 A. Land & Bldgs.	545.60	476.00
Willis, Albert W. & Nancy J.			
292 North Elm St. Plan 44 Lot 25-12	.56 A. Land & Bldgs.	787.40	833.00
Willis, Harold H. & Beverly M.			
65 Plain St. Plan 75 Lot 11, 11-2	.80 A. Land & Bldgs.	1,128.40	1,332.80
Willis, Lawrence S. & Marie			
20 Purchase St. Plan 63 Lot 2-6	.26 A. Land & Bldgs.	961.00	1,047.20
Willis, Richard E. & Joan E.			
10 Francis Ave. Plan 43 Lot 17	.25 A. Land & Bldgs.	*	928.20
Willis, Robert B. & Marjorie E.			
1 Timothy Drive Plan 45 Lot 5-9	.72 A. Land & Bldg.	1,860.00	1,642.20
Willis, Ruth M. & Chandler, Barbara A.			
347 North Elm St. Plan 44 Lot 17-2	.21 A. Land & Bldg.	*	1,094.80
Willis, Stanley W. & Irene R.			
194 Forest St. Plan 55 Lot 4-1	1.83 A. Land & Bldgs.	682.00	642.20
Wilmot, Clifford A. & Dorothy E.			
500 E. Center St. Plan 72			
Lot 15, 14, 18, 17, 17-1	.86 A. Land & Bldgs.	837.00	1,713.60
Winberg, Arvid L.			
686 Manley St. Plan 1 Lot 1-1	2.25 A. Land & Bldg.	186.00	238.00
Winchell, Robert L. & Norma J.			
42 Hartshorn St. Plan 42 Lot 6-83	.43 A. Land & Bldg.	*	1,237.60
Wingren, James K. & Virginia C.			
618 W. Center St. Plan 17 Lot 28-1	.49 A. Land & Bldgs.	682.00	833.00

		Real Estate 1971	Real Estate 1972
Wipperman, Elmer C. & Irene			
17 Oliver St. Plan 63			
Lot 4-13, 4-30	.59 A. Land & Bldg.	992.00	952.00
Witzig, Fred E. & Mary M.			
93 Belmont St. Plan 75 Lot 3-3	.43 A. Land & Bldg.	1,271.00	1,190.00
Wolfsberg, Gladys I.			
234 W. Center St. Plan 41 Lot 88	.72 A. Land & Bldgs.	768.80	952.00
Wohlen, John C. & Linda M.			
8 East St. Plan 67 Lot 73-19	.41 A. Land & Bldg.	*	666.40
Wolfsberg, James A. & Jean M.			
10 Hartshorn St. Plan 42 Lot 6-75	.44 A. Land & Bldg.	1,426.00	1,285.20
Wood, Donald & Helen G.			
426 E. Center St. Plan 72 Lot 13	11.83 A. Land & Bldgs.	744.00	975.80
Wood, James W. & Lois A.			
17 Belmont St. Plan 75 Lot 7	.79 A. Land & Bldg.	620.00	1,094.80
Wood, Kenneth A. & Jane G.			
19 Ash St. Plan 60 Lot 4	.83 A. Land & Bldgs.	2,480.00	2,641.80
Wood, Russell C. & Jeanette			
9 Vital Ave. Plan 67 Lot 2	.34 A. Land & Bldgs.	806.00	833.00
Woodward, Harlow E. & Anna A.			
265 Spring St. Plan 44 Lot 17-9	.26 A. Land & Bldg.	837.00	856.80
Woodward, Lucy C.			
54 Sunset Ave. Plan 45 Lot 8 & 9	.60 A. Land & Bldgs.	874.20	880.60
Worcester, Edward W. & Eva C.			
South St. Plan 56 Lot 15	4.60 A. Land & Bldg.	868.00	952.00
Wright, David A. & Gertrude E.			
90 Matfield St. Plan 63 Lot 10	.46 A. Land & Bldg.	620.00	785.40
Wright, Fred L. Jr. & Phyllis G.			
384 E. Center St. Plan 72 Lot 39	2.52 A. Land & Bldgs.	2,356.00	2,151.52
392 E. Center St. Plan 72 Lot 11	.46 A. Land & Bldgs.	*	595.00
East Center St. Plan 72 Lot 12	2.15 A. Land & Hothouse	806.00	690.20
Yafrate, James N. &			
Lopresti, Jacqueline M.			
117 Wilson St. Brockton			
20 Mile Brook Rd. Plan 57 Lot 17-9	.43 A. Land & Bldg.	1,364.00	1,285.20
Yaitanes, Charles F.,			
Trustee CPL Realty Trust			
360 Washington St. Stoughton			
26 Hartshorn St. Plan 42 Lot 6-79	.53 A. Land	93.00	142.80
34 Hartshorn St. Plan 42 Lot 6-81	.43 A. Land	93.00	142.80
Yaitanes, Charles F.,			
Trustee CPL Realty Trust			
360 Washington St. Stoughton			
41 Hartshorn St. Plan 42 Lot 6-67	.43 A. Land	93.00	142.80
45 Hartshorn St. Plan 42 Lot 6-68	.42 A. Land	93.00	142.80
46 Hartshorn St. Plan 42 Lot 6-84	.43 A. Land	93.00	142.80
49 Hartshorn St. Plan 42 Lot 6-69	.42 A. Land	93.00	142.80
50 Hartshorn St. Plan 42 Lot 6-85	.43 A. Land	93.00	142.80
53 Hartshorn St. Plan 42 Lot 6-70	.43 A. Land	93.00	142.80

		Real Estate 1971	Real Estate 1972
54 Hartshorn St. Plan 42 Lot 6-86	.43 A. Land	93.00	142.80
57 Hartshorn St. Plan 42 Lot 6-71	.78 A. Land	93.00	142.80
58 Hartshorn St. Plan 42 Lot 6-87	.43 A. Land	93.00	142.80
Yankowski, Chester E. & Dorothy M.			
17 Merritt St. Plan 49 Lot 2, 3	.69 A. Land & Bldg.	682.00	761.60
Yermolovicz, Felix P. & Alberta A.			
193 Copeland St. Plan 50 Lot 4-12	.44 A. Land & Bldg.	837.00	856.80
York, Murton A. & Jean M.			
413 Crescent St. Plan 31 Lot 11	.41 A. Land & Bldg.	899.00	1,142.40
Young, Hazel F.			
257 W. Center St. Plan 42 Lot 72-11	2.24 A. Land & Bldgs.	1,643.00	1,689.80
Young, Julia M.			
135 Prospect St. Plan 42 Lot 1, 1-1A	7.06 A. Land & Bldgs.	713.00	737.80
Yucius, Mary A.			
48 Clinton Rd. Plan 39			
Lot 102-4, 102-5	.35 A. Land & Bldgs.	372.00	309.40
Zamaitis, Edward J. & Elizabeth			
18 Central Square Plan 53 Lot 12-2	.75 A. Land & Bldg.	1,147.00	1,190.00
Zenavich, Roger P. & Evelyn F.			
Bridgewater, Mass.			
597 East St. Plan 72 Lot 26	.65 A. Land & Bldg.	558.00	809.20
783 North Main St. Plan 65 Lot 75-3	.29 A. Land & Shop	279.00	238.00
Zeuli, Lucia			
142 North Main St.			
Beacon St. Plan 18 Lot 38-2	11.53 A. Land	62.00	476.00
Zevitas, George J. & Dorothy M.			
62 Progressive Ave. Plan 45 Lot 5-4	1.04 A. Land & Bldgs.	874.20	999.60

*Changes noted Supplementary List

Adams, Donald B. & Helen F.		
5 Fawn Circle Randolph		
South St. Plan 55 Lot 8	16.43 A. Land	496.00
Alexander, Paul & Dorothy F.		
10 Charles St.		
River St. Plan 41 Lot 1	2.60 A. Land	62.00
Alger, Marion C., Est. of		
South Easton		
895 W. Center St. Plan 8 Lot 14	1.80 A. Land & Bldg.	775.00
Altieri, Anthony		
183 Pearl St. Brockton		
97 Brooks Place Plan 46 Lot 9-1	.48 A. Land & Bldg.	1,240.00
Ames, Hildegard W.		
507 Manley St. Eastondale		
Plan 23 Lot 13	1.87 A. Land & Bldgs.	713.00
Anbinder, Rose		
26 Clayton St. Dorchester		
off Matfield St. Plan 67 Lot 73-4	1.34 A. Land	31.00

		Real Estate 1971
Anderson, Annie R.		
34 So. Elm St. Plan 41 Lot 24	.59 A. Land & Bldg.	589.00
Ashley, Milton, Inc.		
East Bridgewater		
18 Hartshorn St. Plan 42 Lot 6-77	.47 A. Land & Bldg.	1,550.00
Ashley, Roland A. & Ruth V.		
33 Kenneth St. Plan 51 Lot 12, 13	.75 A. Land	31.00
Backstrom, Harry A. & Marjory E.		
25 Samuel Ave. Brockton		
Plan 47 Lot 60-3	.55 A. Land	62.00
Badeau, Clifton W. & Effie M.		
Pleasant St. Plan 34 Lot 68	3.46 A. Land	62.00
Plan 34 Lot 68-1	.12 A. Land	3.10
Baker, Charles E.		
99 Pleasant St. Plan 8		
Lot 3-5 (part) 3-2D	.49 A. Land & Bldg.	868.00
Baker, David L., Trustee		
for D. Baker Realty Trust		
5 Kelsay Rd. Natick		
East St. Plan 72 Lot 16	82.72 A. Land	620.00
Balboni, Frederick H.		
106 Main St. Brockton		
East St. Plan 71 Lot 20	4.63 A. Land	155.00
Balser, Philip & Cathy A.		
582 No. Elm St. Plan 49 Lot 34-23	.24 A. Land & Bldg.	682.00
Baptist Mass. Convention		
88 Tremont St. Boston		
41 North Main St. Plan 53 Lot 34	.51 A. Land	434.00
Hinderscheid, Bertrand & Vivian F.		
7 Shawnee Ave E. Bridgewater		
Thayer Ave. Plan 74 Lot 2	.015 A. Land	12.40
Bettencourt, Richard D. & Harriet E.		
50 Matfield St. Plan 63 Lot 5	.37 A. Land & Bldg.	775.00
Bone, Douglas J. & Gribon, Thomas J.		
Trustees of Gribon Realty Trust		
551 Washington St. Abington		
Gas Station-Elm Square Plan 41 Lot 25	.50 A. Land & Bldg.	2,480.00
Boudreau, William A. & Patricia M.		
46 Sunset Ave. Plan 45 Lot 7	.30 A. Land & Bldgs.	806.00
Bowden Homes Inc.		
Easton		
81 Columbus Ave. Plan 58 Lot 1-17	.69 A. Land & Bldg.	806.00
85 Columbus Ave. Plan 58 Lot 1-18	.70 A. Land	124.00
Brady, Thomas W. & Lillian E.		
113 Union St. Bridgewater		
South Main St. Plan 58 Lot 1	1.10 A. Land & B. Board & Diner	744.00
Brophy, Dorothy A.		
210 South St. Plan 55 Lot 8-1	.69 A. Land & Bldg.	930.00
Burdin, Thomas G. Jr. & Vernine L.		
800 W. Center St. Plan 8 Lot 15-1	.38 A. Land & Bldg.	1,054.00

		Real Estate 1971
Burnap, Ralph A.		
102 Lincoln St. Plan 32 Lot 8	5.85 A. Land & Bldg.	527.00
Calhoun, Theodore W. & Gisela H.		
14 Hartshorn St. Plan 42 Lot 6-76	.43 A. Land & Bldg.	1,488.00
Cassiani, Carl R. & June L.		
48 Susan Rd. Brockton		
8 East St. Plan 67 Lot 73-19	.41 A. Land & Bldg.	434.00
Cassidy, David J. & Bertha S.		
95 South St.		
River St. Plan 41 Lot 18-6	4.20 A. Land	186.00
So. Elm St. Plan 40 Lot 18-4	32.23 A. Land	124.00
Cedergren, Leonice & Henrickson, Carole		
214 Hillberg Ave.		
Turnpike St. Plan 1 Lot 4-2	1.06 A. Land	93.00
East St. Plan 67 Lot 2-1	3.65 A. Land	186.00
Matfield St. Plan 74 Lot 76	.80 A. Land	24.80
Campbell, Arnold B. & Dorothy F.		
Rear 129 Bedford St. Plan 58		
Lot 1-11A, 1-18	.31 A. Land	31.00
Chaves, Amos E. Jr. & Rosemary		
71 Woodland Rd. Plan 63 Lot 12-2	1.43 A. Land & Bldgs.	620.00
Chaves, Mary M.		
49 Roosevelt Ave. Plan 49		
Lot 10, 11, 12, 13, 14	.99 A. Land & Bldgs.	806.00
Roosevelt Ave. Plan 49 Lot 19	5.00 A. Land	124.00
Cheyunski, Adolph & Lillian J.		
743 W. Center St. Plan 7		
Lot 12-2, 12-3, 12-4	.62 A. Land & Bldgs.	1,705.00
Chisholm, Marjorie T.		
218 East St.		
East Center St. Plan 73 Lot 26	20.84 A. Land	93.00
Clark, Abigail P.		
17 Timothy Drive Plan 45 Lot 5-13	.73 A. Land	2,046.00
Clark, Frederick W. & Ellen		
395 West St. Plan 5 Lot 38-2	.69 A. Land & Bldg.	1,240.00
Collins, Peter H. & Ann M.		
9 Hartshorn St. Plan 42 Lot 6-59	.43 A. Land & Bldg.	1,364.00
Correa, Nellie M.		
103 Copeland St. Plan 49		
Lot 13, 13-1	1.06 A. Land & Bldgs.	1,457.00
Copeland St. Plan 49 Lot 12-1	.40 A. Land	6.20
Copeland St. Plan 49 Lot 14	1.82 A. Land	37.20
Crimmins, Brian F. & Saranne S.		
369 No. Elm St. Plan 44 Lot 22	.24 A. Land & Bldg.	930.00
Dauernheim, Melville		
38 Davison Lane East, West Islip, N.Y.		
136 Lincoln St. Plan 32 Lot 10	15.50 A. Land & Bldgs.	2,418.00
DeKoning, John & Bette L.		
689 High St. Bridgewater		
63 Brooks Place Plan 49 Lot 29	.21 A. Land & Bldgs.	713.00

		Real Estate 1971
Delaney, Walter M.		
73 West St. Plan 31 Lot 8-1A, 28-10	.30 A. Land & Bldg.	682.00
Demers, Rodman C. & Viola E.		
256 Matfield St. Plan 67 Lot 53	.55 A. Land & Bldgs.	806.00
Derocher, Robert J. & Arlene A.		
256 So. Elm St.		
78 Woodland Rd. Plan 63 Lot 28-1	.33 A. Land & Bldgs.	620.00
Diman, Irene G.		
269 South St.		
482 E. Center St. Plan 73 Lot 21-1	1.70 A. Land	31.00
Dunn, Lena F. & Doty, Alice E.		
161 Ash St. Plan 60 Lot 6, 16, 6-8, 6-9, 6-10, 6-11, 6-12, 6-13	23.68 A. Land & Bldg.	868.00
Eaton, Aubrey		
56 Pleasant St. Plan 17 Lot 9-2	.78 A. Land & Bldgs.	713.00
Fernandes, Francis & Gloria L.		
35 Sunset Ave. Plan 45 Lot 15, 16	.85 A. Land & Bldgs.	948.60
Figueiredo, Manuel C.		
396 Highland St. E. Bridgewater East St. Plan 72 Lot 29	.57 A. Land & Bldg.	868.00
Freeman, Charles A. Jr. & Jean M.		
192 So. Main St. Plan 60 Lot 13-7	3.34 A. Land & Bldgs.	6,324.00
Giampietro, Dominic L. Trustee		
Dean Realty Trust		
240 Turnpike St. Canton		
West St. Plan 19 Lot 13, 13-5	37.19 A. Land	3,100.00
West St. Plan 6 & 5 Lot 4, 6	84.88 A. Land	1,240.00
Greene, Phyllis R.		
167 Forest St. Plan 40 Lot 5-1	.96 A. Land & Bldg.	899.00
Haseotes, Demetrios et al		
Cumberland R. I.		
Scotland St. Plan 34 Lot 3-1	1.60 A. Land & Bldg.	93.00
Scotland St. Plan 34 Lot 4	10.63 A. Land	372.00
Hayden, Ronald C. & Linda M.		
186 Forest St. Plan 55 Lot 4-9	.69 A. Land & Bldg.	1,364.00
L. W. Holbrook, Inc.		
Whitman		
Brewster Blvd. Plan 42 Lot 6-9	20.00 A. Land	2,108.00
30 Goldie Rd. Plan 42 Lot 6-24	.43 A. Land	1,209.00
2 Goldie Rd. Plan 42 Lot 6-30	.43 A. Land	1,302.00
6 Brewster Blvd. Plan 42 Lot 6-44	.51 A. Land & Bldg.	1,178.00
Holzhauer, Frederick W. & Sonja V.		
415 No. Elm St. Plan 44 Lot 29-1, 50, 42	.82 A. Land & Shop	2,604.00
Hull, Frederick & David		
94 Legion Pkwy. Brockton off Matfield St. Plan 74 Lot 83-3	.18 A. Land	62.00
Jays Cafe, Inc.		
221-269 No. Main St. Plan 63 Lot 27, 27-1	22.36 A. Land & Bldgs.	6,324.00

		Real Estate 1971
Jemison, Arthur E.		
32 Sinnott St. Plan 49 Lot 13, 14	1.07 A. Land & Bldgs.	651.00
Johnson, Herbert L. & Lorraine R.		
89 West St. Plan 31 Lot 27-1, 28-1	.54 A. Land & Bldg.	930.00
Johnson, Walborg		
530 Manley St.		
Manley St. Plan 4 Lot 32, 33, 34	34.73 A. Land	1,240.00
Kane, Carl E.		
11 Country Club Lane Brockton		
Manley St. Plan 21 Lot 49-1	.055 A. Land	.62
Manley St. Plan 21 Lot 51	1.95 A. Land	248.00
Manley St. Plan 21 Lot 52	3.13 A. Land	372.00
Manley St. Plan 21 Lot 25-1	.28 A. Land	3.10
Kane, Carl E. & Lee L.		
11 Country Club Lane Brockton		
Manley St. Plan 21 Lot 49	6.46 A. Land	744.00
Keith, Richard E. & Gladys M.		
17 W. Center St. Plan 53 Lot 81-1	.17 A. Land & Bldg.	781.20
Kugis, John A., Est of		
216 West St. Plan 19 Lot 12	.23 A. Land & Trailer	93.00
West St. Plan 19 Lot 12-1	2.30 A. Land	93.00
West St. Plan 19 Lot 12-3	8.25 A. Land	18.60
Leonard, Richard A. & Mary I.		
2 Sunset Ave. Plan 44 Lot 15-4	.23 A. Land & Bldg.	837.00
14 Timothy Drive Plan 45 Lot 5-18	.69 A. Land & Bldg. (inc.)	1,240.00
Lessard, George F. Jr. & Barbara A.		
110 Brooks Place Plan 46 Lot 3-3	.38 A. Land & Bldg.	930.00
Lothrop, Irma G.		
50 N. Elm St.		
Central Square Plan 53 Lot 13-1	.42 A. Land & Bldg.	806.00
Machinski, Fabian		
Box 924 Brockton		
31 Wendell Ave. Plan 50 Lot 57	.35 A. Land & Bldg.	682.00
Mackiernan, Bertram, Jr. & Priscilla A.		
111 West St. Plan 22 Lot 31	1.26 A. Land & Bldgs.	868.00
Manillo, Beverly B.		
Brewster Ave. RFD No. 1		
Northport, N. Y.		
W. Center St. Plan 42 Lot 2	.31 A. Land	62.00
Marcet, Henry G. & Clara J.		
25 N. Main St. Plan 53 Lot 35	.21 A. Land & Bldg.	744.00
Marr, Ralph G. & Ethel M.		
109 Spring St. Plan 52 Lot 53	14.33 A. Land & Bldgs.	992.00
Martelli, Frank and Molla, Margaret M.		
Wall St. Bridgewater		
East St. Plan 71 Lot 3	.32 A. Land	12.40
off East St. Plan 71 Lot 1	.13 A. Land	6.20
Matthews, Frank E. Jr. & Rsoemarie F.		
32 Walnut St. Plan 2 Lot 4	.32 A. Land & Bldgs.	1,054.00

		Real Estate 1971
McNamara, Clifford F. & A. Pamela		
122 No. Elm St. Plan 42 Lot 6-1A	.43 A. Land & Bldg.	992.00
Meaney, Edward J. & Carolyn J.		
213 Spring St. Plan 51 Lot 52-11	.59 A. Land & Bldg.	1,023.00
Metropolitan Life Insurance Co.		
c/o Atlantic Refining Co.		
260 S. Broad St. Philadelphia		
2 W. Center St. Plan 53 Lot 87-1	.23 A. Land & Bldgs.	2,170.00
Mobark, Louis L. & Irene L.		
20 Cyr St. Plan 67 Lot 3	.36 A. Land & Bldgs.	1,023.00
Murphy, Charles E. & Martin, Frances L.		
Scusset Rd. Bourne		
132 Brooks Place Plan 46 Lot 3-8	.43 A. Land & Bldg.	930.00
Murphy, Francis P. & Irma		
10 Beatty Lane South Easton		
East Center St. Plan 68 Lot 9-1B	3.29 A. Land	124.00
Murray, James R.		
13 Sunset Ave. Plan 45 Lot 14	.33 A. Land & Bldg.	651.00
Packard, Charles E., Est of		
407 No. Elm St. Plan 44 Lot 29	.05 A. Land	6.20
Packard, Warren D. & Grace G.		
173 West St. Plan 30 Lot 19	2.00 A. Land & Bldgs.	483.60
Pagell, Heldegarde L.		
16 Clinton Rd. Brockton		
11 Walnut St. Plan 4		
Lot 7-3, 10, 8-1	4.43 A. Land & Bldgs.	465.00
Paquette, Carol S. & Robert		
447 No. Main St. Plan 63 Lot 2-6	.43 A. Land & Bldg.	837.00
Parker, Maude E. & Frances E.		
23 Walnut St. Plan 3 Lot 7	.37 A. Land & Bldgs.	589.00
Pearson, Maxwell J. III & Deborah L.		
10 Francis Ave. Plan 43 Lot 17	.25 A. Land & Bldgs.	744.00
Peluso, Robert M. & Susan L.		
16 Hillside Ave. Plan 41 Lot 15	.24 A. Land & Bldgs.	651.00
Perry, Robert D. & Kathleen G.		
97 East St. Plan 67 Lot 20-3	.26 A. Land & Bldg.	1,023.00
Peterson, Arthur E. & Ethel F.		
38 Sunset Ave. Plan 45 Lot 5	.30 A. Land & Bldgs.	899.00
Pratt, Gerald A. & Priscilla A.		
130 Matfield St. Plan 63 Lot 14	.19 A. Land & Bldg.	930.00
Prevost, Jean M. & Rolande		
347 No. Elm St. Plan 44 Lot 17-2	.21 A. Land & Bldg.	744.00
Propas, Frederick		
132A Brooks Place		
18 Timothy Drive Plan 45 Lot 5-19	.69 A. Land & Bldg.	1,426.00
off Copeland St. Plan 50 Lot 10	5.71 A. Land	24.80
Rodenbush, Gerald F. & Elizabeth L.		
466 Matfield St. Plan 75 Lot 104-4	.45 A. Land & Bldgs.	899.00
Rohnstrom, Clifford T. & Nina M.		
266 Pleasant St. Plan 15, 16 Lot 53	1.50 A. Land & Bldg.	1,023.00
Pleasant St. Plan 15, 16 Lot 54	49.71 A. Land	434.00

		Real Estate 1971
Ryder, Wesley A. & Mary V.		
28 Commonwealth Ave. Plan 52		
Lot 15-3	.28 A. Land & Bldgs.	806.00
Serlenga, Alice E.		
80 Crescent St. Plan 43 Lot 23-1	.46 A. Land & Bldg.	930.00
Shaughnessy, Jerome W. & Arlene E.		
61 Belmont St. Plan 75 Lot 4, 4-2	1.03 A. Land & Bldgs.	527.00
Shone, Robert P. & Anne O.		
22 Aldrich Rd. Plan 58 Lot 1-10	.70 A. Land & Bldg.	1,240.00
Shore, Robert M. & Joan D.		
3 Shagbark Rd. Plan 53 Lot 1-2	.31 A. Land & Bldg.	1,085.00
Shurtleff, Kathleen D.		
14 Progressive Ave. Plan 46		
Lot 3-5, 3-10	.62 A. Land & Bldg.	961.00
Sunbury, Lawrence I. & Myrtle E.		
Thayer Ave. Plan 74 Lot 24	.19 A. Land	12.40
Sweinimer, Joseph H. Jr.		
P. O. Box 183 6A No. Main St.		
Cummaquid		
Lincoln St. Plan 17 Lot 1, 1-2	23.71 A. Land	248.00
Lincoln St. Plan 17 Lot 1-1	2.12 A. Land	24.80
Lincoln St. Plan 17 Lot 1-3	6.06 A. Land	124.00
off Lincoln St. Plan 17 Lot 1-5	.10 A. Land	1.55
off W. Center St. Plan 17 Lot 3-1	.84 A. Land	18.60
W. Center St. Plan 17Lot 35-1	.60 A. Land	31.00
W. Center St. Plan 17 Lot 36-1	3.47 A. Land & Bldg.	186.00
Sylvia, William T. & Eleanore L.		
77 Columbus Ave. Plan 58		
Lot 1-16, 1-16A	1.21 A. Land & Bldg.	1,736.00
Thomas, Caleb H.		
105 Fort Hill Rd. Huntington, N.Y.		
So. Elm St. Plan 41 Lot 19	15.94 A. Land	279.00
Thomas, Edward F. D. & Bertha		
600 No. Main St. Plan 50		
Lot 4, 5, 8-9	1.62 A. Land & Bldgs.	1,240.00
No. Main St. Plan 50 Lot 6-1	.28 A. Land	31.00
Thomas, Richard C. & Louise K.		
49 So. Elm St. Plan 41 Lot 20-5	.32 A. Land & Bldg.	930.00
Trillo, Thomas & Lillian		
8025 NW 185 St. Hiahleah, Fla.		
Roosevelt Ave. Plan 49 Lot 15, 16	.39 A. Land	62.00
Turner, William E. & Claire F.		
No Main St. Plan 52 Lot 14-3	.59 A. Land	124.00
Vickers, Alfred H. & Mary		
679 No. Main St. Plan 64		
Lot 50-3, 50-3C	.53 A. Land & Bldg.	1,023.00
Washburn, Eben N. & Burke, Jeanette G.		
100 Matfield St. Plan 63 Lot 11	1.00 A. Land & Bldg.	713.00
Wells, William L. & Jayne E.		
55 Thayer Ave. Plan 74 Lot 36	.10 A. Land & Bldg.	558.00

		Real Estate 1971
Whidden, Ellen C. & Nelson,		
Mabel T. & Smith, Marjorie L.		
42 Pine Crest Rd. Plan 63 Lot 4-18	.44 A. Land & Bldgs.	961.00
Willey, Beatrice M. & Tegu, Anita C.		
83-85 Crescent St. Plan 44 Lot 11	.77 A. Land & Bldg.	465.00
Willis, Viola W.		
188 No. Elm St. Plan 43 Lot 9	1.55 A. Land & Bldgs.	1,023.00
Wright, Fred L. Jr. & Phyllis G.		
384 E. Center St.		
Plan 72 Lot 22 (E. Center)	.46 A. Land & Bldgs.	837.00
E. Center St. Plan 72 Lot 39-2	6.74 A. Land	403.00
Yaitanes, Charles F.,		
Trustee of CPL Realty Trust		
360 Washington St. Stoughton		
25 Hartshorn St. Plan 42 Lot 6-63	.45 A. Land & Bldg.	1,550.00
30 Hartshorn St. Plan 42 Lot 6-80	.43 A. Land & Bldg.	1,550.00
29 Hartshorn St. Plan 42 Lot 6-64	.44 A. Land	93.00
33 Hartshorn St. Plan 42 Lot 6-65	.43 A. Land	93.00
34 Hartshorn St. Plan 42 Lot 6-81	.43 A. Land	93.00
37 Hartshorn St. Plan 42 Lot 6-66	.43 A. Land	93.00

PERSONAL PROPERTY LIST

	Personal Property 1971	Personal Property 1972
A & D Auto Body Inc.		
715 North Main St.	186.00	142.80
Algonquin Gas Transmission Co.		
1284 Soldiers Field Rd. Boston	161.20	123.76
American Tel. & Tel. Co.		
55 Church St., White Plains, N.Y.	74.40	57.12
Anderson, David B.		
d/b/a Village Barn		
2 Lincoln St.	155.00	119.00
Asack, Cynthia		
22 River St.	31.00	23.80
Bachman Dist. Co.		
407 West St.	372.00	285.60
Ballard, John E.		
600 No. Main St.	31.00	23.80
Bemar's Hairstyling Salon		
Center Shopping Plaza		119.00
Bridgewater Aluminum Co.		
280 South Main St.	31.00	23.80
Brockton Edison Co.		
Brockton	63,339.76	60,690.00
Brockton Taunton Gas Co.		
Brockton	10,230.00	9,758.00

	Personal Property 1971	Personal Property 1972
Burque Service Station		
22 North Main St.	99.20	76.16
Calcagni, Edward J.		
339 W. Center St.	62.00	47.60
Calitri, Joseph F.		
17 Central Square	124.00	95.20
Carlson, Clifford H.		
87 Brooks Place	21.70	16.66
Catabia, Henry		
202 W. Center St.	62.00	52.36
Cheyunski, Adolph J.		
755 W. Center St.	62.00	
Clark, Donald E.		
398 Spring St.	15.50	11.90
Cochary, Thomas F.		
131 So. Main St.	93.00	71.40
Coelho, Roger A.		
499 W. Center St.	93.00	214.20
Cole's Appliance Outlet		
339 W. Center St.		71.40
Crowley, Cornelius F.		
409 Walnut St.	124.00	95.20
D'Arpino, L. Louis		
No. Main St.	74.40	57.12
D & H Auto Body Co.		
W. Center St.	37.20	52.36
Dairylee, Inc.		
585 Manley St.	2,604.00	1,999.20
Damon, Gladys		
19 Ellis Ave.	124.00	95.20
Del's Hair Styling Salon		
Center Shopping Plaza	155.00	
Dillenschneider, Rose A.		
W. Center St.	18.60	14.28
Dodge, Robert		
181 South Main St.	217.00	47.60
Edlund Greenhouses		
495 E. Center St.	186.00	
Edson, Minto A.		
380 W. Center St.	62.00	47.60
Falzarano, Joe		
80 Union St.	24.80	19.04
Flint, Edward P.		
506 W. Center St.	124.00	95.20
Frates, John D.		
102 W. Center St.	155.00	119.00
Gambao, Alfred		
620 No. Elm St.	279.00	214.20
Gene's Barber Shop		
Center Shopping Plaza	37.20	28.56

	Personal Property 1971	Personal Property 1972
Hall, Loring		
58 South St.	37.20	
Guidoboni, Richard T.		
34 No. Main St.	248.00	190.40
Hammond, Kenneth E.		
189 Sol Main St.	124.00	95.20
Hilltop Candy Co.		
Sunset Ave.	161.20	123.76
Hardens' Hardware		
5 W. Center St.		214.20
Homans, R. W.		
8 No. Main St.	124.00	95.20
Jack's Service		
501 No. Main St.	124.00	95.20
Jay's Cafe, Inc.		
221-269 No. Main St.	186.00	142.80
Kaminsky, Louis R.		
541 Walnut St.	372.00	333.20
Kay's Korner Dress Shop		
Center Shopping Plaza	372.00	285.60
Kemp Trans. & Storage Inc.		
265 So. Main St.	124.00	95.20
Johnson, Samuel C.		
221 W. Center St.	31.00	
Kalil, David G.		
79 No. Elm St.	31.00	
Mattie, Angelo and Mary L.		
229 Matfield St.	248.00	190.40
McCarthy, John R.		
734 No. Main St.	62.00	
McLeod, Frank		
131 West St.	62.00	142.80
McNeil, Dan		
Central Square	62.00	47.60
Montaup Electric Co.		
P. O. Box 391 Fall River	7,464.80	7,140.00
Monty Cycle Shop		
751 No. Main St.	589.00	452.20
N. E. Tel. & Tel. Co.		
185 Franklin St. Boston	11,928.80	9,629.48
Norrman, Arno		
Box 173, Eastondale	124.00	95.20
Ouderkirk, Merton H.		
300 W. Center St.	93.00	71.40
Pagani, Bros. Const. Inc.		
30 Keenan St.	310.00	238.00
Penthouse Lounge		
275 No. Main St.	186.00	142.80
Perkins Hardware		
5 West Center St.	496.00	

	Personal Property 1971	Personal Property 1972
Perry, Jesse J.		
640 East St.	155.00	142.80
Philippart, Arvin I., Jr.		
35 Charles St.	186.00	142.80
Pierce, Leslie W.		
387 No. Elm St.	573.50	Inc.
Pillsburys Greenhouse		
506 No. Elm St.	62.00	47.60
Piscitelli, Domenico, Est. of		
477 Crescent St. Brockton	124.00	119.00
Pomeroy Do-Nut Shop		
4 So. Main St.	248.00	190.40
Richard's Corner Market		
Plain St.	186.00	142.80
Rolfe, Frank C.		
99 So. Main St.		142.80
Silicon Trucking Co., Inc.		
413 West St.		47.60
Smith, Hiram E.		
242 East St.	31.00	23.80
Spadea, Joseph R.		
586 Manley St.	62.00	47.60
Star Chevron Station		
651 No. Main St.	46.50	35.70
Tedesco, F. & E. Roderick		
99 So. Main St.	186.00	
Transamerica Computer Co.		
1 California St.		
San Francisco, Calif.	868.00	666.40
Travelers Oil		
No Main St.	37.20	28.56
Turner Steel Co., Inc.		
128 No. Main St.	186.00	142.80
Valet Cleaners		
Center Shopping Plaza	248.00	190.40
Wood, Donald P.		
426 E. Center St.	74.40	57.12
Zenavitch, Roger P.		
577 East St.	31.00	

NOTES

NOTES

NOTES

NOTES

NOTES

NOTES

NOTES

NOTES

NOTES

NOTES

NOTES

NOTES

INDEX

Animal Inspector 76
Board of Appeals 85
Board of Assessors 78
Board of Health 84
Building Inspector 83
Civil Defense 92
Collector of Taxes 82
Conservation Commission 49
Council on Aging 52
Data Processing Committee 95
Dog Officer 75
Fire Department 69
Forestry and Parks Department 53
Gas Inspector 91
Highway Department 61
Housing Authority 89
Howard Property Committee 86
Howard School Building Committee 59
Industrial Development Commission 85
List of Town Officers 5
List of Taxpayers 143
Mosquito Control 60
Old Colony Planning Council Committee 73
Planning Board 77
Plumbing Inspector 75
Police Department 63
Public Library 56
Recreation Committee 93
School Department 99
Sealer of Weights and Measures 53
Selectmen 45
Southeastern Regional District School Committee 88
Statistics of Town of West Bridgewater 4
Street Lighting Committee 57
Town Accountant 131
Town Clerk 14
Town Counsel 90
Town Forest Committee 67
Treasurer 128
Trustees of the Public Library 55
Veterans' Services Department 87
Vital Statistics 33
  Births 33
  Deaths 36
  Marriages 39
  Miscellaneous Receipts 44
  Jurors 47
  Dog Licenses 43
  Fish and Game Licenses 43
Water Department 67
Wire Inspector 76
Youth Committee 97
Zoning Bylaw Study Committee 89

OFFICE HOURS for TOWN OFFICES

Assessors	Monday, Wednesday and Friday 9:00–12:00, 1:00–4:30 Wednesday 7:00–9:00
Board of Health	1st & 3rd Wednesday 7:30–9:00 P.M.
Planning Board	1st & 3rd Wednesday 7:30–9:00 P.M.
Selectmen	Monday Eve. 7:30–9:00 P.M.
Tax Collector & Treasurer	Daily 9:00–4:30 P.M. Wednesday Eve. 7:00–9:00 P.M.
Town Clerk	Daily except Wednesday 9:00–12:00, 1:00–4:30 Wednesday 9:00–12:00, 7:00–9:00
Veterans' Services	Tuesday 9:00–11:30 A.M. or by appointment
Water Department	Wednesday Eve. 7:30–9:00 P.M.

Telephone Numbers

CONNECTING ALL TOWN OFFICES:

588-4820	588-4854	588-6740

WATER DEPARTMENT: 583-0813

FIRE DEPARTMENT:

ONLY in case of fire – call (Give Name, Address and Type of Fire)	586-3232
For Permits to Burn – call	586-4137

POLICE DEPARTMENT:

Call this number – day or night	586-2525
Station	586-9191



WEST BRIDGEWATER STUDENT CONSERVATION GROUP

Pioneer spirit is still evident in town, but it follows a different trail. In the 17th Century the early settlers liked what they saw. . . .well-watered, forested acreage with rich soil; lush and productive.

Now in the 20th Century there is another group, larger in size, but just as dedicated, with a desire to conserve and preserve those much admired natural resources. It is the WB Student Conservation Group, some 50 strong, who are pioneers in their own way. They are not just "lip-service" young people, but willing to work hard on ecological projects. Their programs are aimed at all ages; to influence and direct those younger than themselves; to serve as examples to similar area high school and college groups and to hopefully alert adults to the hazards of "over-build" and pollution.

The WB SCG has earned nation-wide commendation and in April will make their third visit to Washington, D.C. to present a program to officials and federal agencies based on their newest film, "Autumn of Our Land."

Marjorie E. MacDonald

4732 21
4732 21
4732 21

3 1611 00143 1011